

Date: 2022-01-20

This information has been compiled by the Sunshine Coast Regional District using data derived from a number of sources with varying levels of accuracy. The Sunshine Coast Regional District disclaims all responsibility for the accuracy or completeness of this information.

BYLAW: 722

LAND USE ZONING Index Map



RESIDENTIAL ZONES

Residential One	R1
Residential Two	R2
Residential Three	R3
Residential Multiple One	RM1
Residential Multiple Two	RM2
Residential Multiple Three	RM3

RURAL ZONES

Country Residential One	CR1
Country Residential Two	CR2
Rural One	RU1
Rural One A	RU1A
Rural Two	RU2
Rural Two A	RU2A
Rural Three	RU3
Rural Three A	RU3A
Rural Three B	RU3B
Rural Forest One	RF1
Rural Forest Two	RF2
Rural Forest Three	RF3
Rural Forest Four	RF4
Rural Forest Five	RF5
Agriculture	AG

COMPREHENSIVE DEVELOPMENT ZONES

Comprehensive Development One	CD1
Comprehensive Development Two	CD2
Comprehensive Development Three	CD3
Comprehensive Development Four	CD4

COMMERCIAL ZONES

Commercial One	C1
Commercial Two	C2
Commercial Three	C3
Commercial Four	C4
Commercial Five	C5
Marine Transportation	M1

WATER ZONES


Water One	W1
Water Two	W2

INDUSTRIAL ZONES

Industrial One	I1
Industrial Two	I2
Industrial Three	I3
Industrial Four	I4
Industrial Five	I5
Industrial Six	I6
Industrial Seven	I7
Industrial Eight	I8
Industrial Nine	I9
Industrial Ten	I10
Industrial Eleven	I11
Industrial Twelve	I12
Industrial Thirteen	I13

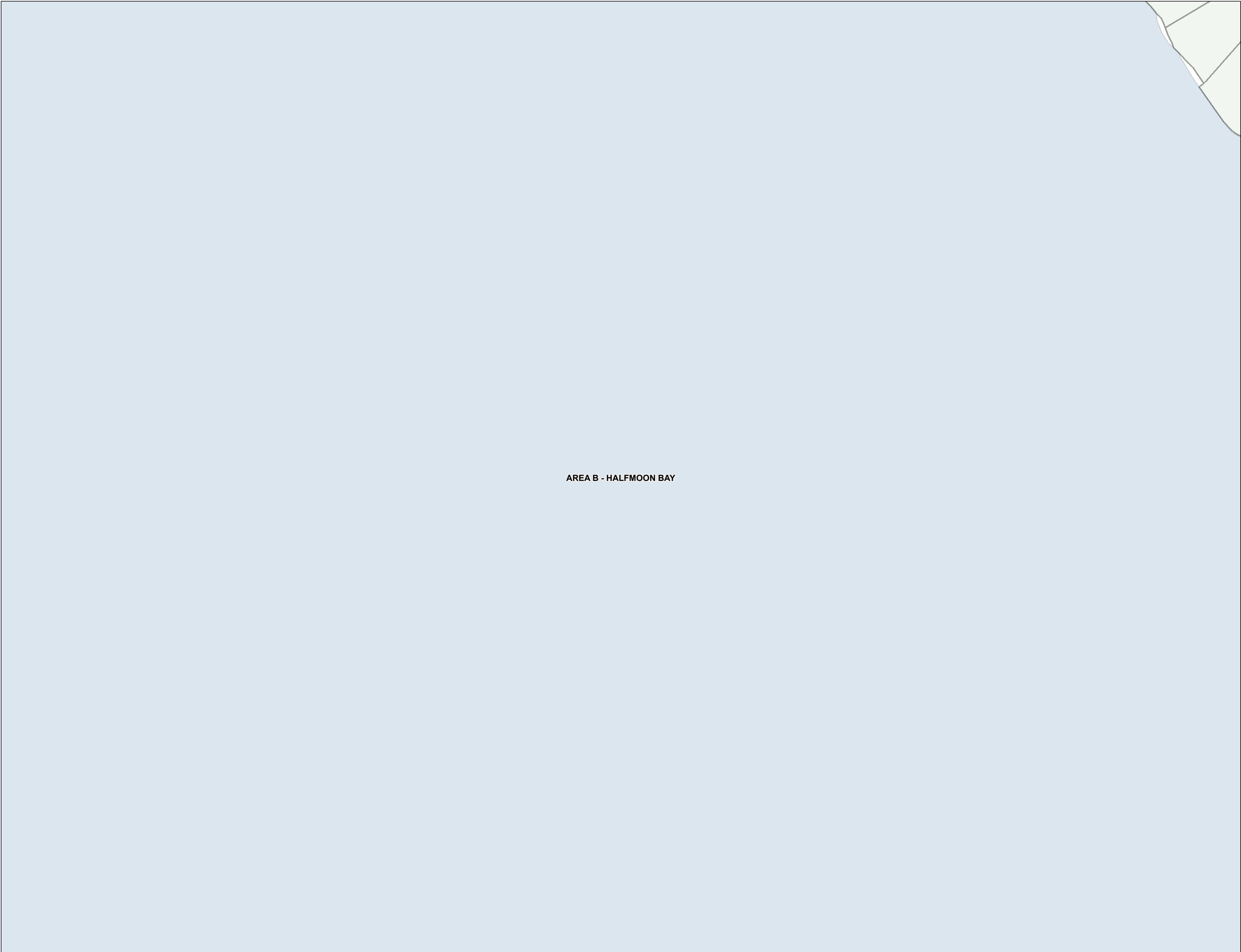
PARK ZONES

Park and Assembly One	PA1
Park and Assembly Two	PA2
Park and Assembly Three	PA3
Park and Assembly Four	PA4

 Land Use Zoning

BYLAW: 722
SCHEDULE: A

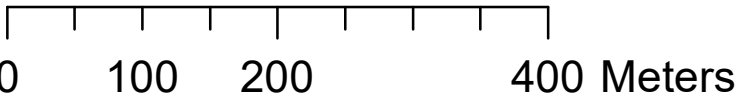
LAND USE ZONING
Map # 507



This information has been compiled by the Sunshine Coast Regional District using data derived from a number of sources with varying levels of accuracy. The Sunshine Coast Regional District disclaims all responsibility for the accuracy or completeness of this information.



Date: 2022-01-20
Scale - 1:5,000





RESIDENTIAL ZONES

Residential One	R1
Residential Two	R2
Residential Three	R3
Residential Multiple One	RM1
Residential Multiple Two	RM2
Residential Multiple Three	RM3

RURAL ZONES

Country Residential One	CR1
Country Residential Two	CR2
Rural One	RU1
Rural One A	RU1A
Rural Two	RU2
Rural Two A	RU2A
Rural Three	RU3
Rural Three A	RU3A
Rural Three B	RU3B
Rural Forest One	RF1
Rural Forest Two	RF2
Rural Forest Three	RF3
Rural Forest Four	RF4
Rural Forest Five	RF5
Agriculture	AG

COMPREHENSIVE DEVELOPMENT ZONES

Comprehensive Development One	CD1
Comprehensive Development Two	CD2
Comprehensive Development Three	CD3
Comprehensive Development Four	CD4

COMMERCIAL ZONES

Commercial One	C1
Commercial Two	C2
Commercial Three	C3
Commercial Four	C4
Commercial Five	C5
Marine Transportation	M1

WATER ZONES

Water One	W1
Water Two	W2

INDUSTRIAL ZONES

Industrial One	I1
Industrial Two	I2
Industrial Three	I3
Industrial Four	I4
Industrial Five	I5
Industrial Six	I6
Industrial Seven	I7
Industrial Eight	I8
Industrial Nine	I9
Industrial Ten	I10
Industrial Eleven	I11
Industrial Twelve	I12
Industrial Thirteen	I13

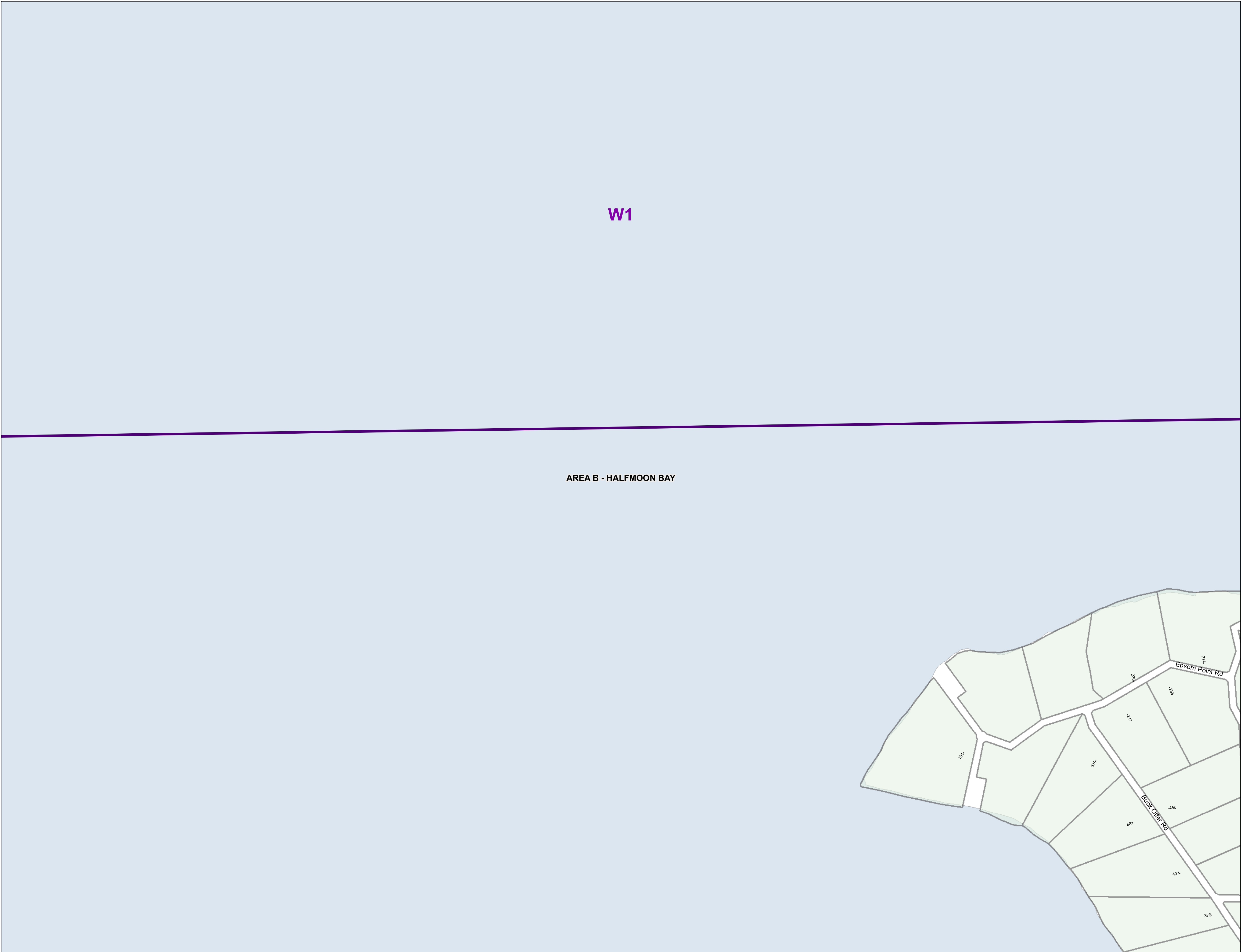
PARK ZONES

Park and Assembly One	PA1
Park and Assembly Two	PA2
Park and Assembly Three	PA3
Park and Assembly Four	PA4

Land Use Zoning

BYLAW: 722
SCHEDULE: A

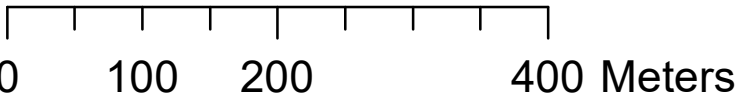
LAND USE ZONING
Map # 508



This information has been compiled by the Sunshine Coast Regional District using data derived from a number of sources with varying levels of accuracy. The Sunshine Coast Regional District disclaims all responsibility for the accuracy or completeness of this information.



Date: 2022-01-20
Scale - 1:5,000





RESIDENTIAL ZONES

Residential One	R1
Residential Two	R2
Residential Three	R3
Residential Multiple One	RM1
Residential Multiple Two	RM2
Residential Multiple Three	RM3

RURAL ZONES

Country Residential One	CR1
Country Residential Two	CR2
Rural One	RU1
Rural One A	RU1A
Rural Two	RU2
Rural Two A	RU2A
Rural Three	RU3
Rural Three A	RU3A
Rural Three B	RU3B
Rural Forest One	RF1
Rural Forest Two	RF2
Rural Forest Three	RF3
Rural Forest Four	RF4
Rural Forest Five	RF5
Agriculture	AG

COMPREHENSIVE DEVELOPMENT ZONES

Comprehensive Development One	CD1
Comprehensive Development Two	CD2
Comprehensive Development Three	CD3
Comprehensive Development Four	CD4

COMMERCIAL ZONES

Commercial One	C1
Commercial Two	C2
Commercial Three	C3
Commercial Four	C4
Commercial Five	C5
Marine Transportation	M1

WATER ZONES

Water One	W1
Water Two	W2

INDUSTRIAL ZONES

Industrial One	I1
Industrial Two	I2
Industrial Three	I3
Industrial Four	I4
Industrial Five	I5
Industrial Six	I6
Industrial Seven	I7
Industrial Eight	I8
Industrial Nine	I9
Industrial Ten	I10
Industrial Eleven	I11
Industrial Twelve	I12
Industrial Thirteen	I13

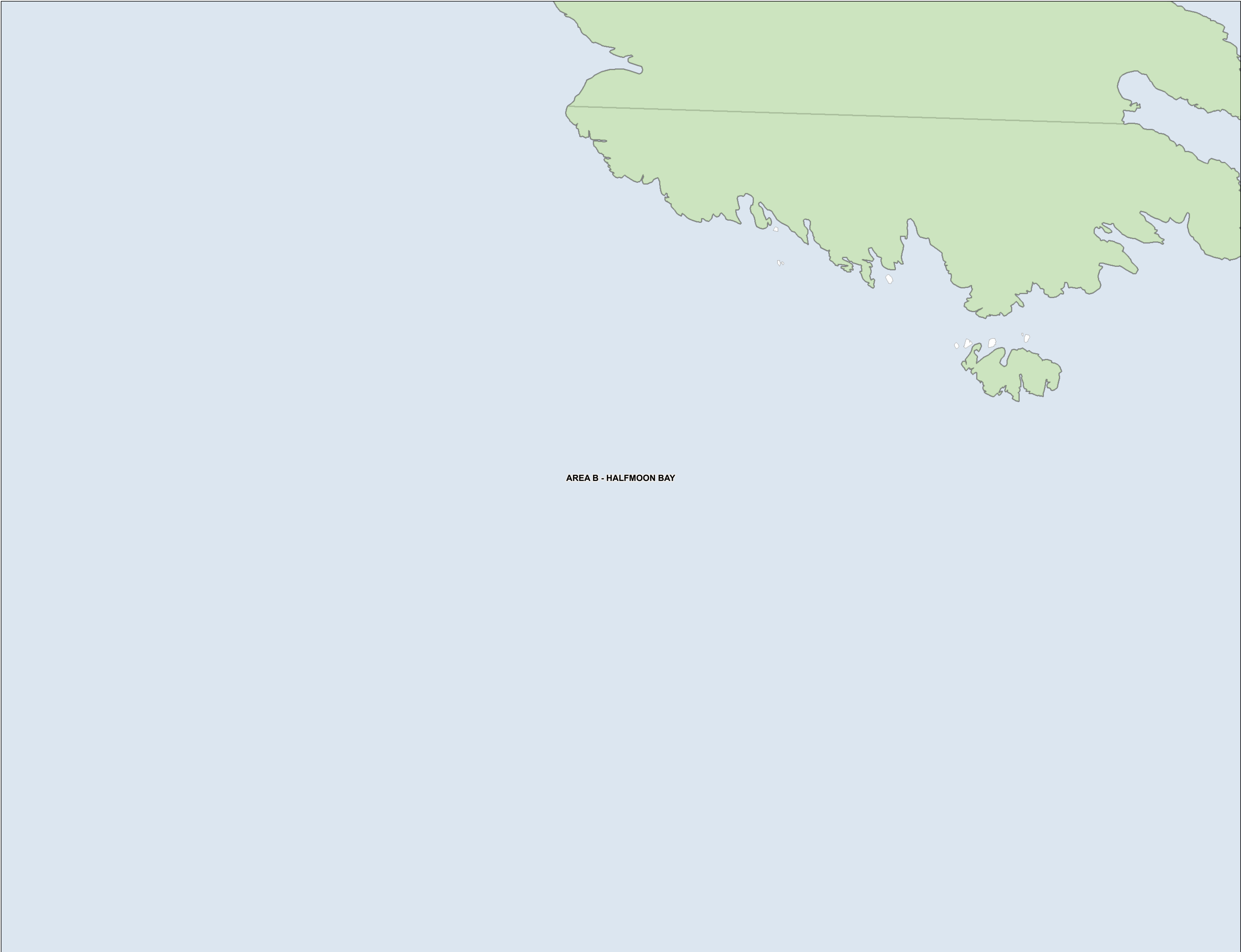
PARK ZONES

Park and Assembly One	PA1
Park and Assembly Two	PA2
Park and Assembly Three	PA3
Park and Assembly Four	PA4

 Land Use Zoning

BYLAW: 722
SCHEDULE: A

LAND USE ZONING
Map # 606

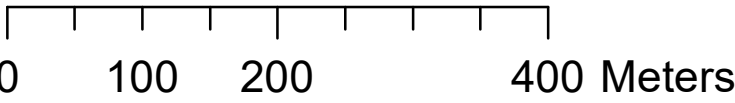


AREA B - HALFMOON BAY

This information has been compiled by the Sunshine Coast Regional District using data derived from a number of sources with varying levels of accuracy. The Sunshine Coast Regional District disclaims all responsibility for the accuracy or completeness of this information.



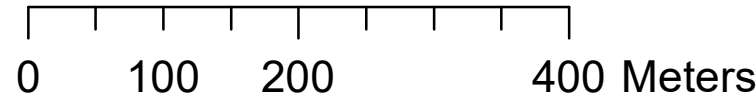
Date: 2022-01-20
Scale - 1:5,000



This information has been compiled by the Sunshine Coast Regional District using data derived from a number of sources with varying levels of accuracy. The Sunshine Coast Regional District disclaims all responsibility for the accuracy or completeness of this information.



Date: 2022-01-20
Scale - 1:5,000



RESIDENTIAL ZONES

Residential One	R1
Residential Two	R2
Residential Three	R3
Residential Multiple One	RM1
Residential Multiple Two	RM2
Residential Multiple Three	RM3

RURAL ZONES

Country Residential One	CR1
Country Residential Two	CR2
Rural One	RU1
Rural One A	RU1A
Rural Two	RU2
Rural Two A	RU2A
Rural Three	RU3
Rural Three A	RU3A
Rural Three B	RU3B
Rural Forest One	RF1
Rural Forest Two	RF2
Rural Forest Three	RF3
Rural Forest Four	RF4
Rural Forest Five	RF5
Agriculture	AG

COMPREHENSIVE DEVELOPMENT ZONES

Comprehensive Development One	CD1
Comprehensive Development Two	CD2
Comprehensive Development Three	CD3
Comprehensive Development Four	CD4

COMMERCIAL ZONES

Commercial One	C1
Commercial Two	C2
Commercial Three	C3
Commercial Four	C4
Commercial Five	C5
Marine Transportation	M1

WATER ZONES

Water One	W1
Water Two	W2

INDUSTRIAL ZONES

Industrial One	I1
Industrial Two	I2
Industrial Three	I3
Industrial Four	I4
Industrial Five	I5
Industrial Six	I6
Industrial Seven	I7
Industrial Eight	I8
Industrial Nine	I9
Industrial Ten	I10
Industrial Eleven	I11
Industrial Twelve	I12
Industrial Thirteen	I13

PARK ZONES

Park and Assembly One	PA1
Park and Assembly Two	PA2
Park and Assembly Three	PA3
Park and Assembly Four	PA4

Land Use Zoning

BYLAW: 722
SCHEDULE: A

LAND USE ZONING
Map # 607



RESIDENTIAL ZONES

Residential One	R1
Residential Two	R2
Residential Three	R3
Residential Multiple One	RM1
Residential Multiple Two	RM2
Residential Multiple Three	RM3

RURAL ZONES

Country Residential One	CR1
Country Residential Two	CR2
Rural One	RU1
Rural One A	RU1A
Rural Two	RU2
Rural Two A	RU2A
Rural Three	RU3
Rural Three A	RU3A
Rural Three B	RU3B
Rural Forest One	RF1
Rural Forest Two	RF2
Rural Forest Three	RF3
Rural Forest Four	RF4
Rural Forest Five	RF5
Agriculture	AG

COMPREHENSIVE DEVELOPMENT ZONES

Comprehensive Development One	CD1
Comprehensive Development Two	CD2
Comprehensive Development Three	CD3
Comprehensive Development Four	CD4

COMMERCIAL ZONES

Commercial One	C1
Commercial Two	C2
Commercial Three	C3
Commercial Four	C4
Commercial Five	C5
Marine Transportation	M1

WATER ZONES

Water One	W1
Water Two	W2

INDUSTRIAL ZONES

Industrial One	I1
Industrial Two	I2
Industrial Three	I3
Industrial Four	I4
Industrial Five	I5
Industrial Six	I6
Industrial Seven	I7
Industrial Eight	I8
Industrial Nine	I9
Industrial Ten	I10
Industrial Eleven	I11
Industrial Twelve	I12
Industrial Thirteen	I13

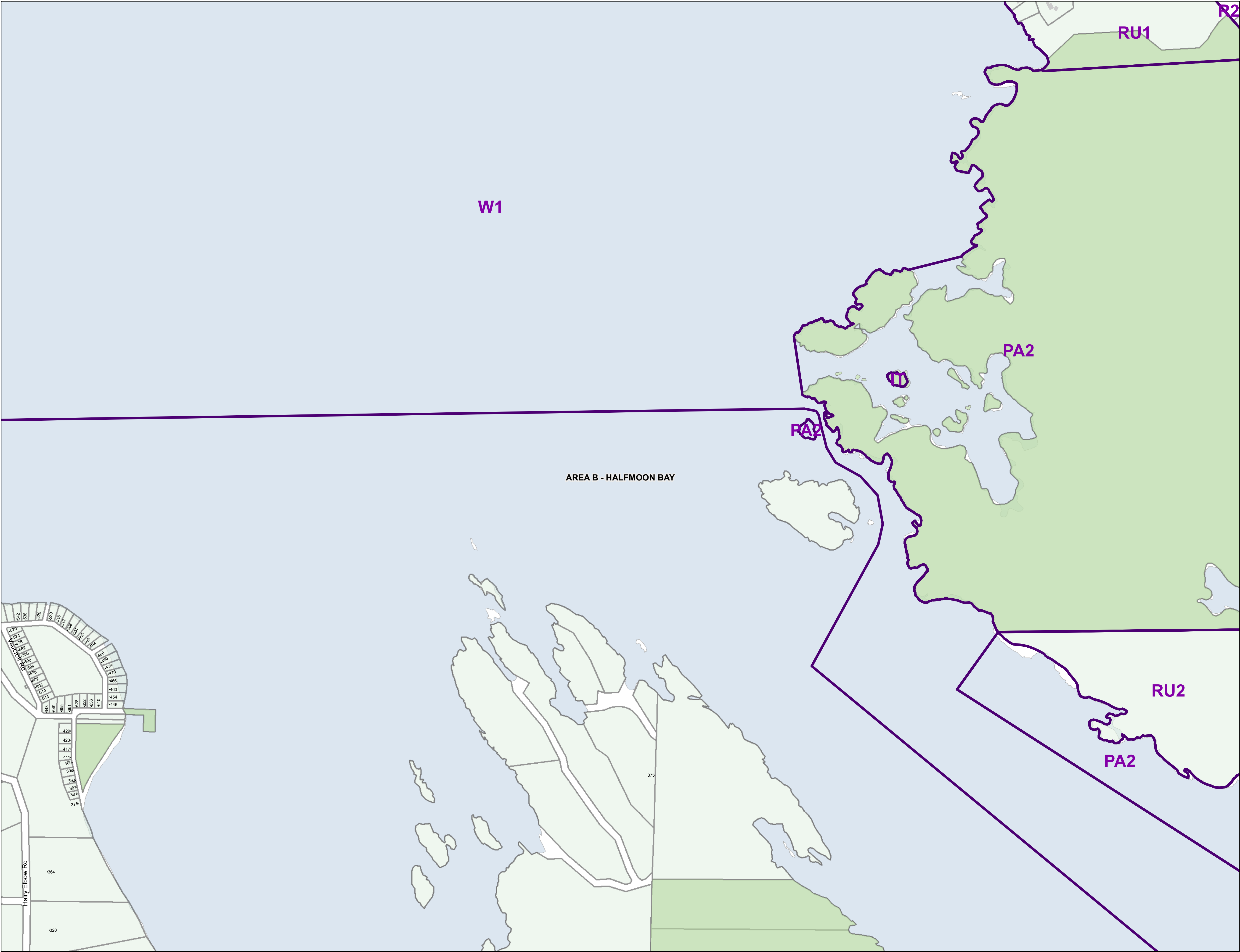
PARK ZONES

Park and Assembly One	PA1
Park and Assembly Two	PA2
Park and Assembly Three	PA3
Park and Assembly Four	PA4

Land Use Zoning

BYLAW: 722
SCHEDULE: A

LAND USE ZONING
Map # 608



This information has been compiled by the Sunshine Coast Regional District using data derived from a number of sources with varying levels of accuracy. The Sunshine Coast Regional District disclaims all responsibility for the accuracy or completeness of this information.



Date: 2022-01-20
Scale - 1:5,000

0 100 200 400 Meters



RESIDENTIAL ZONES

Residential One	R1
Residential Two	R2
Residential Three	R3
Residential Multiple One	RM1
Residential Multiple Two	RM2
Residential Multiple Three	RM3

RURAL ZONES

Country Residential One	CR1
Country Residential Two	CR2
Rural One	RU1
Rural One A	RU1A
Rural Two	RU2
Rural Two A	RU2A
Rural Three	RU3
Rural Three A	RU3A
Rural Three B	RU3B
Rural Forest One	RF1
Rural Forest Two	RF2
Rural Forest Three	RF3
Rural Forest Four	RF4
Rural Forest Five	RF5
Agriculture	AG

COMPREHENSIVE DEVELOPMENT ZONES

Comprehensive Development One	CD1
Comprehensive Development Two	CD2
Comprehensive Development Three	CD3
Comprehensive Development Four	CD4

COMMERCIAL ZONES

Commercial One	C1
Commercial Two	C2
Commercial Three	C3
Commercial Four	C4
Commercial Five	C5
Marine Transportation	M1

WATER ZONES

Water One	W1
Water Two	W2

INDUSTRIAL ZONES

Industrial One	I1
Industrial Two	I2
Industrial Three	I3
Industrial Four	I4
Industrial Five	I5
Industrial Six	I6
Industrial Seven	I7
Industrial Eight	I8
Industrial Nine	I9
Industrial Ten	I10
Industrial Eleven	I11
Industrial Twelve	I12
Industrial Thirteen	I13

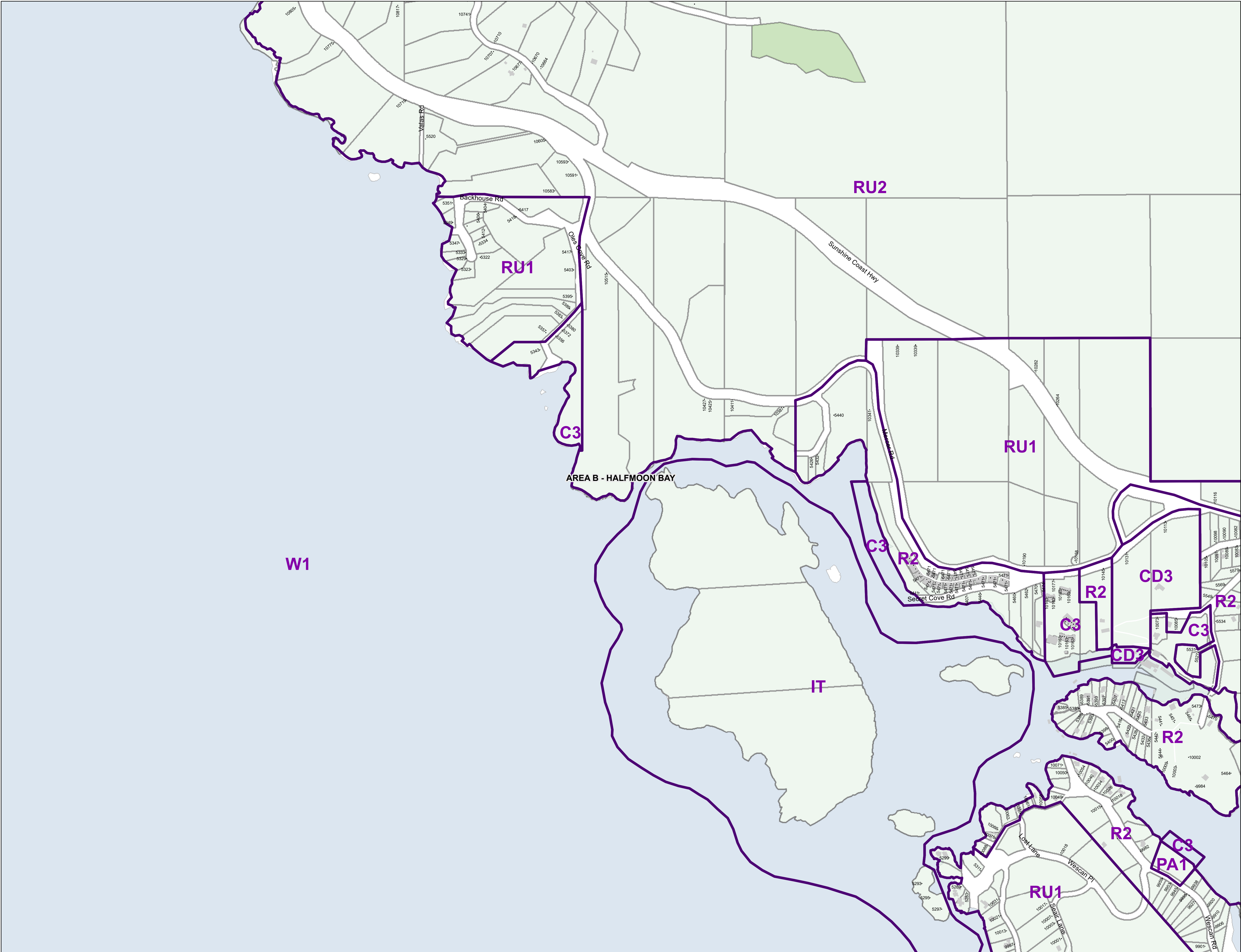
PARK ZONES

Park and Assembly One	PA1
Park and Assembly Two	PA2
Park and Assembly Three	PA3
Park and Assembly Four	PA4

Land Use Zoning

BYLAW: 722
SCHEDULE: A

LAND USE ZONING
Map # 609



This information has been compiled by the Sunshine Coast Regional District using data derived from a number of sources with varying levels of accuracy. The Sunshine Coast Regional District disclaims all responsibility for the accuracy or completeness of this information.



Date: 2022-01-20
Scale - 1:5,000

0 100 200 400 Meters



W1

AREA B - HALFMOON BAY

RESIDENTIAL ZONES

Residential One	R1
Residential Two	R2
Residential Three	R3
Residential Multiple One	RM1
Residential Multiple Two	RM2
Residential Multiple Three	RM3

RURAL ZONES

Country Residential One	CR1
Country Residential Two	CR2
Rural One	RU1
Rural One A	RU1A
Rural Two	RU2
Rural Two A	RU2A
Rural Three	RU3
Rural Three A	RU3A
Rural Three B	RU3B
Rural Forest One	RF1
Rural Forest Two	RF2
Rural Forest Three	RF3
Rural Forest Four	RF4
Rural Forest Five	RF5
Agriculture	AG

COMPREHENSIVE DEVELOPMENT ZONES

Comprehensive Development One	CD1
Comprehensive Development Two	CD2
Comprehensive Development Three	CD3
Comprehensive Development Four	CD4

COMMERCIAL ZONES

Commercial One	C1
Commercial Two	C2
Commercial Three	C3
Commercial Four	C4
Commercial Five	C5
Marine Transportation	M1

WATER ZONES

Water One	W1
Water Two	W2

INDUSTRIAL ZONES

Industrial One	I1
Industrial Two	I2
Industrial Three	I3
Industrial Four	I4
Industrial Five	I5
Industrial Six	I6
Industrial Seven	I7
Industrial Eight	I8
Industrial Nine	I9
Industrial Ten	I10
Industrial Eleven	I11
Industrial Twelve	I12
Industrial Thirteen	I13

PARK ZONES

Park and Assembly One	PA1
Park and Assembly Two	PA2
Park and Assembly Three	PA3
Park and Assembly Four	PA4

Land Use Zoning

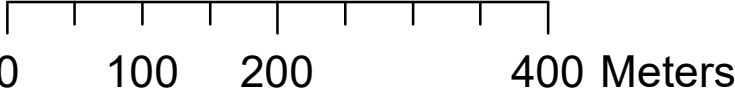
BYLAW: 722
SCHEDULE: A

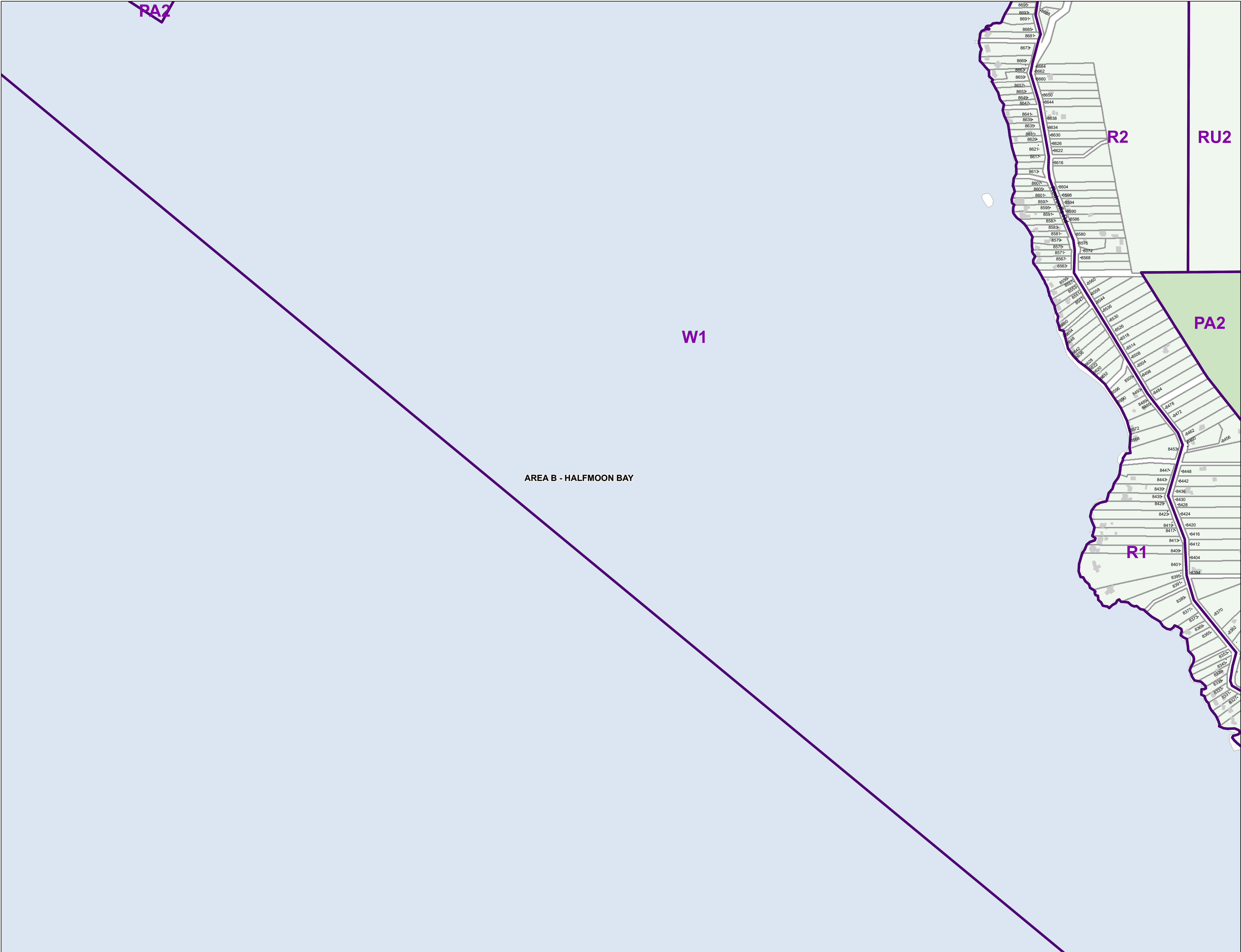
LAND USE ZONING
Map # 706

This information has been compiled by the Sunshine Coast Regional District using data derived from a number of sources with varying levels of accuracy. The Sunshine Coast Regional District disclaims all responsibility for the accuracy or completeness of this information.



Date: 2022-01-20
Scale - 1:5,000





RESIDENTIAL ZONES

Residential One	R1
Residential Two	R2
Residential Three	R3
Residential Multiple One	RM1
Residential Multiple Two	RM2
Residential Multiple Three	RM3

RURAL ZONES

Country Residential One	CR1
Country Residential Two	CR2
Rural One	RU1
Rural One A	RU1A
Rural Two	RU2
Rural Two A	RU2A
Rural Three	RU3
Rural Three A	RU3A
Rural Three B	RU3B
Rural Forest One	RF1
Rural Forest Two	RF2
Rural Forest Three	RF3
Rural Forest Four	RF4
Rural Forest Five	RF5
Agriculture	AG

COMPREHENSIVE DEVELOPMENT ZONES

Comprehensive Development One	CD1
Comprehensive Development Two	CD2
Comprehensive Development Three	CD3
Comprehensive Development Four	CD4

COMMERCIAL ZONES

Commercial One	C1
Commercial Two	C2
Commercial Three	C3
Commercial Four	C4
Commercial Five	C5
Marine Transportation	M1

WATER ZONES

Water One	W1
Water Two	W2

INDUSTRIAL ZONES

Industrial One	I1
Industrial Two	I2
Industrial Three	I3
Industrial Four	I4
Industrial Five	I5
Industrial Six	I6
Industrial Seven	I7
Industrial Eight	I8
Industrial Nine	I9
Industrial Ten	I10
Industrial Eleven	I11
Industrial Twelve	I12
Industrial Thirteen	I13

PARK ZONES

Park and Assembly One	PA1
Park and Assembly Two	PA2
Park and Assembly Three	PA3
Park and Assembly Four	PA4

Land Use Zoning

BYLAW: 722
SCHEDULE: A

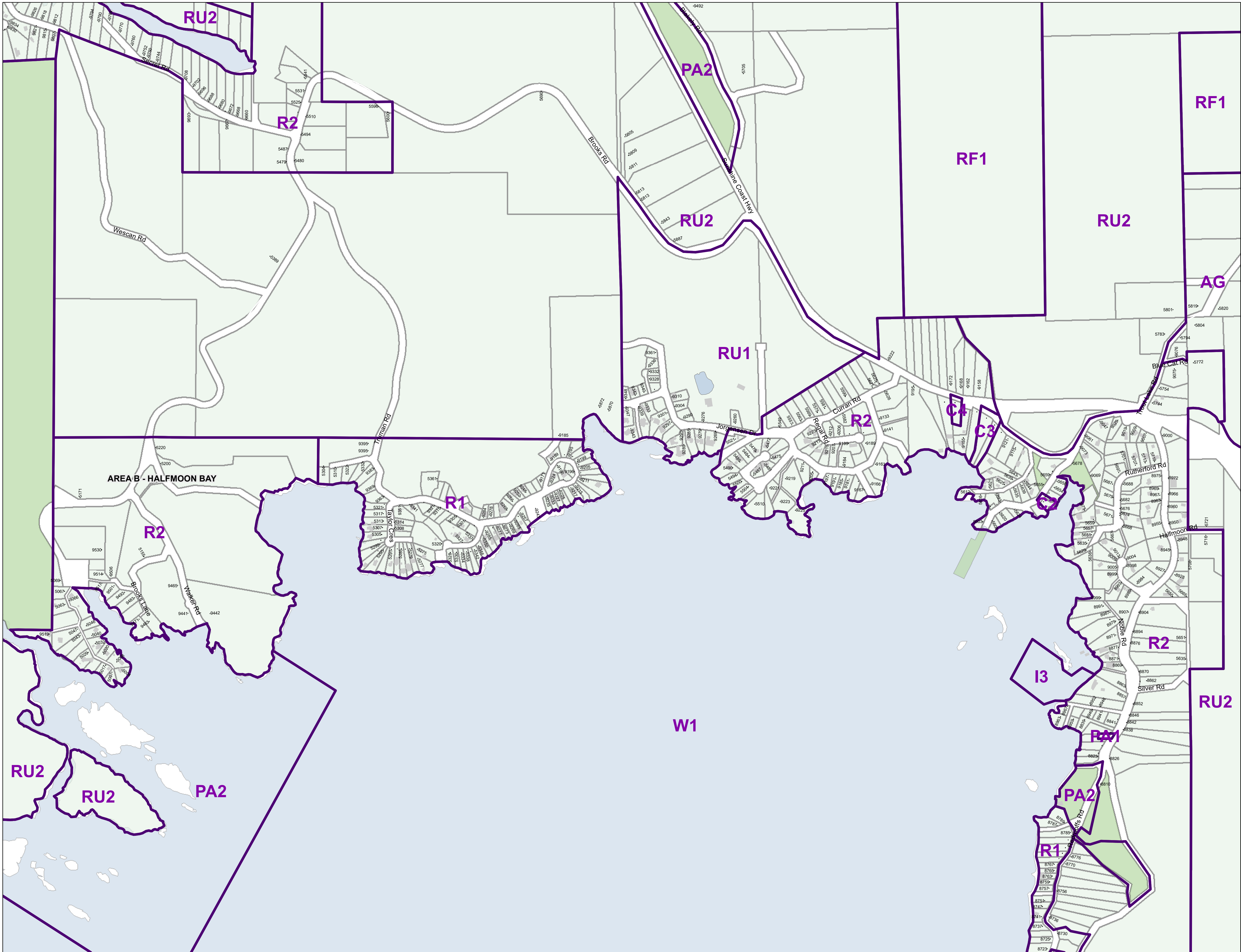
LAND USE ZONING
Map # 707

This information has been compiled by the Sunshine Coast Regional District using data derived from a number of sources with varying levels of accuracy. The Sunshine Coast Regional District disclaims all responsibility for the accuracy or completeness of this information.



Date: 2022-01-20
Scale - 1:5,000





RESIDENTIAL ZONES

Residential One
Residential Two
Residential Three
Residential Multiple One
Residential Multiple Two
Residential Multiple Three

R1
R2
R3
RM1
RM2
RM3

RURAL ZONES

Country Residential One
Country Residential Two
Rural One
Rural One A
Rural Two
Rural Two A
Rural Three
Rural Three A
Rural Three B
Rural Forest One
Rural Forest Two
Rural Forest Three
Rural Forest Four
Rural Forest Five
Agriculture

CR1
CR2
RU1
RU1A
RU2
RU2A
RU3
RU3A
RU3B
RF1
RF2
RF3
RF4
RF5
AG

COMPREHENSIVE DEVELOPMENT ZONES

Comprehensive Development One
Comprehensive Development Two
Comprehensive Development Three
Comprehensive Development Four

CD1
CD2
CD3
CD4

COMMERCIAL ZONES

Commercial One
Commercial Two
Commercial Three
Commercial Four
Commercial Five
Marine Transportation

C1
C2
C3
C4
C5
M1

WATER ZONES

Water One
Water Two

W1
W2

INDUSTRIAL ZONES

Industrial One
Industrial Two
Industrial Three
Industrial Four
Industrial Five
Industrial Six
Industrial Seven
Industrial Eight
Industrial Nine
Industrial Ten
Industrial Eleven
Industrial Twelve
Industrial Thirteen

I1
I2
I3
I4
I5
I6
I7
I8
I9
I10
I11
I12
I13

PARK ZONES

Park and Assembly One
Park and Assembly Two
Park and Assembly Three
Park and Assembly Four

PA1
PA2
PA3
PA4

Land Use Zoning

BYLAW: 722
SCHEDULE: A

LAND USE ZONING
Map # 708

This information has been compiled by the Sunshine Coast Regional District using data derived from a number of sources with varying levels of accuracy. The Sunshine Coast Regional District disclaims all responsibility for the accuracy or completeness of this information.



Date: 2022-01-20
Scale: 1:5,000

0 100 200 400 Meters



RESIDENTIAL ZONES

Residential One	R1
Residential Two	R2
Residential Three	R3
Residential Multiple One	RM1
Residential Multiple Two	RM2
Residential Multiple Three	RM3

RURAL ZONES

Country Residential One	CR1
Country Residential Two	CR2
Rural One	RU1
Rural One A	RU1A
Rural Two	RU2
Rural Two A	RU2A
Rural Three	RU3
Rural Three A	RU3A
Rural Three B	RU3B
Rural Forest One	RF1
Rural Forest Two	RF2
Rural Forest Three	RF3
Rural Forest Four	RF4
Rural Forest Five	RF5
Agriculture	AG

COMPREHENSIVE DEVELOPMENT ZONES

Comprehensive Development One	CD1
Comprehensive Development Two	CD2
Comprehensive Development Three	CD3
Comprehensive Development Four	CD4

COMMERCIAL ZONES

Commercial One	C1
Commercial Two	C2
Commercial Three	C3
Commercial Four	C4
Commercial Five	C5
Marine Transportation	M1

WATER ZONES

Water One	W1
Water Two	W2

INDUSTRIAL ZONES

Industrial One	I1
Industrial Two	I2
Industrial Three	I3
Industrial Four	I4
Industrial Five	I5
Industrial Six	I6
Industrial Seven	I7
Industrial Eight	I8
Industrial Nine	I9
Industrial Ten	I10
Industrial Eleven	I11
Industrial Twelve	I12
Industrial Thirteen	I13

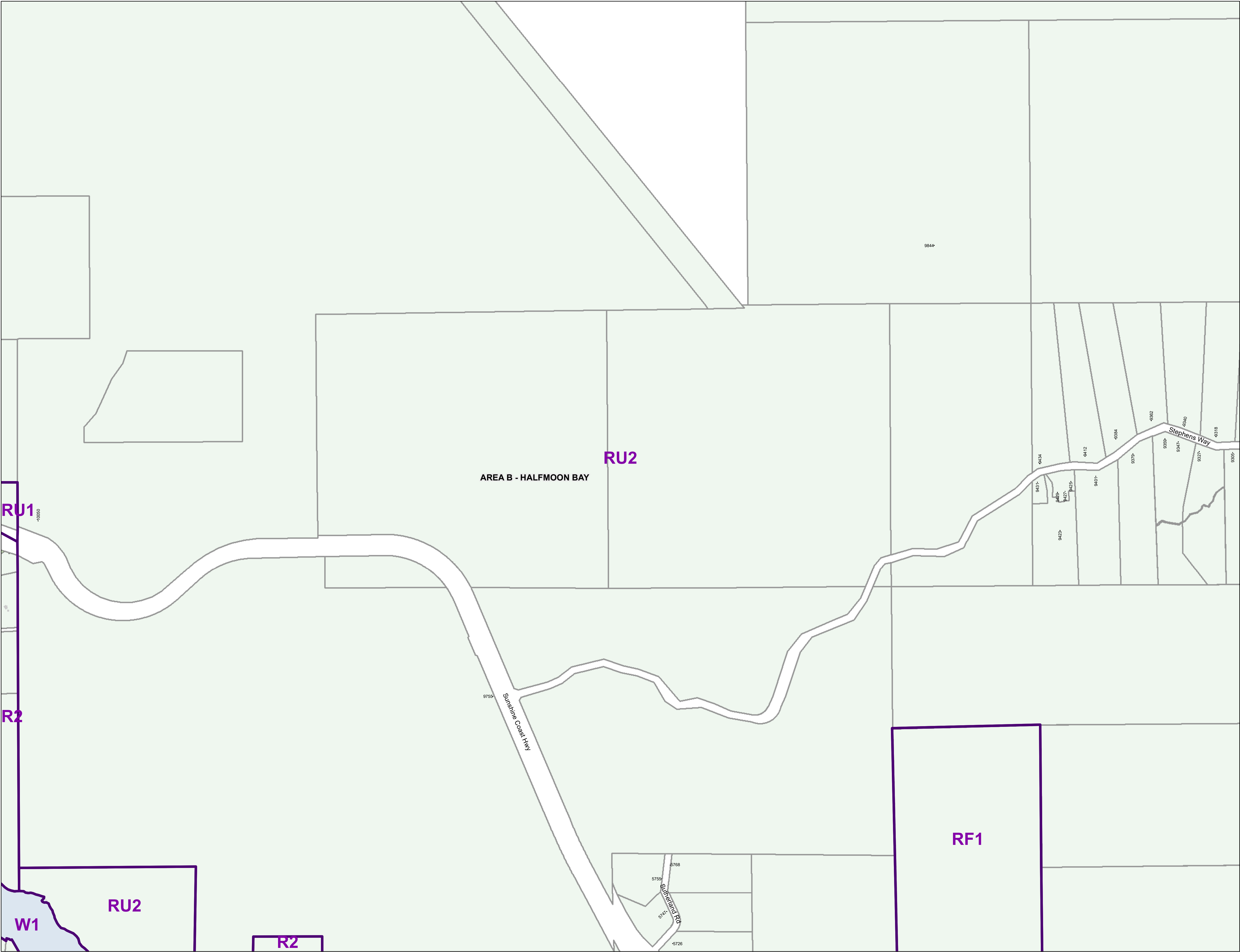
PARK ZONES

Park and Assembly One	PA1
Park and Assembly Two	PA2
Park and Assembly Three	PA3
Park and Assembly Four	PA4

 Land Use Zoning

BYLAW: 722
SCHEDULE: A

LAND USE ZONING
Map # 709



This information has been compiled by the Sunshine Coast Regional District using data derived from a number of sources with varying levels of accuracy. The Sunshine Coast Regional District disclaims all responsibility for the accuracy or completeness of this information.



Date: 2022-01-20
Scale - 1:5,000

0 100 200 400 Meters



RESIDENTIAL ZONES

Residential One	R1
Residential Two	R2
Residential Three	R3
Residential Multiple One	RM1
Residential Multiple Two	RM2
Residential Multiple Three	RM3

RURAL ZONES

Country Residential One	CR1
Country Residential Two	CR2
Rural One	RU1
Rural One A	RU1A
Rural Two	RU2
Rural Two A	RU2A
Rural Three	RU3
Rural Three A	RU3A
Rural Three B	RU3B
Rural Forest One	RF1
Rural Forest Two	RF2
Rural Forest Three	RF3
Rural Forest Four	RF4
Rural Forest Five	RF5
Agriculture	AG

COMPREHENSIVE DEVELOPMENT ZONES

Comprehensive Development One	CD1
Comprehensive Development Two	CD2
Comprehensive Development Three	CD3
Comprehensive Development Four	CD4

COMMERCIAL ZONES

Commercial One	C1
Commercial Two	C2
Commercial Three	C3
Commercial Four	C4
Commercial Five	C5
Marine Transportation	M1

WATER ZONES

Water One	W1
Water Two	W2

INDUSTRIAL ZONES

Industrial One	I1
Industrial Two	I2
Industrial Three	I3
Industrial Four	I4
Industrial Five	I5
Industrial Six	I6
Industrial Seven	I7
Industrial Eight	I8
Industrial Nine	I9
Industrial Ten	I10
Industrial Eleven	I11
Industrial Twelve	I12
Industrial Thirteen	I13

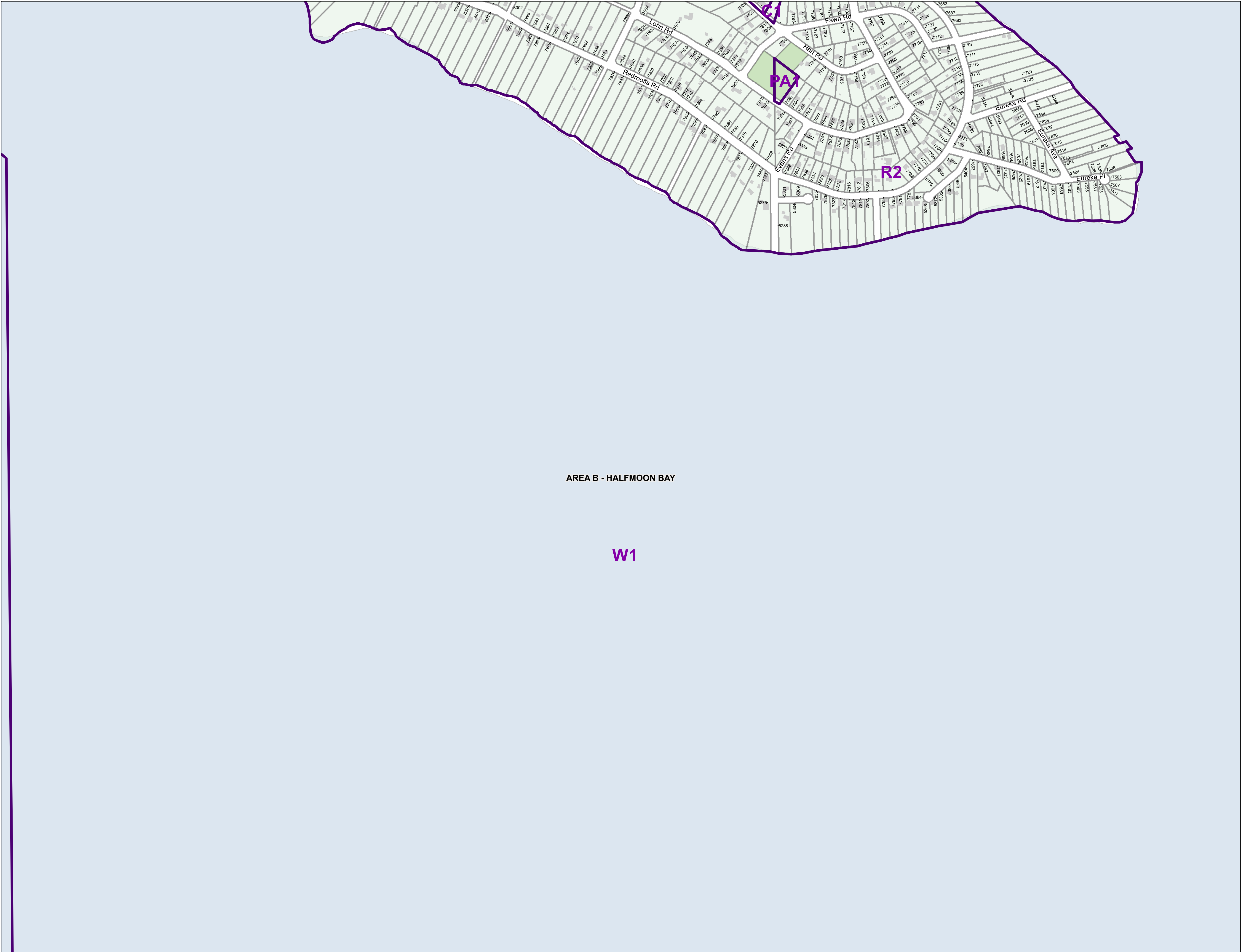
PARK ZONES

Park and Assembly One	PA1
Park and Assembly Two	PA2
Park and Assembly Three	PA3
Park and Assembly Four	PA4

Land Use Zoning

BYLAW: 722
SCHEDULE: A

LAND USE ZONING
Map # 806

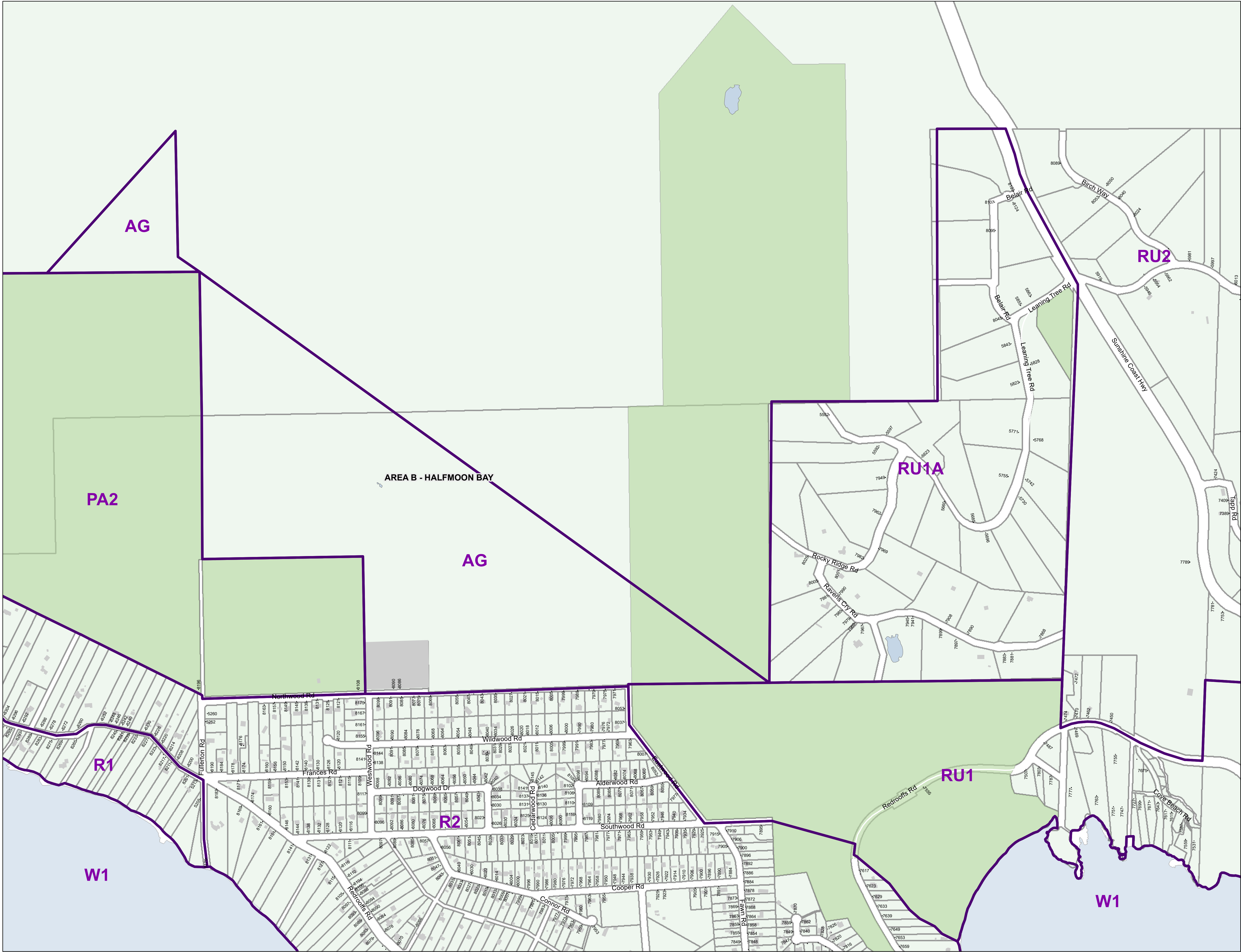


This information has been compiled by the Sunshine Coast Regional District using data derived from a number of sources with varying levels of accuracy. The Sunshine Coast Regional District disclaims all responsibility for the accuracy or completeness of this information.



Date: 2022-01-20
Scale - 1:5,000

0 100 200 400 Meters



RESIDENTIAL ZONES

Residential One	R1
Residential Two	R2
Residential Three	R3
Residential Multiple One	RM1
Residential Multiple Two	RM2
Residential Multiple Three	RM3

RURAL ZONES

Country Residential One	CR1
Country Residential Two	CR2
Rural One	RU1
Rural One A	RU1A
Rural Two	RU2
Rural Two A	RU2A
Rural Three	RU3
Rural Three A	RU3A
Rural Three B	RU3B
Rural Forest One	RF1
Rural Forest Two	RF2
Rural Forest Three	RF3
Rural Forest Four	RF4
Rural Forest Five	RF5
Agriculture	AG

COMPREHENSIVE DEVELOPMENT ZONES

Comprehensive Development One	CD1
Comprehensive Development Two	CD2
Comprehensive Development Three	CD3
Comprehensive Development Four	CD4

COMMERCIAL ZONES

Commercial One	C1
Commercial Two	C2
Commercial Three	C3
Commercial Four	C4
Commercial Five	C5
Marine Transportation	M1

WATER ZONES

Water One	W1
Water Two	W2

INDUSTRIAL ZONES

Industrial One	I1
Industrial Two	I2
Industrial Three	I3
Industrial Four	I4
Industrial Five	I5
Industrial Six	I6
Industrial Seven	I7
Industrial Eight	I8
Industrial Nine	I9
Industrial Ten	I10
Industrial Eleven	I11
Industrial Twelve	I12
Industrial Thirteen	I13

PARK ZONES

Park and Assembly One	PA1
Park and Assembly Two	PA2
Park and Assembly Three	PA3
Park and Assembly Four	PA4

Land Use Zoning

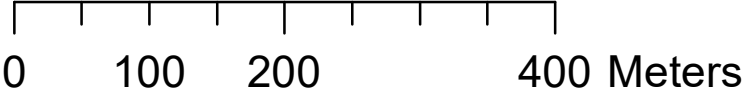
BYLAW: 722
SCHEDULE: A

LAND USE ZONING
Map # 807

This information has been compiled by the Sunshine Coast Regional District using data derived from a number of sources with varying levels of accuracy. The Sunshine Coast Regional District disclaims all responsibility for the accuracy or completeness of this information.



Date: 2022-01-20
Scale - 1:5,000





RESIDENTIAL ZONES

Residential One	R1
Residential Two	R2
Residential Three	R3
Residential Multiple One	RM1
Residential Multiple Two	RM2
Residential Multiple Three	RM3

RURAL ZONES

Country Residential One	CR1
Country Residential Two	CR2
Rural One	RU1
Rural One A	RU1A
Rural Two	RU2
Rural Two A	RU2A
Rural Three	RU3
Rural Three A	RU3A
Rural Three B	RU3B
Rural Forest One	RF1
Rural Forest Two	RF2
Rural Forest Three	RF3
Rural Forest Four	RF4
Rural Forest Five	RF5
Agriculture	AG

COMPREHENSIVE DEVELOPMENT ZONES

Comprehensive Development One	CD1
Comprehensive Development Two	CD2
Comprehensive Development Three	CD3
Comprehensive Development Four	CD4

COMMERCIAL ZONES

Commercial One	C1
Commercial Two	C2
Commercial Three	C3
Commercial Four	C4
Commercial Five	C5
Marine Transportation	M1

WATER ZONES

Water One	W1
Water Two	W2

INDUSTRIAL ZONES

Industrial One	I1
Industrial Two	I2
Industrial Three	I3
Industrial Four	I4
Industrial Five	I5
Industrial Six	I6
Industrial Seven	I7
Industrial Eight	I8
Industrial Nine	I9
Industrial Ten	I10
Industrial Eleven	I11
Industrial Twelve	I12
Industrial Thirteen	I13

PARK ZONES

Park and Assembly One	PA1
Park and Assembly Two	PA2
Park and Assembly Three	PA3
Park and Assembly Four	PA4

Land Use Zoning

BYLAW: 722
SCHEDULE: A

LAND USE ZONING
Map # 808

This information has been compiled by the Sunshine Coast Regional District using data derived from a number of sources with varying levels of accuracy. The Sunshine Coast Regional District disclaims all responsibility for the accuracy or completeness of this information.



Date: 2022-01-20
Scale - 1:5,000

0 100 200 400 Meters



RESIDENTIAL ZONES

Residential One	R1
Residential Two	R2
Residential Three	R3
Residential Multiple One	RM1
Residential Multiple Two	RM2
Residential Multiple Three	RM3

RURAL ZONES

Country Residential One	CR1
Country Residential Two	CR2
Rural One	RU1
Rural One A	RU1A
Rural Two	RU2
Rural Two A	RU2A
Rural Three	RU3
Rural Three A	RU3A
Rural Three B	RU3B
Rural Forest One	RF1
Rural Forest Two	RF2
Rural Forest Three	RF3
Rural Forest Four	RF4
Rural Forest Five	RF5
Agriculture	AG

COMPREHENSIVE DEVELOPMENT ZONES

Comprehensive Development One	CD1
Comprehensive Development Two	CD2
Comprehensive Development Three	CD3
Comprehensive Development Four	CD4

COMMERCIAL ZONES

Commercial One	C1
Commercial Two	C2
Commercial Three	C3
Commercial Four	C4
Commercial Five	C5
Marine Transportation	M1

WATER ZONES

Water One	W1
Water Two	W2

INDUSTRIAL ZONES

Industrial One	I1
Industrial Two	I2
Industrial Three	I3
Industrial Four	I4
Industrial Five	I5
Industrial Six	I6
Industrial Seven	I7
Industrial Eight	I8
Industrial Nine	I9
Industrial Ten	I10
Industrial Eleven	I11
Industrial Twelve	I12
Industrial Thirteen	I13

PARK ZONES

Park and Assembly One	PA1
Park and Assembly Two	PA2
Park and Assembly Three	PA3
Park and Assembly Four	PA4

Land Use Zoning

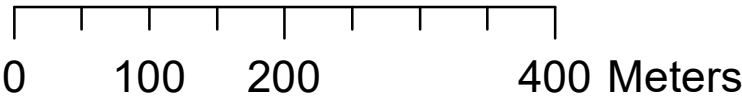
BYLAW: 722
SCHEDULE: A

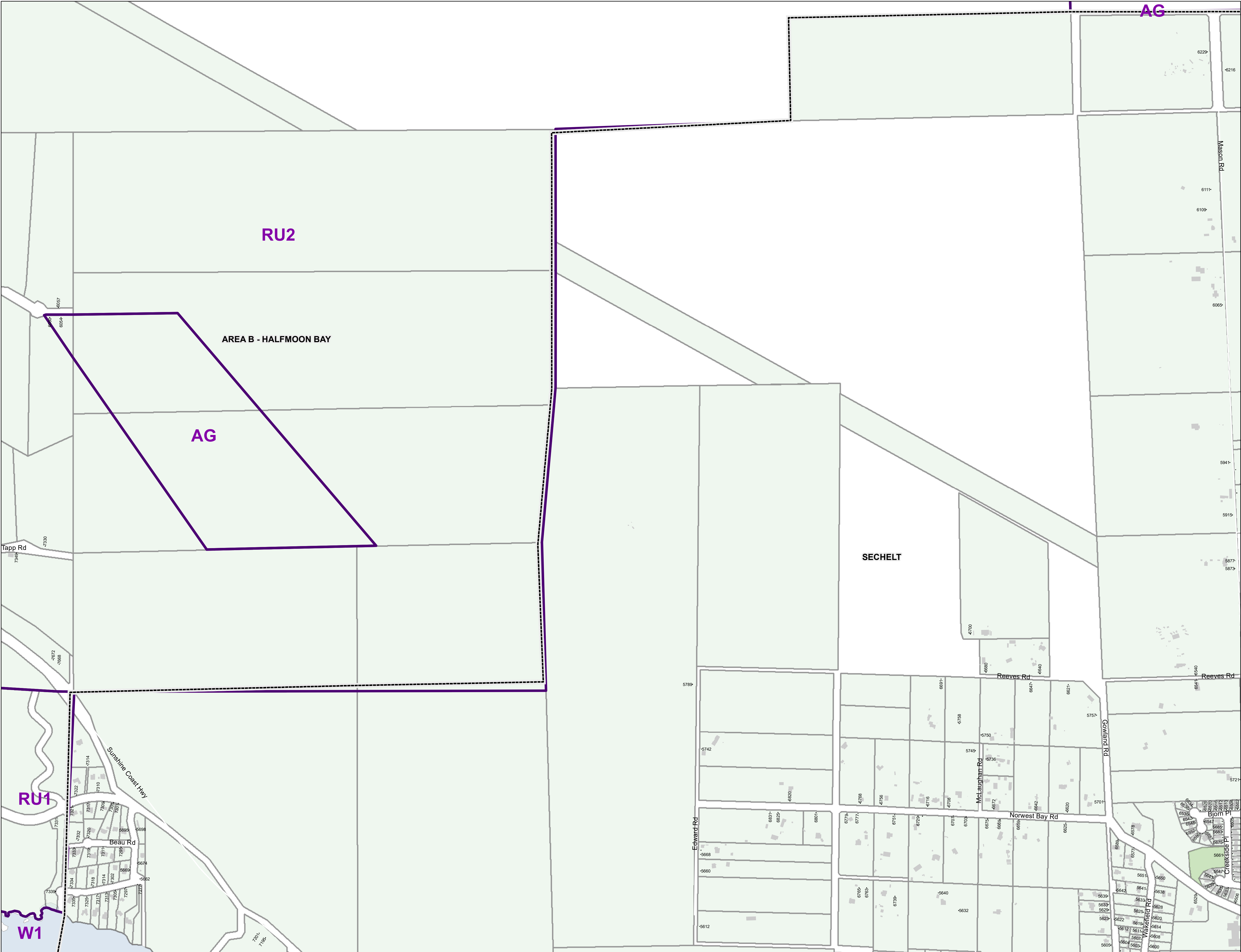
LAND USE ZONING
Map # 906

This information has been compiled by the Sunshine Coast Regional District using data derived from a number of sources with varying levels of accuracy. The Sunshine Coast Regional District disclaims all responsibility for the accuracy or completeness of this information.



Date: 2022-01-20
Scale - 1:5,000





RESIDENTIAL ZONES

Residential One	R1
Residential Two	R2
Residential Three	R3
Residential Multiple One	RM1
Residential Multiple Two	RM2
Residential Multiple Three	RM3

RURAL ZONES

Country Residential One	CR1
Country Residential Two	CR2
Rural One	RU1
Rural One A	RU1A
Rural Two	RU2
Rural Two A	RU2A
Rural Three	RU3
Rural Three A	RU3A
Rural Three B	RU3B
Rural Forest One	RF1
Rural Forest Two	RF2
Rural Forest Three	RF3
Rural Forest Four	RF4
Rural Forest Five	RF5
Agriculture	AG

COMPREHENSIVE DEVELOPMENT ZONES

Comprehensive Development One	CD1
Comprehensive Development Two	CD2
Comprehensive Development Three	CD3
Comprehensive Development Four	CD4

COMMERCIAL ZONES

Commercial One	C1
Commercial Two	C2
Commercial Three	C3
Commercial Four	C4
Commercial Five	C5
Marine Transportation	M1

WATER ZONES

Water One	W1
Water Two	W2

INDUSTRIAL ZONES

Industrial One	I1
Industrial Two	I2
Industrial Three	I3
Industrial Four	I4
Industrial Five	I5
Industrial Six	I6
Industrial Seven	I7
Industrial Eight	I8
Industrial Nine	I9
Industrial Ten	I10
Industrial Eleven	I11
Industrial Twelve	I12
Industrial Thirteen	I13

PARK ZONES

Park and Assembly One	PA1
Park and Assembly Two	PA2
Park and Assembly Three	PA3
Park and Assembly Four	PA4

Land Use Zoning

BYLAW: 722
SCHEDULE: A

LAND USE ZONING
Map # 907

This information has been compiled by the Sunshine Coast Regional District using data derived from a number of sources with varying levels of accuracy. The Sunshine Coast Regional District disclaims all responsibility for the accuracy or completeness of this information.



Date: 2022-01-20
Scale - 1:5,000

0 100 200 400 Meters



RESIDENTIAL ZONES

- Residential One
- Residential Two
- Residential Three
- Residential Multiple One
- Residential Multiple Two
- Residential Multiple Three

- R1
- R2
- R3
- RM1
- RM2
- RM3

RURAL ZONES

- Country Residential One
- Country Residential Two
- Rural One
- Rural One A
- Rural Two
- Rural Two A
- Rural Three
- Rural Three A
- Rural Three B
- Rural Forest One
- Rural Forest Two
- Rural Forest Three
- Rural Forest Four
- Rural Forest Five
- Agriculture

- CR1
- CR2
- RU1
- RU1A
- RU2
- RU2A
- RU3
- RU3A
- RU3B
- RF1
- RF2
- RF3
- RF4
- RF5
- AG

COMPREHENSIVE DEVELOPMENT ZONES

- Comprehensive Development One
- Comprehensive Development Two
- Comprehensive Development Three
- Comprehensive Development Four

- CD1
- CD2
- CD3
- CD4

COMMERCIAL ZONES

- Commercial One
- Commercial Two
- Commercial Three
- Commercial Four
- Commercial Five
- Marine Transportation

- C1
- C2
- C3
- C4
- C5
- M1

WATER ZONES

- Water One
- Water Two

- W1
- W2

INDUSTRIAL ZONES

- Industrial One
- Industrial Two
- Industrial Three
- Industrial Four
- Industrial Five
- Industrial Six
- Industrial Seven
- Industrial Eight
- Industrial Nine
- Industrial Ten
- Industrial Eleven
- Industrial Twelve
- Industrial Thirteen

- I1
- I2
- I3
- I4
- I5
- I6
- I7
- I8
- I9
- I10
- I11
- I12
- I13

PARK ZONES

- Park and Assembly One
- Park and Assembly Two
- Park and Assembly Three
- Park and Assembly Four

- PA1
- PA2
- PA3
- PA4

Land Use Zoning

BYLAW: 722
SCHEDULE: A

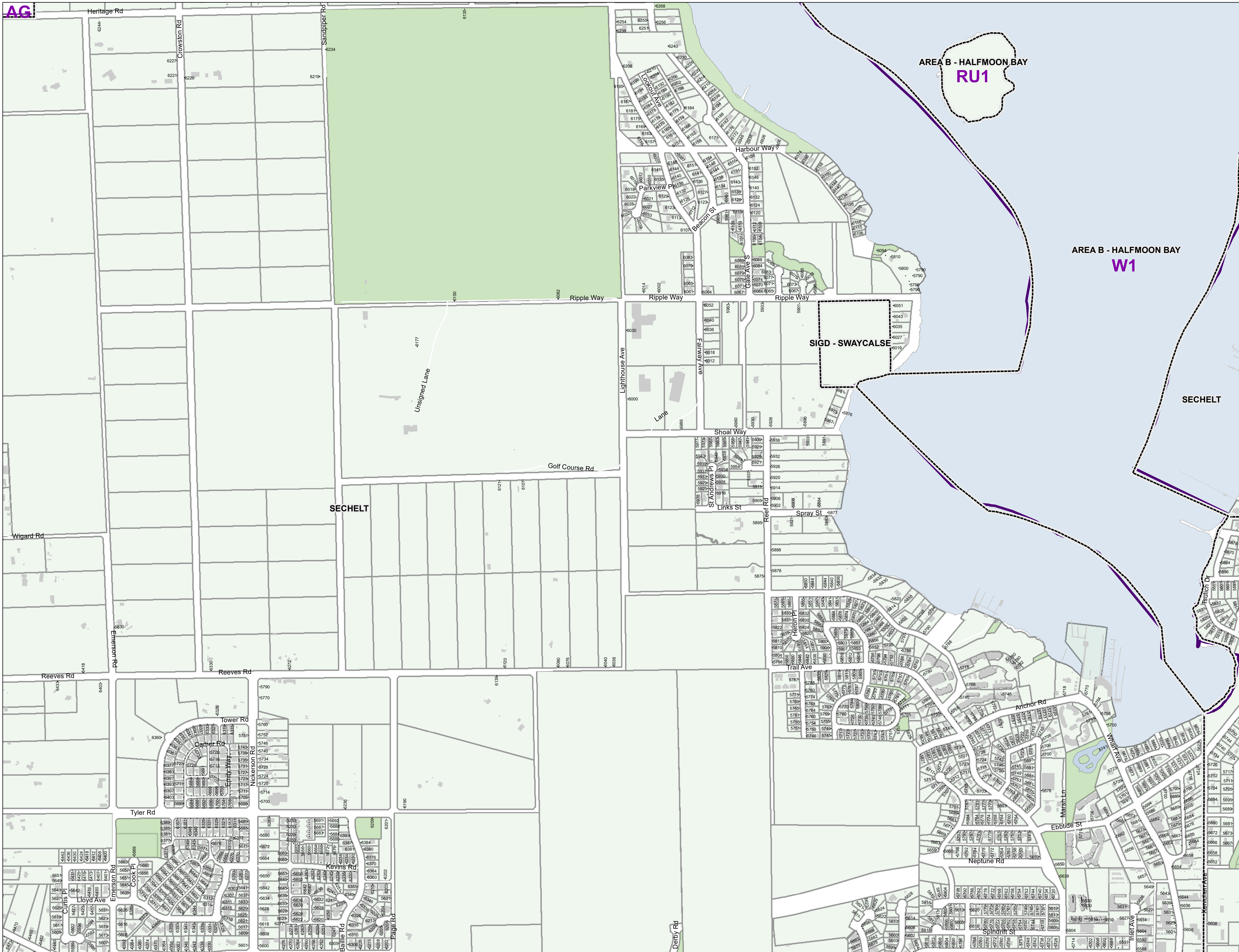
LAND USE ZONING
Map # 1006

This information has been compiled by the Sunshine Coast Regional District using data derived from a number of sources with varying levels of accuracy. The Sunshine Coast Regional District disclaims all responsibility for the accuracy or completeness of this information.



Date: 2022-01-20
Scale - 1:5,000

0 100 200 400 Meters



RESIDENTIAL ZONES

- | | |
|----------------------------|-----|
| Residential One | R1 |
| Residential Two | R2 |
| Residential Three | R3 |
| Residential Multiple One | RM1 |
| Residential Multiple Two | RM2 |
| Residential Multiple Three | RM3 |

RURAL ZONES

- | | |
|-------------------------|------|
| Country Residential One | CR1 |
| Country Residential Two | CR2 |
| Rural One | RU1 |
| Rural One A | RU1A |
| Rural Two | RU2 |
| Rural Two A | RU2A |
| Rural Three | RU3 |
| Rural Three A | RU3A |
| Rural Three B | RU3B |
| Rural Forest One | RF1 |
| Rural Forest Two | RF2 |
| Rural Forest Three | RF3 |
| Rural Forest Four | RF4 |
| Rural Forest Five | RF5 |
| Agriculture | AG |

COMPREHENSIVE DEVELOPMENT ZONES

- | | |
|---------------------------------|-----|
| Comprehensive Development One | CD1 |
| Comprehensive Development Two | CD2 |
| Comprehensive Development Three | CD3 |
| Comprehensive Development Four | CD4 |

COMMERCIAL ZONES

- | | |
|-----------------------|----|
| Commercial One | C1 |
| Commercial Two | C2 |
| Commercial Three | C3 |
| Commercial Four | C4 |
| Commercial Five | C5 |
| Marine Transportation | M1 |

WATER ZONES

- | | |
|-----------|----|
| Water One | W1 |
| Water Two | W2 |

INDUSTRIAL ZONES

- | | |
|---------------------|-----|
| Industrial One | I1 |
| Industrial Two | I2 |
| Industrial Three | I3 |
| Industrial Four | I4 |
| Industrial Five | I5 |
| Industrial Six | I6 |
| Industrial Seven | I7 |
| Industrial Eight | I8 |
| Industrial Nine | I9 |
| Industrial Ten | I10 |
| Industrial Eleven | I11 |
| Industrial Twelve | I12 |
| Industrial Thirteen | I13 |

PARK ZONES

- | | |
|-------------------------|-----|
| Park and Assembly One | PA1 |
| Park and Assembly Two | PA2 |
| Park and Assembly Three | PA3 |
| Park and Assembly Four | PA4 |

Land Use Zoning

BYLAW: 722
SCHEDULE: A

LAND USE ZONING
Map # 1007

This information has been compiled by the Sunshine Coast Regional District using data derived from a number of sources with varying levels of accuracy. The Sunshine Coast Regional District disclaims all responsibility for the accuracy or completeness of this information.



Date: 2022-01-20
Scale - 1:5,000

0 100 200 400 Meters



RESIDENTIAL ZONES

Residential One	R1
Residential Two	R2
Residential Three	R3
Residential Multiple One	RM1
Residential Multiple Two	RM2
Residential Multiple Three	RM3

RURAL ZONES

Country Residential One	CR1
Country Residential Two	CR2
Rural One	RU1
Rural One A	RU1A
Rural Two	RU2
Rural Two A	RU2A
Rural Three	RU3
Rural Three A	RU3A
Rural Three B	RU3B
Rural Forest One	RF1
Rural Forest Two	RF2
Rural Forest Three	RF3
Rural Forest Four	RF4
Rural Forest Five	RF5
Agriculture	AG

COMPREHENSIVE DEVELOPMENT ZONES

Comprehensive Development One	CD1
Comprehensive Development Two	CD2
Comprehensive Development Three	CD3
Comprehensive Development Four	CD4

COMMERCIAL ZONES

Commercial One	C1
Commercial Two	C2
Commercial Three	C3
Commercial Four	C4
Commercial Five	C5
Marine Transportation	M1

WATER ZONES

Water One	W1
Water Two	W2

INDUSTRIAL ZONES

Industrial One	I1
Industrial Two	I2
Industrial Three	I3
Industrial Four	I4
Industrial Five	I5
Industrial Six	I6
Industrial Seven	I7
Industrial Eight	I8
Industrial Nine	I9
Industrial Ten	I10
Industrial Eleven	I11
Industrial Twelve	I12
Industrial Thirteen	I13

PARK ZONES

Park and Assembly One	PA1
Park and Assembly Two	PA2
Park and Assembly Three	PA3
Park and Assembly Four	PA4

Land Use Zoning

BYLAW: 722
SCHEDULE: A

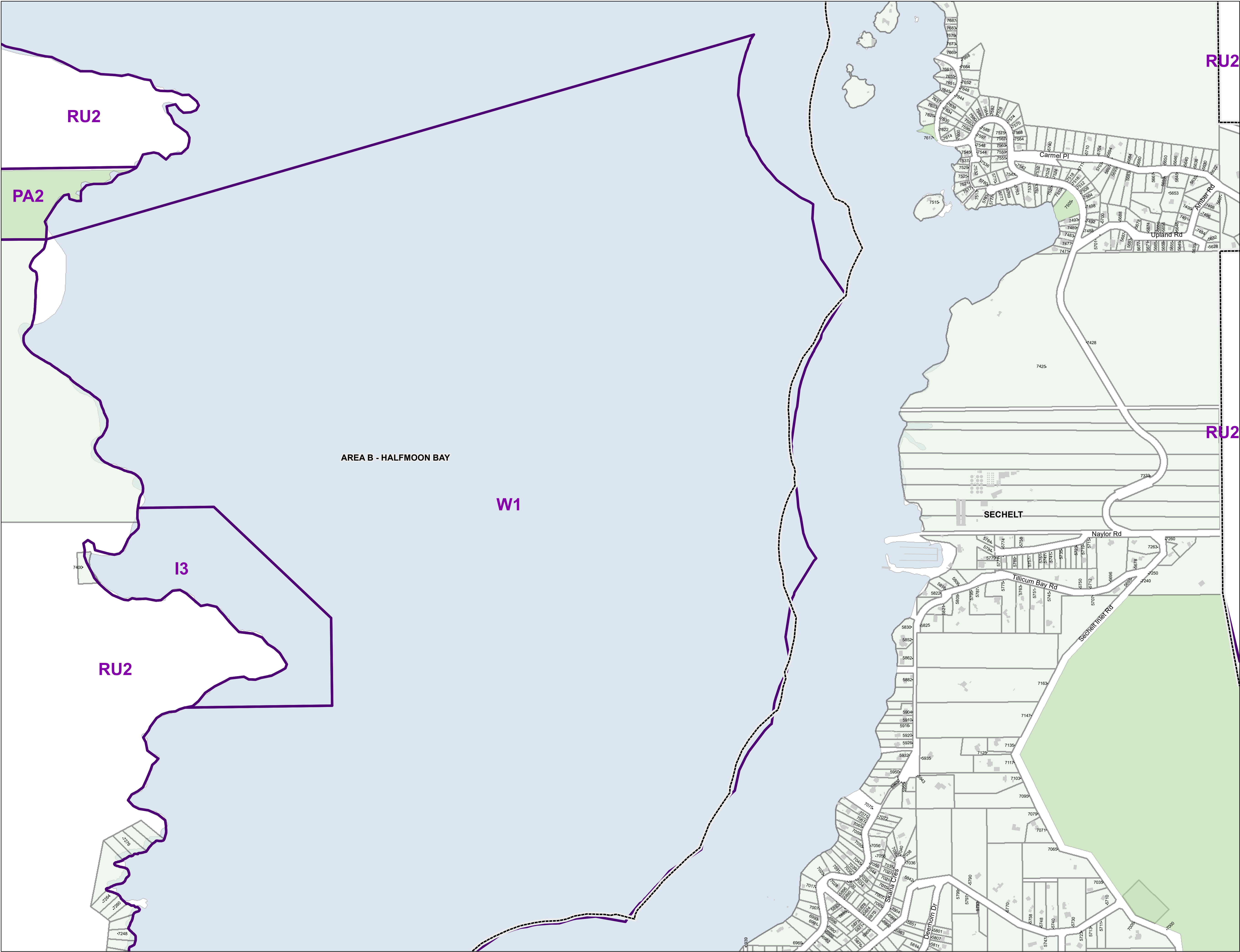
LAND USE ZONING
Map # 1008

This information has been compiled by the Sunshine Coast Regional District using data derived from a number of sources with varying levels of accuracy. The Sunshine Coast Regional District disclaims all responsibility for the accuracy or completeness of this information.



Date: 2022-01-20
Scale - 1:5,000

0 100 200 400 Meters



RESIDENTIAL ZONES

Residential One	R1
Residential Two	R2
Residential Three	R3
Residential Multiple One	RM1
Residential Multiple Two	RM2
Residential Multiple Three	RM3

RURAL ZONES

Country Residential One	CR1
Country Residential Two	CR2
Rural One	RU1
Rural One A	RU1A
Rural Two	RU2
Rural Two A	RU2A
Rural Three	RU3
Rural Three A	RU3A
Rural Three B	RU3B
Rural Forest One	RF1
Rural Forest Two	RF2
Rural Forest Three	RF3
Rural Forest Four	RF4
Rural Forest Five	RF5
Agriculture	AG

COMPREHENSIVE DEVELOPMENT ZONES

Comprehensive Development One	CD1
Comprehensive Development Two	CD2
Comprehensive Development Three	CD3
Comprehensive Development Four	CD4

COMMERCIAL ZONES

Commercial One	C1
Commercial Two	C2
Commercial Three	C3
Commercial Four	C4
Commercial Five	C5
Marine Transportation	M1

WATER ZONES

Water One	W1
Water Two	W2

INDUSTRIAL ZONES

Industrial One	I1
Industrial Two	I2
Industrial Three	I3
Industrial Four	I4
Industrial Five	I5
Industrial Six	I6
Industrial Seven	I7
Industrial Eight	I8
Industrial Nine	I9
Industrial Ten	I10
Industrial Eleven	I11
Industrial Twelve	I12
Industrial Thirteen	I13

PARK ZONES

Park and Assembly One	PA1
Park and Assembly Two	PA2
Park and Assembly Three	PA3
Park and Assembly Four	PA4

Land Use Zoning

BYLAW: 722
SCHEDULE: A

LAND USE ZONING
Map # 1009

This information has been compiled by the Sunshine Coast Regional District using data derived from a number of sources with varying levels of accuracy. The Sunshine Coast Regional District disclaims all responsibility for the accuracy or completeness of this information.



Date: 2022-01-20
Scale - 1:5,000

0 100 200 400 Meters



RESIDENTIAL ZONES

Residential One	R1
Residential Two	R2
Residential Three	R3
Residential Multiple One	RM1
Residential Multiple Two	RM2
Residential Multiple Three	RM3

RURAL ZONES

Country Residential One	CR1
Country Residential Two	CR2
Rural One	RU1
Rural One A	RU1A
Rural Two	RU2
Rural Two A	RU2A
Rural Three	RU3
Rural Three A	RU3A
Rural Three B	RU3B
Rural Forest One	RF1
Rural Forest Two	RF2
Rural Forest Three	RF3
Rural Forest Four	RF4
Rural Forest Five	RF5
Agriculture	AG

COMPREHENSIVE DEVELOPMENT ZONES

Comprehensive Development One	CD1
Comprehensive Development Two	CD2
Comprehensive Development Three	CD3
Comprehensive Development Four	CD4

COMMERCIAL ZONES

Commercial One	C1
Commercial Two	C2
Commercial Three	C3
Commercial Four	C4
Commercial Five	C5
Marine Transportation	M1

WATER ZONES

Water One	W1
Water Two	W2

INDUSTRIAL ZONES

Industrial One	I1
Industrial Two	I2
Industrial Three	I3
Industrial Four	I4
Industrial Five	I5
Industrial Six	I6
Industrial Seven	I7
Industrial Eight	I8
Industrial Nine	I9
Industrial Ten	I10
Industrial Eleven	I11
Industrial Twelve	I12
Industrial Thirteen	I13

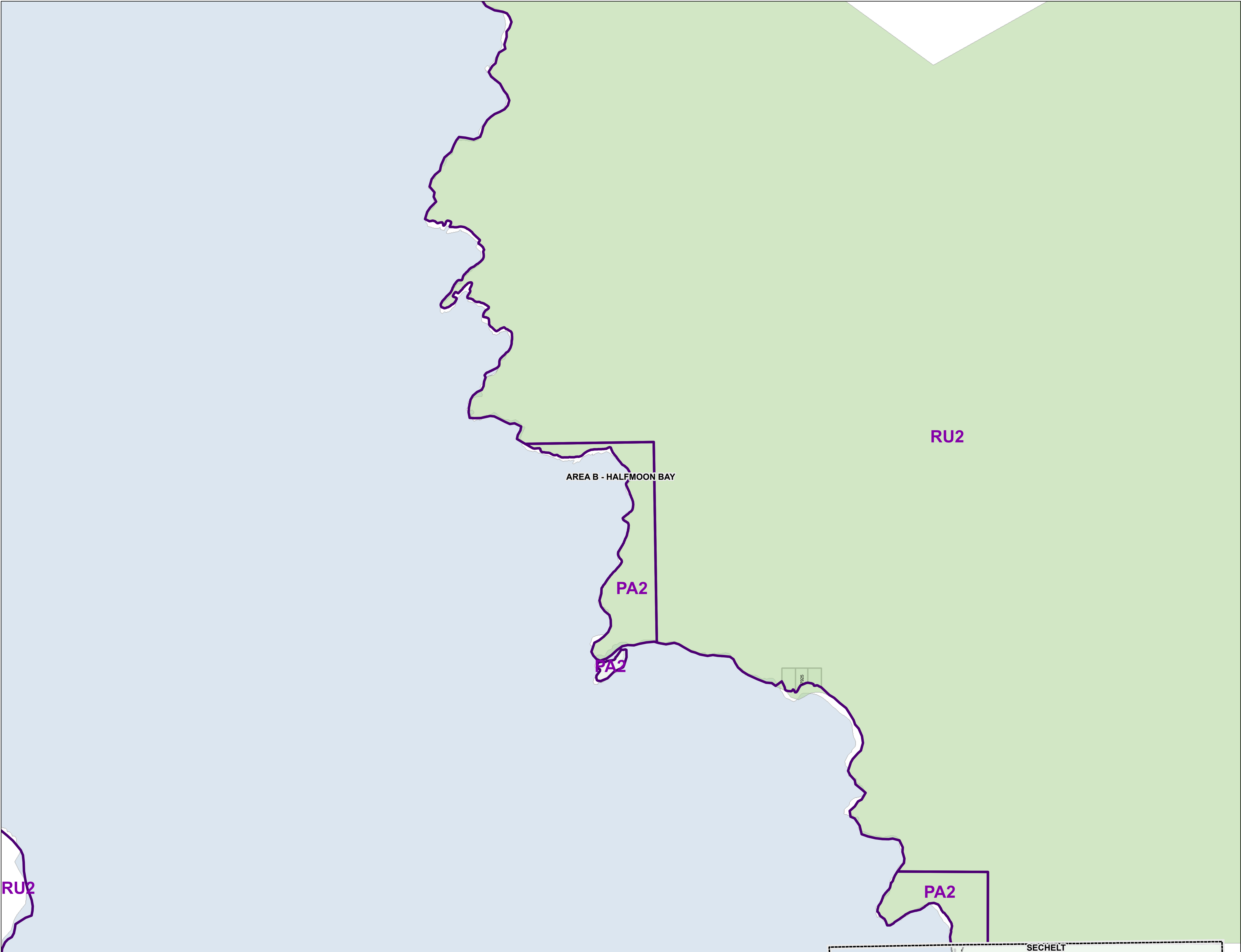
PARK ZONES

Park and Assembly One	PA1
Park and Assembly Two	PA2
Park and Assembly Three	PA3
Park and Assembly Four	PA4

Land Use Zoning

BYLAW: 722
SCHEDULE: A

LAND USE ZONING
Map # 1010



This information has been compiled by the Sunshine Coast Regional District using data derived from a number of sources with varying levels of accuracy. The Sunshine Coast Regional District disclaims all responsibility for the accuracy or completeness of this information.



Date: 2022-01-20
Scale - 1:5,000

0 100 200 400 Meters



RESIDENTIAL ZONES

Residential One	R1
Residential Two	R2
Residential Three	R3
Residential Multiple One	RM1
Residential Multiple Two	RM2
Residential Multiple Three	RM3

RURAL ZONES

Country Residential One	CR1
Country Residential Two	CR2
Rural One	RU1
Rural One A	RU1A
Rural Two	RU2
Rural Two A	RU2A
Rural Three	RU3
Rural Three A	RU3A
Rural Three B	RU3B
Rural Forest One	RF1
Rural Forest Two	RF2
Rural Forest Three	RF3
Rural Forest Four	RF4
Rural Forest Five	RF5
Agriculture	AG

COMPREHENSIVE DEVELOPMENT ZONES

Comprehensive Development One	CD1
Comprehensive Development Two	CD2
Comprehensive Development Three	CD3
Comprehensive Development Four	CD4

COMMERCIAL ZONES

Commercial One	C1
Commercial Two	C2
Commercial Three	C3
Commercial Four	C4
Commercial Five	C5
Marine Transportation	M1

WATER ZONES

Water One	W1
Water Two	W2

INDUSTRIAL ZONES

Industrial One	I1
Industrial Two	I2
Industrial Three	I3
Industrial Four	I4
Industrial Five	I5
Industrial Six	I6
Industrial Seven	I7
Industrial Eight	I8
Industrial Nine	I9
Industrial Ten	I10
Industrial Eleven	I11
Industrial Twelve	I12
Industrial Thirteen	I13

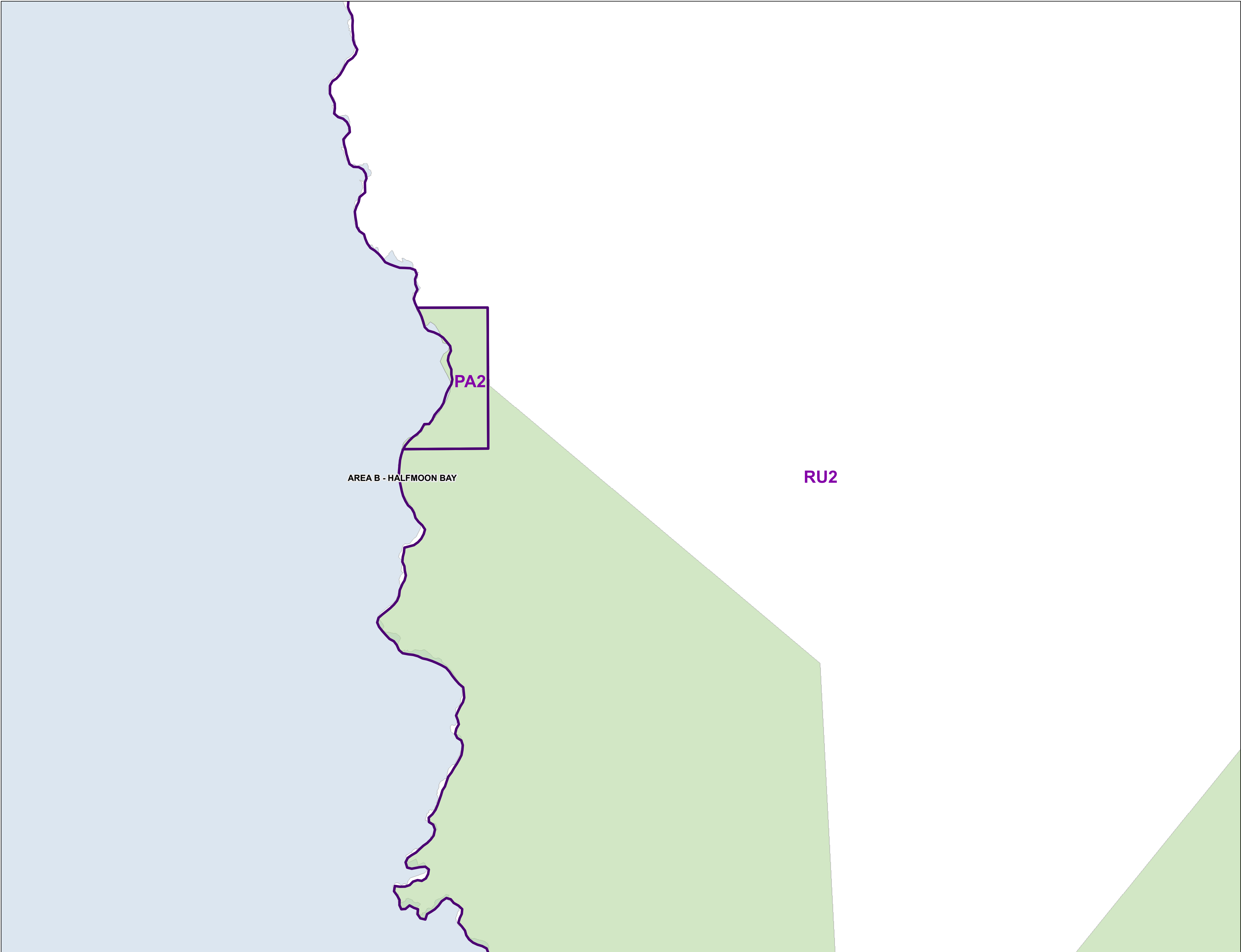
PARK ZONES

Park and Assembly One	PA1
Park and Assembly Two	PA2
Park and Assembly Three	PA3
Park and Assembly Four	PA4

 Land Use Zoning

BYLAW: 722
SCHEDULE: A

LAND USE ZONING
Map # 1011



AREA B - HALFMOON BAY

PA2

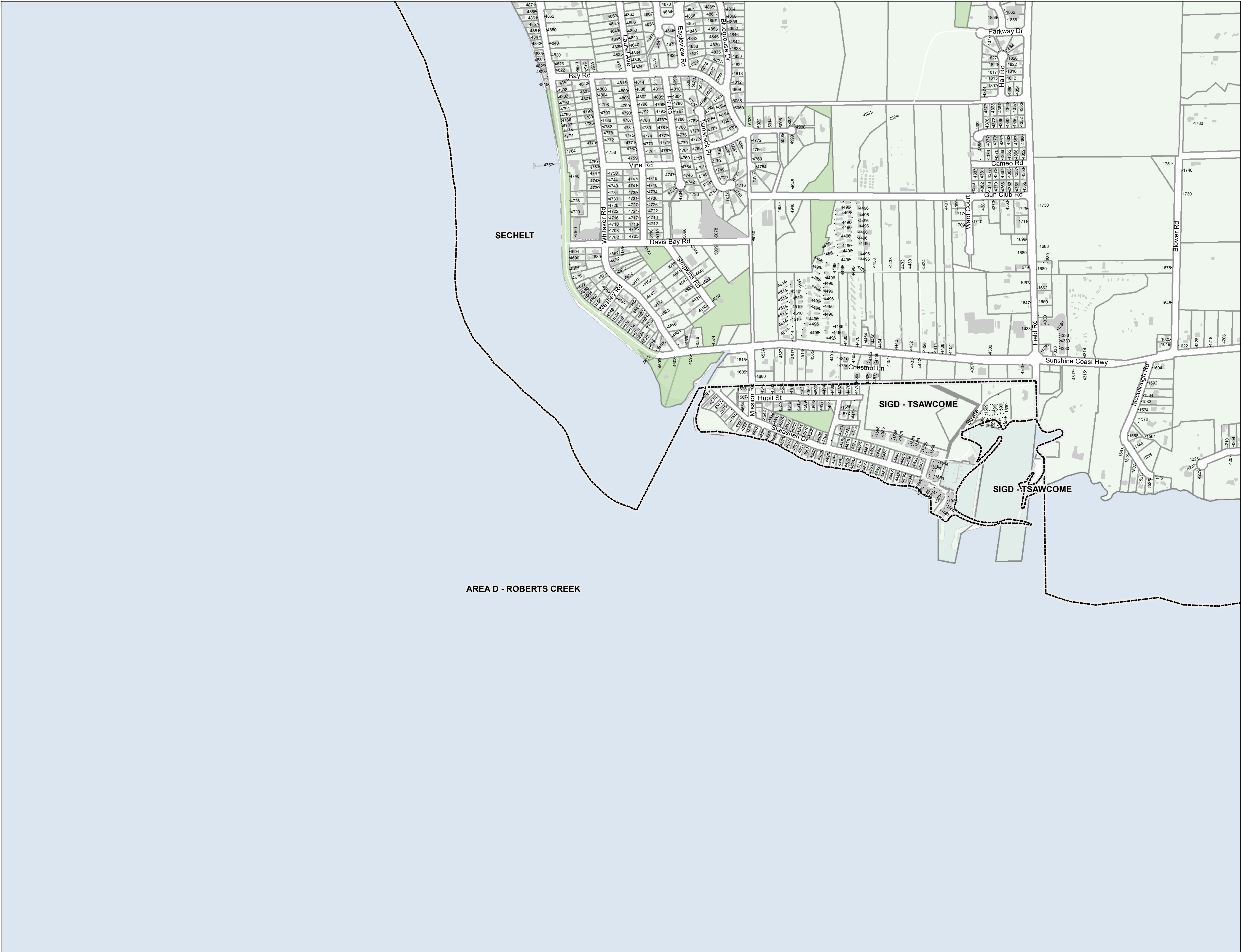
RU2

This information has been compiled by the Sunshine Coast Regional District using data derived from a number of sources with varying levels of accuracy. The Sunshine Coast Regional District disclaims all responsibility for the accuracy or completeness of this information.



Date: 2022-01-20
Scale - 1:5,000





RESIDENTIAL ZONES

Residential One	R1
Residential Two	R2
Residential Three	R3
Residential Multiple One	RM1
Residential Multiple Two	RM2
Residential Multiple Three	RM3

RURAL ZONES

Country Residential One	CR1
Country Residential Two	CR2
Rural One	RU1
Rural One A	RU1A
Rural Two	RU2
Rural Two A	RU2A
Rural Three	RU3
Rural Three A	RU3A
Rural Three B	RU3B
Rural Forest One	RF1
Rural Forest Two	RF2
Rural Forest Three	RF3
Rural Forest Four	RF4
Rural Forest Five	RF5
Agriculture	AG

COMPREHENSIVE DEVELOPMENT ZONES

Comprehensive Development One	CD1
Comprehensive Development Two	CD2
Comprehensive Development Three	CD3
Comprehensive Development Four	CD4

COMMERCIAL ZONES

Commercial One	C1
Commercial Two	C2
Commercial Three	C3
Commercial Four	C4
Commercial Five	C5
Marine Transportation	M1

WATER ZONES

Water One	W1
Water Two	W2

INDUSTRIAL ZONES

Industrial One	I1
Industrial Two	I2
Industrial Three	I3
Industrial Four	I4
Industrial Five	I5
Industrial Six	I6
Industrial Seven	I7
Industrial Eight	I8
Industrial Nine	I9
Industrial Ten	I10
Industrial Eleven	I11
Industrial Twelve	I12
Industrial Thirteen	I13

PARK ZONES

Park and Assembly One	PA1
Park and Assembly Two	PA2
Park and Assembly Three	PA3
Park and Assembly Four	PA4

Land Use Zoning

BYLAW: 722
SCHEDULE: A

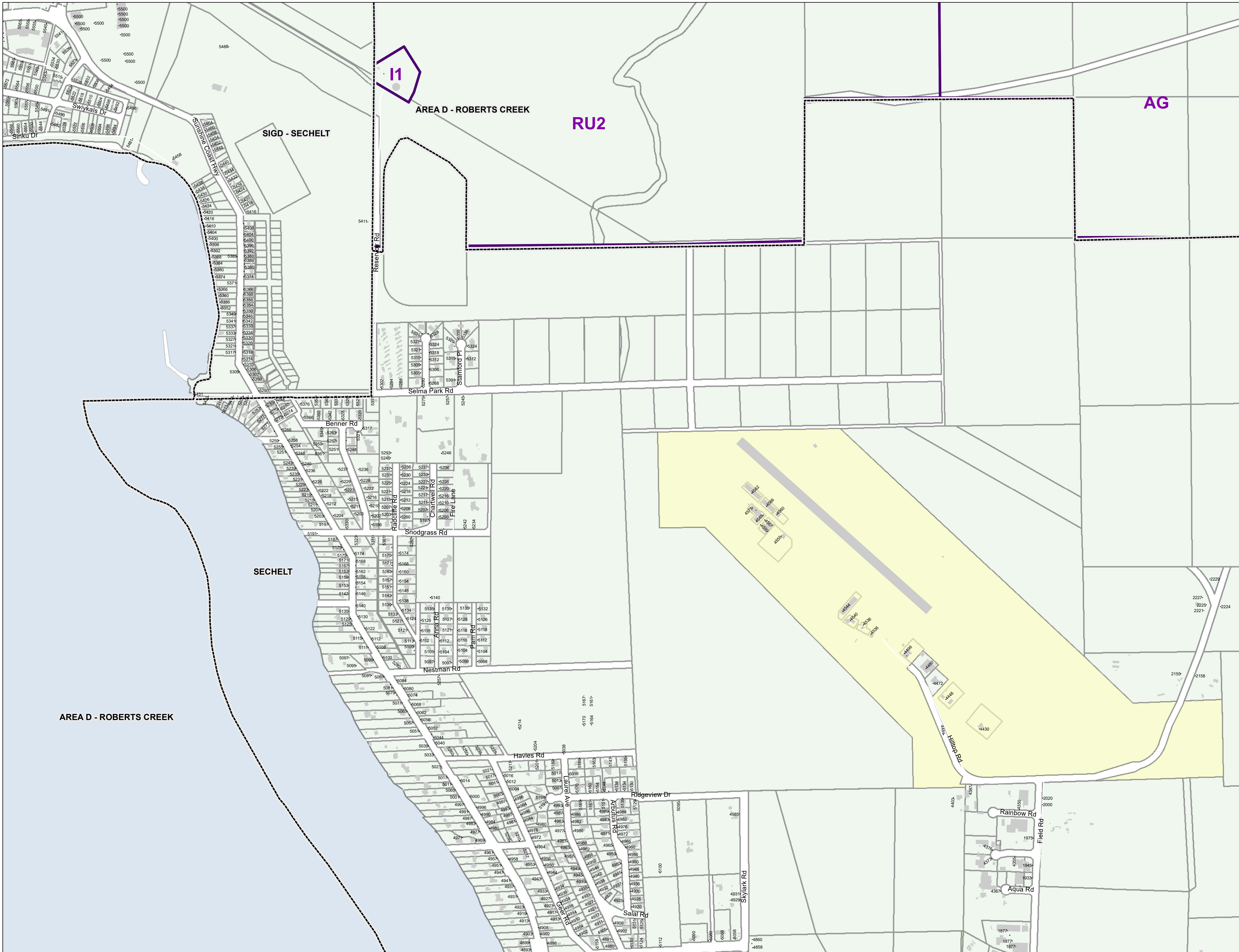
LAND USE ZONING
Map # 1105

This information has been compiled by the Sunshine Coast Regional District using data derived from a number of sources with varying levels of accuracy. The Sunshine Coast Regional District disclaims all responsibility for the accuracy or completeness of this information.



Date: 2022-01-20
Scale - 1:5,000

0 100 200 400 Meters



RESIDENTIAL ZONES

Residential One	R1
Residential Two	R2
Residential Three	R3
Residential Multiple One	RM1
Residential Multiple Two	RM2
Residential Multiple Three	RM3

RURAL ZONES

Country Residential One	CR1
Country Residential Two	CR2
Rural One	RU1
Rural One A	RU1A
Rural Two	RU2
Rural Two A	RU2A
Rural Three	RU3
Rural Three A	RU3A
Rural Three B	RU3B
Rural Forest One	RF1
Rural Forest Two	RF2
Rural Forest Three	RF3
Rural Forest Four	RF4
Rural Forest Five	RF5
Agriculture	AG

COMPREHENSIVE DEVELOPMENT ZONES

Comprehensive Development One	CD1
Comprehensive Development Two	CD2
Comprehensive Development Three	CD3
Comprehensive Development Four	CD4

COMMERCIAL ZONES

Commercial One	C1
Commercial Two	C2
Commercial Three	C3
Commercial Four	C4
Commercial Five	C5
Marine Transportation	M1

WATER ZONES

Water One	W1
Water Two	W2

INDUSTRIAL ZONES

Industrial One	I1
Industrial Two	I2
Industrial Three	I3
Industrial Four	I4
Industrial Five	I5
Industrial Six	I6
Industrial Seven	I7
Industrial Eight	I8
Industrial Nine	I9
Industrial Ten	I10
Industrial Eleven	I11
Industrial Twelve	I12
Industrial Thirteen	I13

PARK ZONES

Park and Assembly One	PA1
Park and Assembly Two	PA2
Park and Assembly Three	PA3
Park and Assembly Four	PA4

Land Use Zoning

BYLAW: 722
SCHEDULE: A

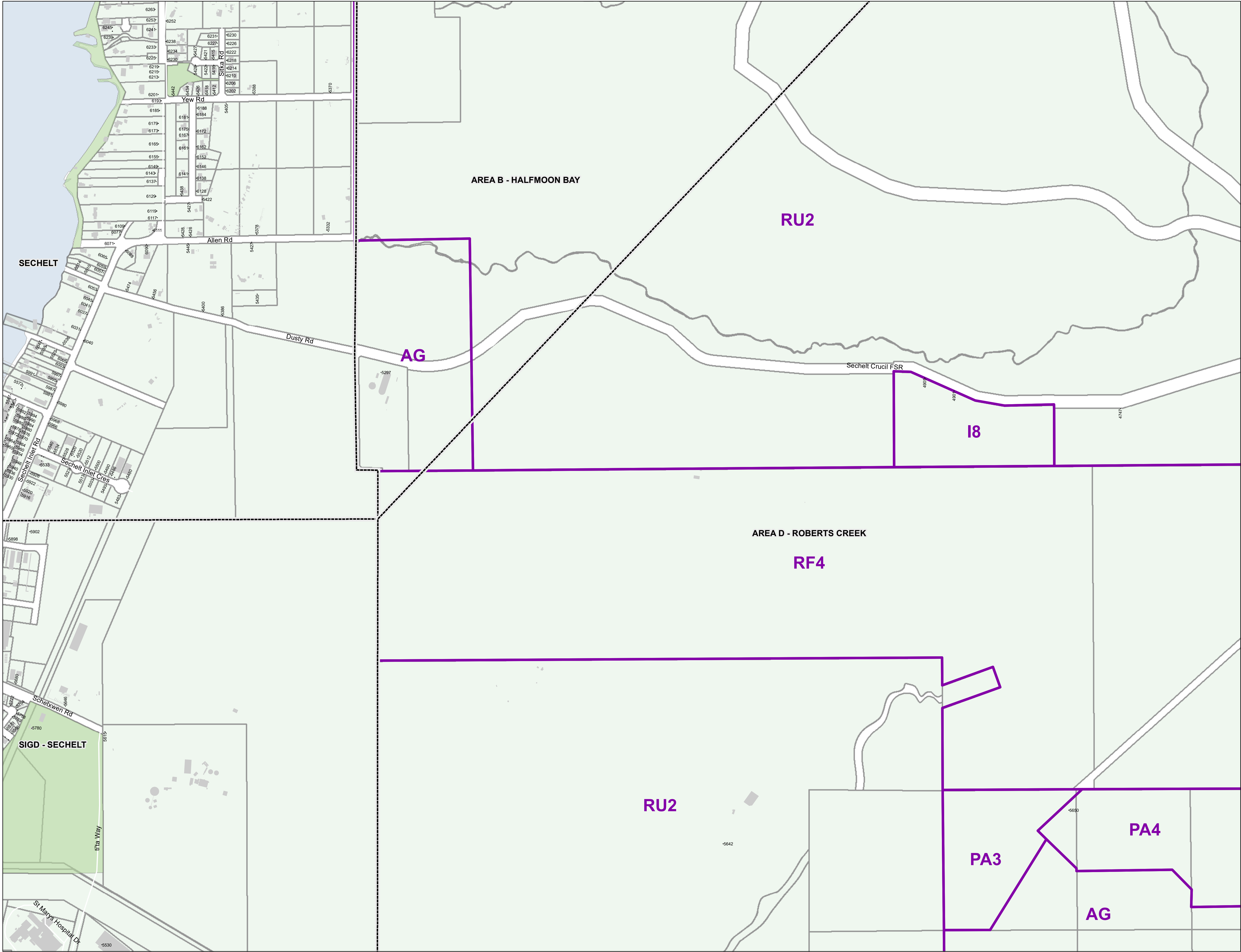

LAND USE ZONING
Map # 1106

This information has been compiled by the Sunshine Coast Regional District using data derived from a number of sources with varying levels of accuracy. The Sunshine Coast Regional District disclaims all responsibility for the accuracy or completeness of this information.



Date: 2022-01-20
Scale - 1:5,000

0 100 200 400 Meters



RESIDENTIAL ZONES

Residential One	R1
Residential Two	R2
Residential Three	R3
Residential Multiple One	RM1
Residential Multiple Two	RM2
Residential Multiple Three	RM3

RURAL ZONES

Country Residential One	CR1
Country Residential Two	CR2
Rural One	RU1
Rural One A	RU1A
Rural Two	RU2
Rural Two A	RU2A
Rural Three	RU3
Rural Three A	RU3A
Rural Three B	RU3B
Rural Forest One	RF1
Rural Forest Two	RF2
Rural Forest Three	RF3
Rural Forest Four	RF4
Rural Forest Five	RF5
Agriculture	AG

COMPREHENSIVE DEVELOPMENT ZONES

Comprehensive Development One	CD1
Comprehensive Development Two	CD2
Comprehensive Development Three	CD3
Comprehensive Development Four	CD4

COMMERCIAL ZONES

Commercial One	C1
Commercial Two	C2
Commercial Three	C3
Commercial Four	C4
Commercial Five	C5
Marine Transportation	M1

WATER ZONES

Water One	W1
Water Two	W2

INDUSTRIAL ZONES

Industrial One	I1
Industrial Two	I2
Industrial Three	I3
Industrial Four	I4
Industrial Five	I5
Industrial Six	I6
Industrial Seven	I7
Industrial Eight	I8
Industrial Nine	I9
Industrial Ten	I10
Industrial Eleven	I11
Industrial Twelve	I12
Industrial Thirteen	I13

PARK ZONES

Park and Assembly One	PA1
Park and Assembly Two	PA2
Park and Assembly Three	PA3
Park and Assembly Four	PA4

Land Use Zoning

BYLAW: 722
SCHEDULE: A


LAND USE ZONING
Map # 1107

This information has been compiled by the Sunshine Coast Regional District using data derived from a number of sources with varying levels of accuracy. The Sunshine Coast Regional District disclaims all responsibility for the accuracy or completeness of this information.



Date: 2023-10-17
Scale - 1:5,000

0 100 200 400 Meters



RESIDENTIAL ZONES

Residential One	R1
Residential Two	R2
Residential Three	R3
Residential Multiple One	RM1
Residential Multiple Two	RM2
Residential Multiple Three	RM3

RURAL ZONES

Country Residential One	CR1
Country Residential Two	CR2
Rural One	RU1
Rural One A	RU1A
Rural Two	RU2
Rural Two A	RU2A
Rural Three	RU3
Rural Three A	RU3A
Rural Three B	RU3B
Rural Forest One	RF1
Rural Forest Two	RF2
Rural Forest Three	RF3
Rural Forest Four	RF4
Rural Forest Five	RF5
Agriculture	AG

COMPREHENSIVE DEVELOPMENT ZONES

Comprehensive Development One	CD1
Comprehensive Development Two	CD2
Comprehensive Development Three	CD3
Comprehensive Development Four	CD4

COMMERCIAL ZONES

Commercial One	C1
Commercial Two	C2
Commercial Three	C3
Commercial Four	C4
Commercial Five	C5
Marine Transportation	M1

WATER ZONES

Water One	W1
Water Two	W2

INDUSTRIAL ZONES

Industrial One	I1
Industrial Two	I2
Industrial Three	I3
Industrial Four	I4
Industrial Five	I5
Industrial Six	I6
Industrial Seven	I7
Industrial Eight	I8
Industrial Nine	I9
Industrial Ten	I10
Industrial Eleven	I11
Industrial Twelve	I12
Industrial Thirteen	I13

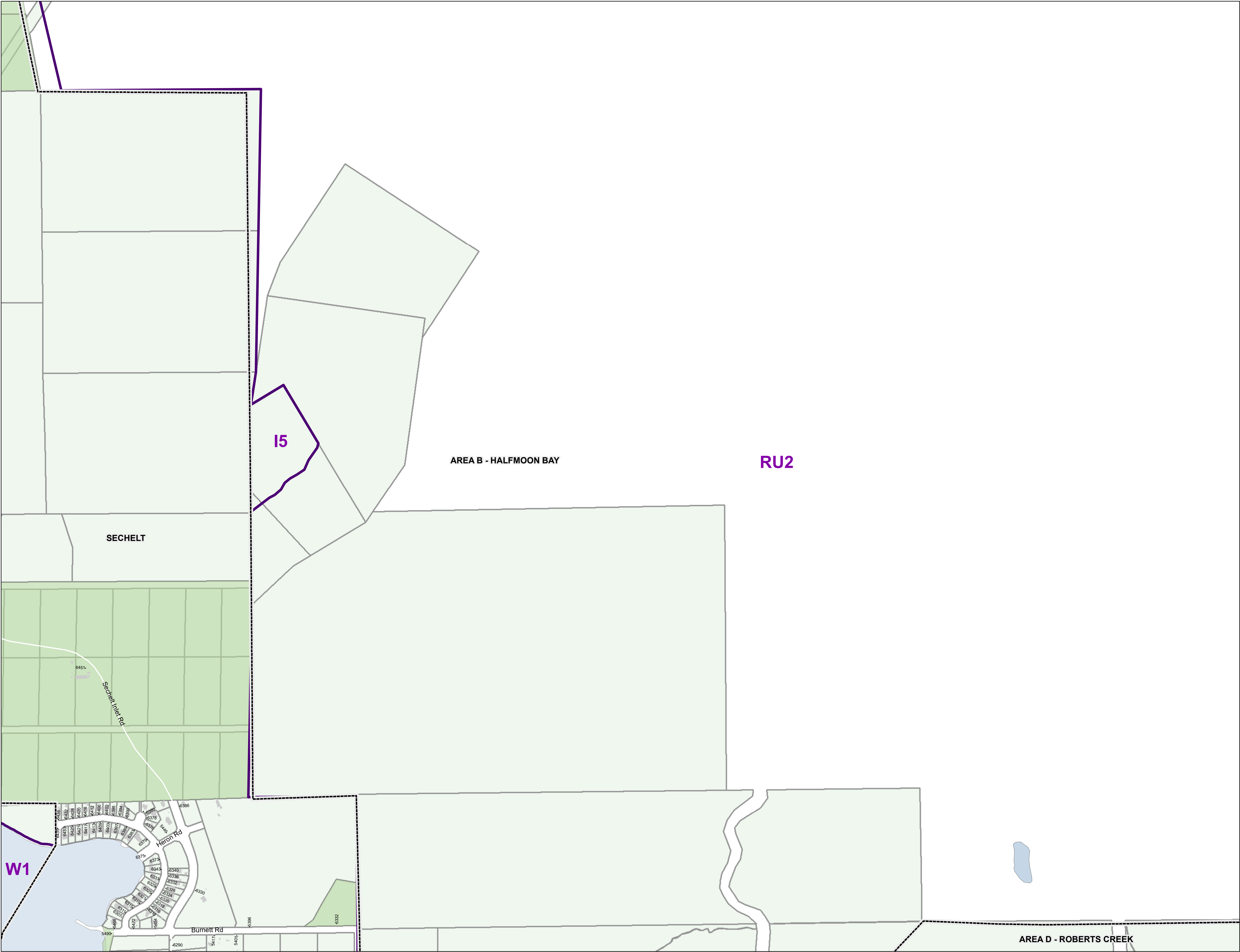
PARK ZONES

Park and Assembly One	PA1
Park and Assembly Two	PA2
Park and Assembly Three	PA3
Park and Assembly Four	PA4

Land Use Zoning

BYLAW: 722
SCHEDULE: A

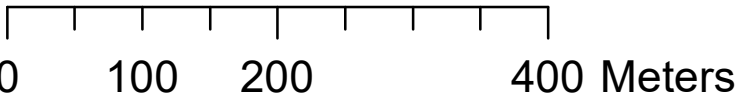
LAND USE ZONING
Map # 1108

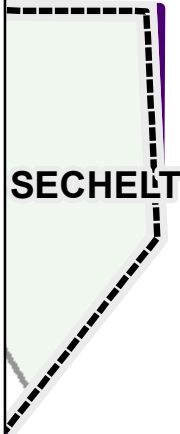



This information has been compiled by the Sunshine Coast Regional District using data derived from a number of sources with varying levels of accuracy. The Sunshine Coast Regional District disclaims all responsibility for the accuracy or completeness of this information.



Date: 2022-01-20
Scale - 1:5,000





SECHELT

AREA B - HALFMOON BAY

RU2

SECHELT

This information has been compiled by the Sunshine Coast Regional District using data derived from a number of sources with varying levels of accuracy. The Sunshine Coast Regional District disclaims all responsibility for the accuracy or completeness of this information.



Date: 2022-01-20
Scale - 1:5,000



RESIDENTIAL ZONES

Residential One	R1
Residential Two	R2
Residential Three	R3
Residential Multiple One	RM1
Residential Multiple Two	RM2
Residential Multiple Three	RM3

RURAL ZONES

Country Residential One	CR1
Country Residential Two	CR2
Rural One	RU1
Rural One A	RU1A
Rural Two	RU2
Rural Two A	RU2A
Rural Three	RU3
Rural Three A	RU3A
Rural Three B	RU3B
Rural Forest One	RF1
Rural Forest Two	RF2
Rural Forest Three	RF3
Rural Forest Four	RF4
Rural Forest Five	RF5
Agriculture	AG

COMPREHENSIVE DEVELOPMENT ZONES

Comprehensive Development One	CD1
Comprehensive Development Two	CD2
Comprehensive Development Three	CD3
Comprehensive Development Four	CD4

COMMERCIAL ZONES

Commercial One	C1
Commercial Two	C2
Commercial Three	C3
Commercial Four	C4
Commercial Five	C5
Marine Transportation	M1

WATER ZONES

Water One	W1
Water Two	W2

INDUSTRIAL ZONES

Industrial One	I1
Industrial Two	I2
Industrial Three	I3
Industrial Four	I4
Industrial Five	I5
Industrial Six	I6
Industrial Seven	I7
Industrial Eight	I8
Industrial Nine	I9
Industrial Ten	I10
Industrial Eleven	I11
Industrial Twelve	I12
Industrial Thirteen	I13

PARK ZONES

Park and Assembly One	PA1
Park and Assembly Two	PA2
Park and Assembly Three	PA3
Park and Assembly Four	PA4

Land Use Zoning

BYLAW: 722
SCHEDULE: A

LAND USE ZONING
Map # 1109



RESIDENTIAL ZONES

Residential One	R1
Residential Two	R2
Residential Three	R3
Residential Multiple One	RM1
Residential Multiple Two	RM2
Residential Multiple Three	RM3

RURAL ZONES

Country Residential One	CR1
Country Residential Two	CR2
Rural One	RU1
Rural One A	RU1A
Rural Two	RU2
Rural Two A	RU2A
Rural Three	RU3
Rural Three A	RU3A
Rural Three B	RU3B
Rural Forest One	RF1
Rural Forest Two	RF2
Rural Forest Three	RF3
Rural Forest Four	RF4
Rural Forest Five	RF5
Agriculture	AG

COMPREHENSIVE DEVELOPMENT ZONES

Comprehensive Development One	CD1
Comprehensive Development Two	CD2
Comprehensive Development Three	CD3
Comprehensive Development Four	CD4

COMMERCIAL ZONES

Commercial One	C1
Commercial Two	C2
Commercial Three	C3
Commercial Four	C4
Commercial Five	C5
Marine Transportation	M1

WATER ZONES

Water One	W1
Water Two	W2

INDUSTRIAL ZONES

Industrial One	I1
Industrial Two	I2
Industrial Three	I3
Industrial Four	I4
Industrial Five	I5
Industrial Six	I6
Industrial Seven	I7
Industrial Eight	I8
Industrial Nine	I9
Industrial Ten	I10
Industrial Eleven	I11
Industrial Twelve	I12
Industrial Thirteen	I13

PARK ZONES

Park and Assembly One	PA1
Park and Assembly Two	PA2
Park and Assembly Three	PA3
Park and Assembly Four	PA4

 Land Use Zoning

BYLAW: 722
SCHEDULE: A

LAND USE ZONING
Map # 1110



This information has been compiled by the Sunshine Coast Regional District using data derived from a number of sources with varying levels of accuracy. The Sunshine Coast Regional District disclaims all responsibility for the accuracy or completeness of this information.



Date: 2022-01-20
Scale - 1:5,000





RESIDENTIAL ZONES

Residential One	R1
Residential Two	R2
Residential Three	R3
Residential Multiple One	RM1
Residential Multiple Two	RM2
Residential Multiple Three	RM3

RURAL ZONES

Country Residential One	CR1
Country Residential Two	CR2
Rural One	RU1
Rural One A	RU1A
Rural Two	RU2
Rural Two A	RU2A
Rural Three	RU3
Rural Three A	RU3A
Rural Three B	RU3B
Rural Forest One	RF1
Rural Forest Two	RF2
Rural Forest Three	RF3
Rural Forest Four	RF4
Rural Forest Five	RF5
Agriculture	AG

COMPREHENSIVE DEVELOPMENT ZONES

Comprehensive Development One	CD1
Comprehensive Development Two	CD2
Comprehensive Development Three	CD3
Comprehensive Development Four	CD4

COMMERCIAL ZONES

Commercial One	C1
Commercial Two	C2
Commercial Three	C3
Commercial Four	C4
Commercial Five	C5
Marine Transportation	M1

WATER ZONES

Water One	W1
Water Two	W2

INDUSTRIAL ZONES

Industrial One	I1
Industrial Two	I2
Industrial Three	I3
Industrial Four	I4
Industrial Five	I5
Industrial Six	I6
Industrial Seven	I7
Industrial Eight	I8
Industrial Nine	I9
Industrial Ten	I10
Industrial Eleven	I11
Industrial Twelve	I12
Industrial Thirteen	I13

PARK ZONES

Park and Assembly One	PA1
Park and Assembly Two	PA2
Park and Assembly Three	PA3
Park and Assembly Four	PA4

 Land Use Zoning

BYLAW: 722
SCHEDULE: A

LAND USE ZONING
Map # 1111



This information has been compiled by the Sunshine Coast Regional District using data derived from a number of sources with varying levels of accuracy. The Sunshine Coast Regional District disclaims all responsibility for the accuracy or completeness of this information.



Date: 2022-01-20
Scale - 1:5,000





R1

AREA D - ROBERTS CREEK

W1

RESIDENTIAL ZONES

Residential One	R1
Residential Two	R2
Residential Three	R3
Residential Multiple One	RM1
Residential Multiple Two	RM2
Residential Multiple Three	RM3

RURAL ZONES

Country Residential One	CR1
Country Residential Two	CR2
Rural One	RU1
Rural One A	RU1A
Rural Two	RU2
Rural Two A	RU2A
Rural Three	RU3
Rural Three A	RU3A
Rural Three B	RU3B
Rural Forest One	RF1
Rural Forest Two	RF2
Rural Forest Three	RF3
Rural Forest Four	RF4
Rural Forest Five	RF5
Agriculture	AG

COMPREHENSIVE DEVELOPMENT ZONES

Comprehensive Development One	CD1
Comprehensive Development Two	CD2
Comprehensive Development Three	CD3
Comprehensive Development Four	CD4

COMMERCIAL ZONES

Commercial One	C1
Commercial Two	C2
Commercial Three	C3
Commercial Four	C4
Commercial Five	C5
Marine Transportation	M1

WATER ZONES

Water One	W1
Water Two	W2

INDUSTRIAL ZONES

Industrial One	I1
Industrial Two	I2
Industrial Three	I3
Industrial Four	I4
Industrial Five	I5
Industrial Six	I6
Industrial Seven	I7
Industrial Eight	I8
Industrial Nine	I9
Industrial Ten	I10
Industrial Eleven	I11
Industrial Twelve	I12
Industrial Thirteen	I13

PARK ZONES

Park and Assembly One	PA1
Park and Assembly Two	PA2
Park and Assembly Three	PA3
Park and Assembly Four	PA4

Land Use Zoning

BYLAW: 722
SCHEDULE: A

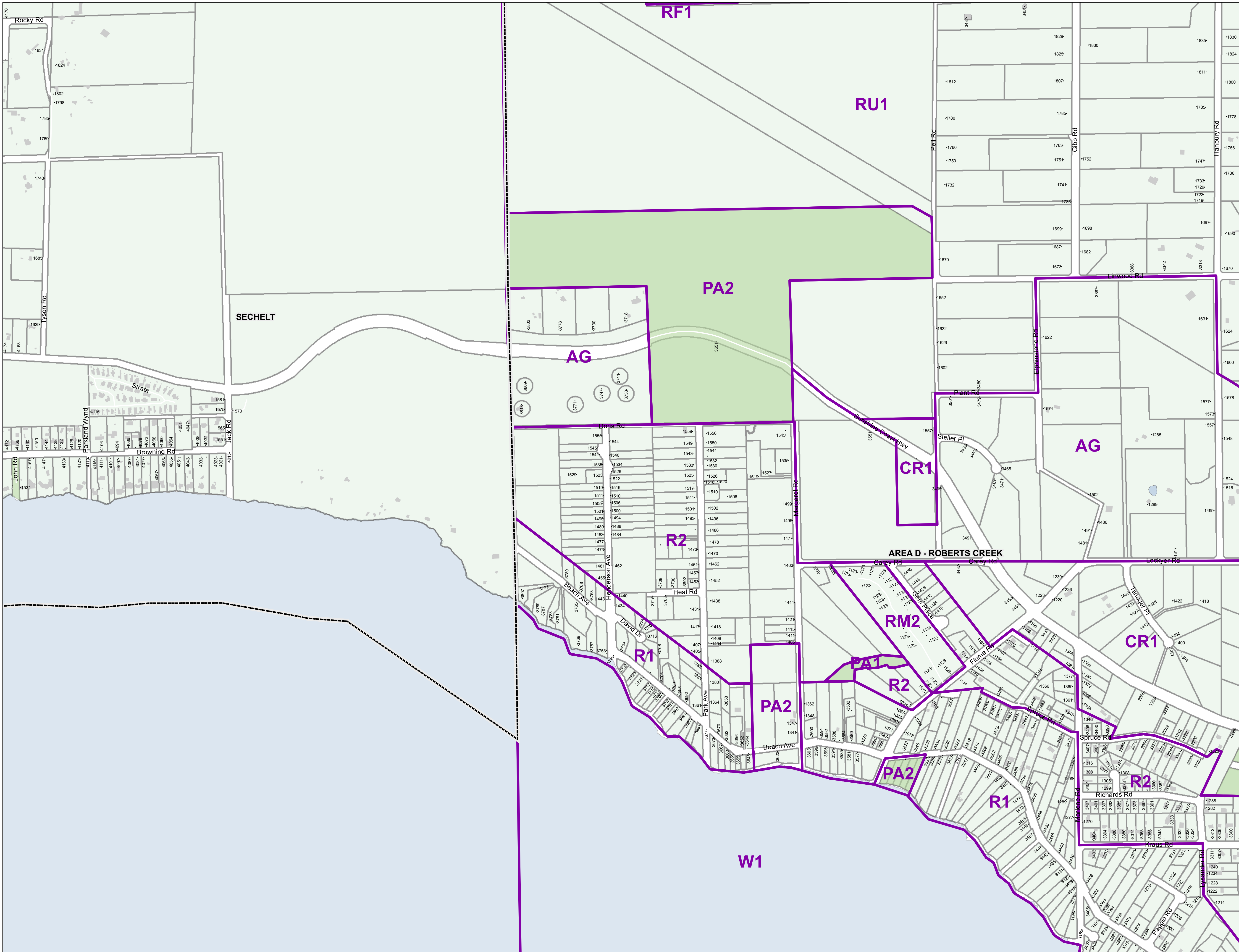

LAND USE ZONING
Map # 1204

This information has been compiled by the Sunshine Coast Regional District using data derived from a number of sources with varying levels of accuracy. The Sunshine Coast Regional District disclaims all responsibility for the accuracy or completeness of this information.



Date: 2022-01-20
Scale - 1:5,000





RESIDENTIAL ZONES

Residential One
Residential Two
Residential Three
Residential Multiple One
Residential Multiple Two
Residential Multiple Three

R1
R2
R3
RM1
RM2
RM3

RURAL ZONES

Country Residential One
Country Residential Two
Rural One
Rural One A
Rural Two
Rural Two A
Rural Three
Rural Three A
Rural Three B
Rural Forest One
Rural Forest Two
Rural Forest Three
Rural Forest Four
Rural Forest Five
Agriculture

CR1
CR2
RU1
RU1A
RU2
RU2A
RU3
RU3A
RU3B
RF1
RF2
RF3
RF4
RF5
AG

COMPREHENSIVE DEVELOPMENT ZONES

Comprehensive Development One
Comprehensive Development Two
Comprehensive Development Three
Comprehensive Development Four

CD1
CD2
CD3
CD4

COMMERCIAL ZONES

Commercial One
Commercial Two
Commercial Three
Commercial Four
Commercial Five
Marine Transportation

C1
C2
C3
C4
C5
M1

WATER ZONES

Water One
Water Two

W1
W2

INDUSTRIAL ZONES

Industrial One
Industrial Two
Industrial Three
Industrial Four
Industrial Five
Industrial Six
Industrial Seven
Industrial Eight
Industrial Nine
Industrial Ten
Industrial Eleven
Industrial Twelve
Industrial Thirteen

I1
I2
I3
I4
I5
I6
I7
I8
I9
I10
I11
I12
I13

PARK ZONES

Park and Assembly One
Park and Assembly Two
Park and Assembly Three
Park and Assembly Four

PA1
PA2
PA3
PA4

Land Use Zoning

BYLAW: 722
SCHEDULE: A

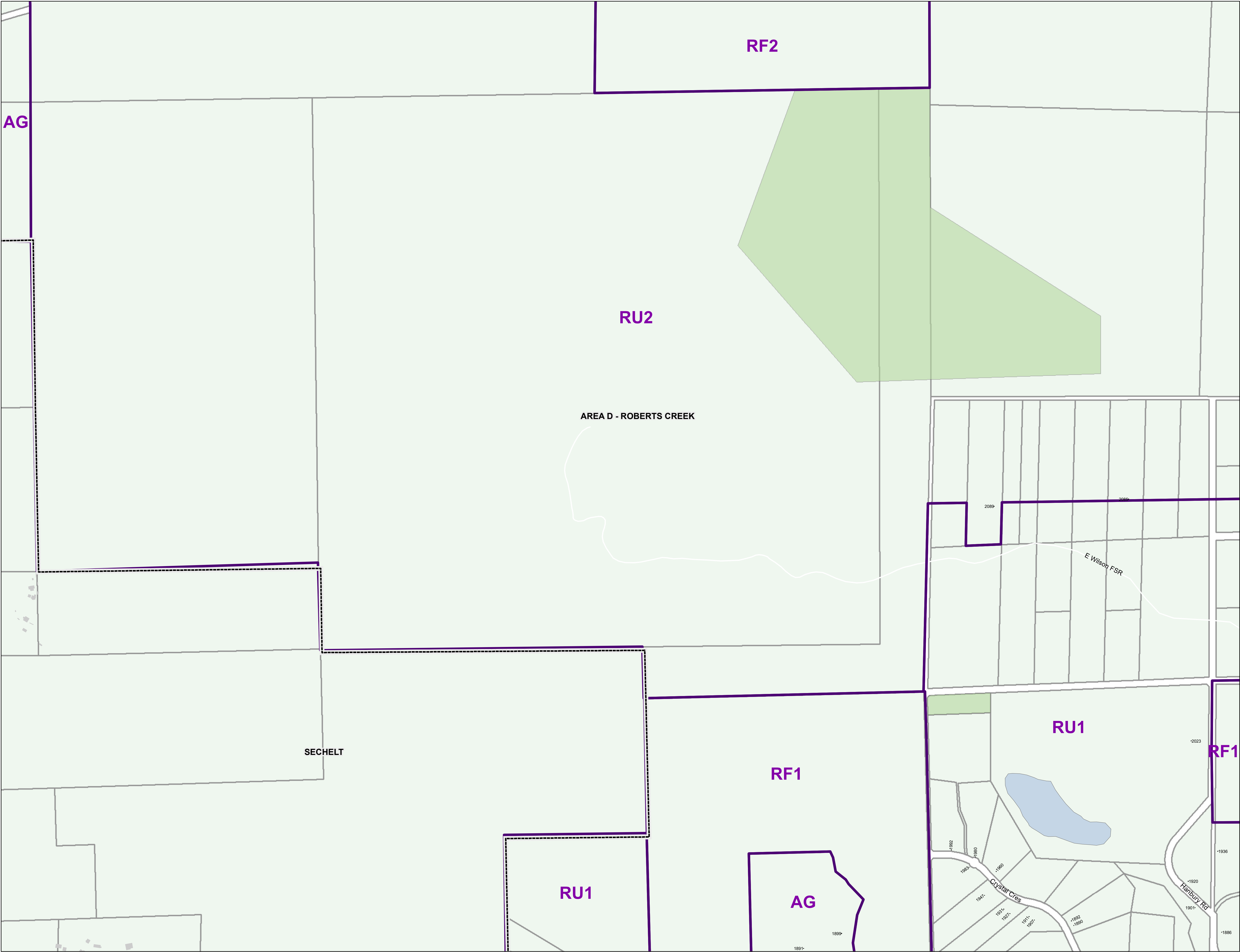
LAND USE ZONING
Map # 1205

This information has been compiled by the Sunshine Coast Regional District using data derived from a number of sources with varying levels of accuracy. The Sunshine Coast Regional District disclaims all responsibility for the accuracy or completeness of this information.



Date: 2023-10-17
Scale - 1:5,000

0 100 200 400 Meters



RESIDENTIAL ZONES

Residential One	R1
Residential Two	R2
Residential Three	R3
Residential Multiple One	RM1
Residential Multiple Two	RM2
Residential Multiple Three	RM3

RURAL ZONES

Country Residential One	CR1
Country Residential Two	CR2
Rural One	RU1
Rural One A	RU1A
Rural Two	RU2
Rural Two A	RU2A
Rural Three	RU3
Rural Three A	RU3A
Rural Three B	RU3B
Rural Forest One	RF1
Rural Forest Two	RF2
Rural Forest Three	RF3
Rural Forest Four	RF4
Rural Forest Five	RF5
Agriculture	AG

COMPREHENSIVE DEVELOPMENT ZONES

Comprehensive Development One	CD1
Comprehensive Development Two	CD2
Comprehensive Development Three	CD3
Comprehensive Development Four	CD4

COMMERCIAL ZONES

Commercial One	C1
Commercial Two	C2
Commercial Three	C3
Commercial Four	C4
Commercial Five	C5
Marine Transportation	M1

WATER ZONES

Water One	W1
Water Two	W2

INDUSTRIAL ZONES

Industrial One	I1
Industrial Two	I2
Industrial Three	I3
Industrial Four	I4
Industrial Five	I5
Industrial Six	I6
Industrial Seven	I7
Industrial Eight	I8
Industrial Nine	I9
Industrial Ten	I10
Industrial Eleven	I11
Industrial Twelve	I12
Industrial Thirteen	I13

PARK ZONES

Park and Assembly One	PA1
Park and Assembly Two	PA2
Park and Assembly Three	PA3
Park and Assembly Four	PA4

Land Use Zoning

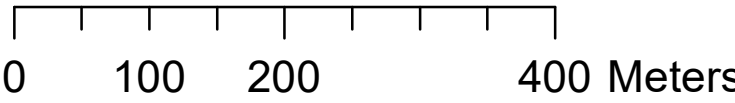
BYLAW: 722
SCHEDULE: A

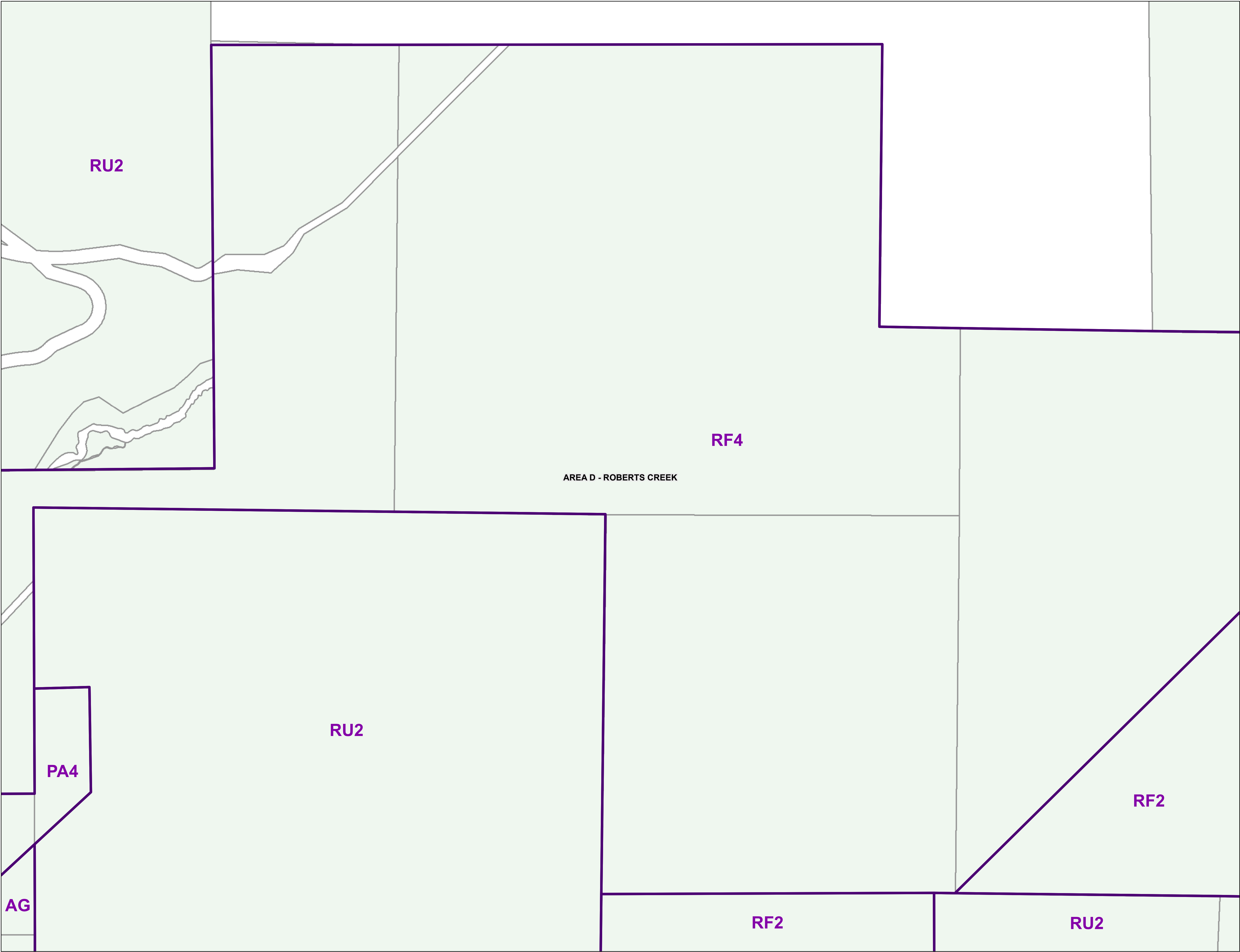
LAND USE ZONING
Map # 1206

This information has been compiled by the Sunshine Coast Regional District using data derived from a number of sources with varying levels of accuracy. The Sunshine Coast Regional District disclaims all responsibility for the accuracy or completeness of this information.



Date: 2022-01-20
Scale - 1:5,000





RESIDENTIAL ZONES

Residential One	R1
Residential Two	R2
Residential Three	R3
Residential Multiple One	RM1
Residential Multiple Two	RM2
Residential Multiple Three	RM3

RURAL ZONES

Country Residential One	CR1
Country Residential Two	CR2
Rural One	RU1
Rural One A	RU1A
Rural Two	RU2
Rural Two A	RU2A
Rural Three	RU3
Rural Three A	RU3A
Rural Three B	RU3B
Rural Forest One	RF1
Rural Forest Two	RF2
Rural Forest Three	RF3
Rural Forest Four	RF4
Rural Forest Five	RF5
Agriculture	AG

COMPREHENSIVE DEVELOPMENT ZONES

Comprehensive Development One	CD1
Comprehensive Development Two	CD2
Comprehensive Development Three	CD3
Comprehensive Development Four	CD4

COMMERCIAL ZONES

Commercial One	C1
Commercial Two	C2
Commercial Three	C3
Commercial Four	C4
Commercial Five	C5
Marine Transportation	M1

WATER ZONES

Water One	W1
Water Two	W2

INDUSTRIAL ZONES

Industrial One	I1
Industrial Two	I2
Industrial Three	I3
Industrial Four	I4
Industrial Five	I5
Industrial Six	I6
Industrial Seven	I7
Industrial Eight	I8
Industrial Nine	I9
Industrial Ten	I10
Industrial Eleven	I11
Industrial Twelve	I12
Industrial Thirteen	I13

PARK ZONES

Park and Assembly One	PA1
Park and Assembly Two	PA2
Park and Assembly Three	PA3
Park and Assembly Four	PA4

Land Use Zoning

BYLAW: 722
SCHEDULE: A

LAND USE ZONING
Map # 1207

This information has been compiled by the Sunshine Coast Regional District using data derived from a number of sources with varying levels of accuracy. The Sunshine Coast Regional District disclaims all responsibility for the accuracy or completeness of this information.



Date: 2022-01-20
Scale - 1:5,000

0 100 200 400 Meters



RESIDENTIAL ZONES

Residential One	R1
Residential Two	R2
Residential Three	R3
Residential Multiple One	RM1
Residential Multiple Two	RM2
Residential Multiple Three	RM3

RURAL ZONES

Country Residential One	CR1
Country Residential Two	CR2
Rural One	RU1
Rural One A	RU1A
Rural Two	RU2
Rural Two A	RU2A
Rural Three	RU3
Rural Three A	RU3A
Rural Three B	RU3B
Rural Forest One	RF1
Rural Forest Two	RF2
Rural Forest Three	RF3
Rural Forest Four	RF4
Rural Forest Five	RF5
Agriculture	AG

COMPREHENSIVE DEVELOPMENT ZONES

Comprehensive Development One	CD1
Comprehensive Development Two	CD2
Comprehensive Development Three	CD3
Comprehensive Development Four	CD4

COMMERCIAL ZONES

Commercial One	C1
Commercial Two	C2
Commercial Three	C3
Commercial Four	C4
Commercial Five	C5
Marine Transportation	M1

WATER ZONES

Water One	W1
Water Two	W2

INDUSTRIAL ZONES

Industrial One	I1
Industrial Two	I2
Industrial Three	I3
Industrial Four	I4
Industrial Five	I5
Industrial Six	I6
Industrial Seven	I7
Industrial Eight	I8
Industrial Nine	I9
Industrial Ten	I10
Industrial Eleven	I11
Industrial Twelve	I12
Industrial Thirteen	I13

PARK ZONES

Park and Assembly One	PA1
Park and Assembly Two	PA2
Park and Assembly Three	PA3
Park and Assembly Four	PA4

 Land Use Zoning

BYLAW: 722
SCHEDULE: A

LAND USE ZONING
Map # 1208

AREA B - HALFMOON BAY

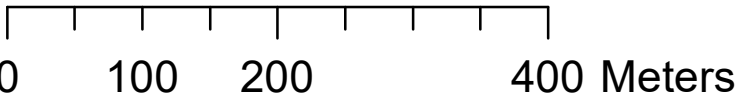
RU2

AREA D - ROBERTS CREEK

This information has been compiled by the Sunshine Coast Regional District using data derived from a number of sources with varying levels of accuracy. The Sunshine Coast Regional District disclaims all responsibility for the accuracy or completeness of this information.



Date: 2022-01-20
Scale - 1:5,000





RESIDENTIAL ZONES

Residential One	R1
Residential Two	R2
Residential Three	R3
Residential Multiple One	RM1
Residential Multiple Two	RM2
Residential Multiple Three	RM3

RURAL ZONES

Country Residential One	CR1
Country Residential Two	CR2
Rural One	RU1
Rural One A	RU1A
Rural Two	RU2
Rural Two A	RU2A
Rural Three	RU3
Rural Three A	RU3A
Rural Three B	RU3B
Rural Forest One	RF1
Rural Forest Two	RF2
Rural Forest Three	RF3
Rural Forest Four	RF4
Rural Forest Five	RF5
Agriculture	AG

COMPREHENSIVE DEVELOPMENT ZONES

Comprehensive Development One	CD1
Comprehensive Development Two	CD2
Comprehensive Development Three	CD3
Comprehensive Development Four	CD4

COMMERCIAL ZONES

Commercial One	C1
Commercial Two	C2
Commercial Three	C3
Commercial Four	C4
Commercial Five	C5
Marine Transportation	M1

WATER ZONES

Water One	W1
Water Two	W2

INDUSTRIAL ZONES

Industrial One	I1
Industrial Two	I2
Industrial Three	I3
Industrial Four	I4
Industrial Five	I5
Industrial Six	I6
Industrial Seven	I7
Industrial Eight	I8
Industrial Nine	I9
Industrial Ten	I10
Industrial Eleven	I11
Industrial Twelve	I12
Industrial Thirteen	I13

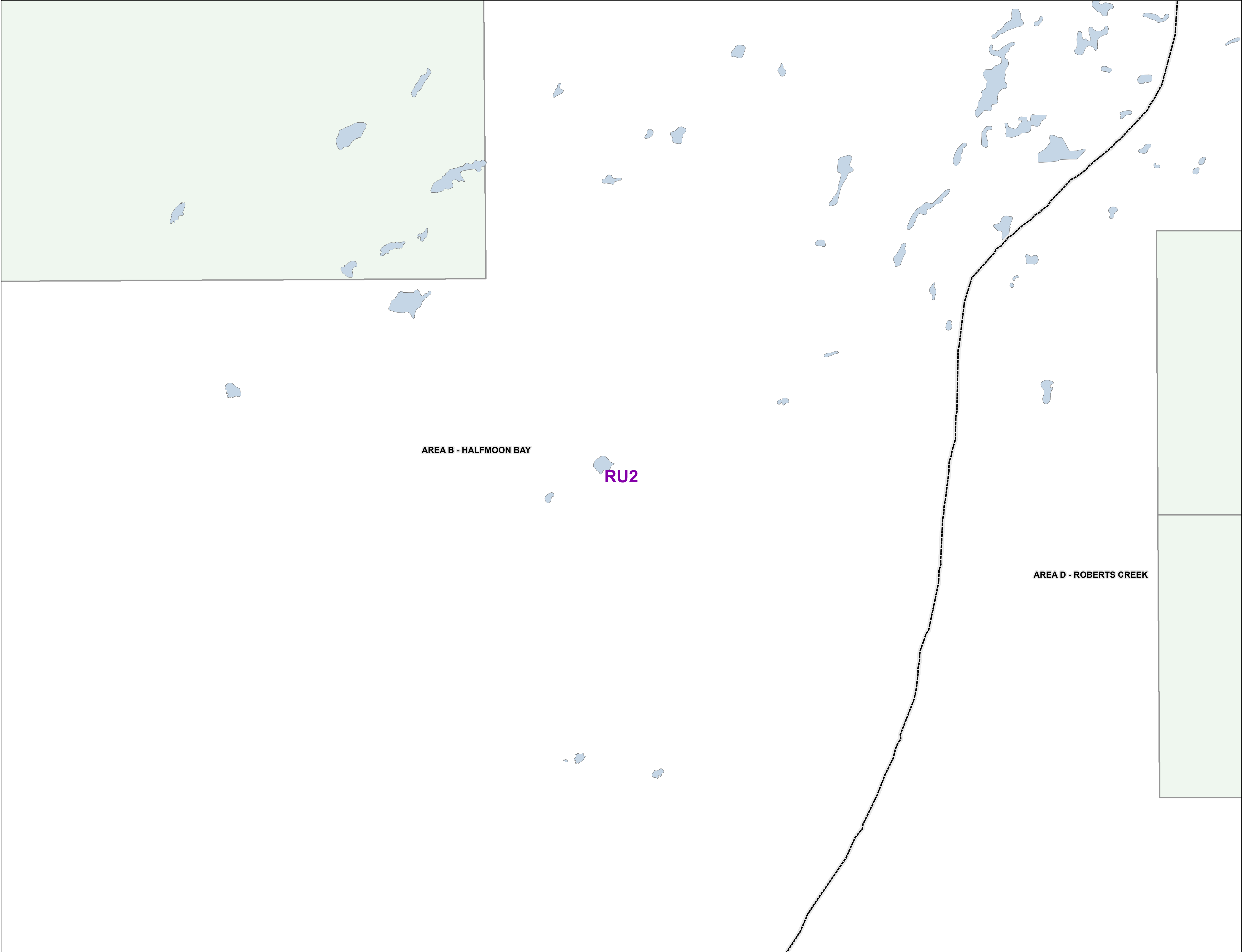
PARK ZONES

Park and Assembly One	PA1
Park and Assembly Two	PA2
Park and Assembly Three	PA3
Park and Assembly Four	PA4

Land Use Zoning

BYLAW: 722
SCHEDULE: A

LAND USE ZONING
Map # 1209

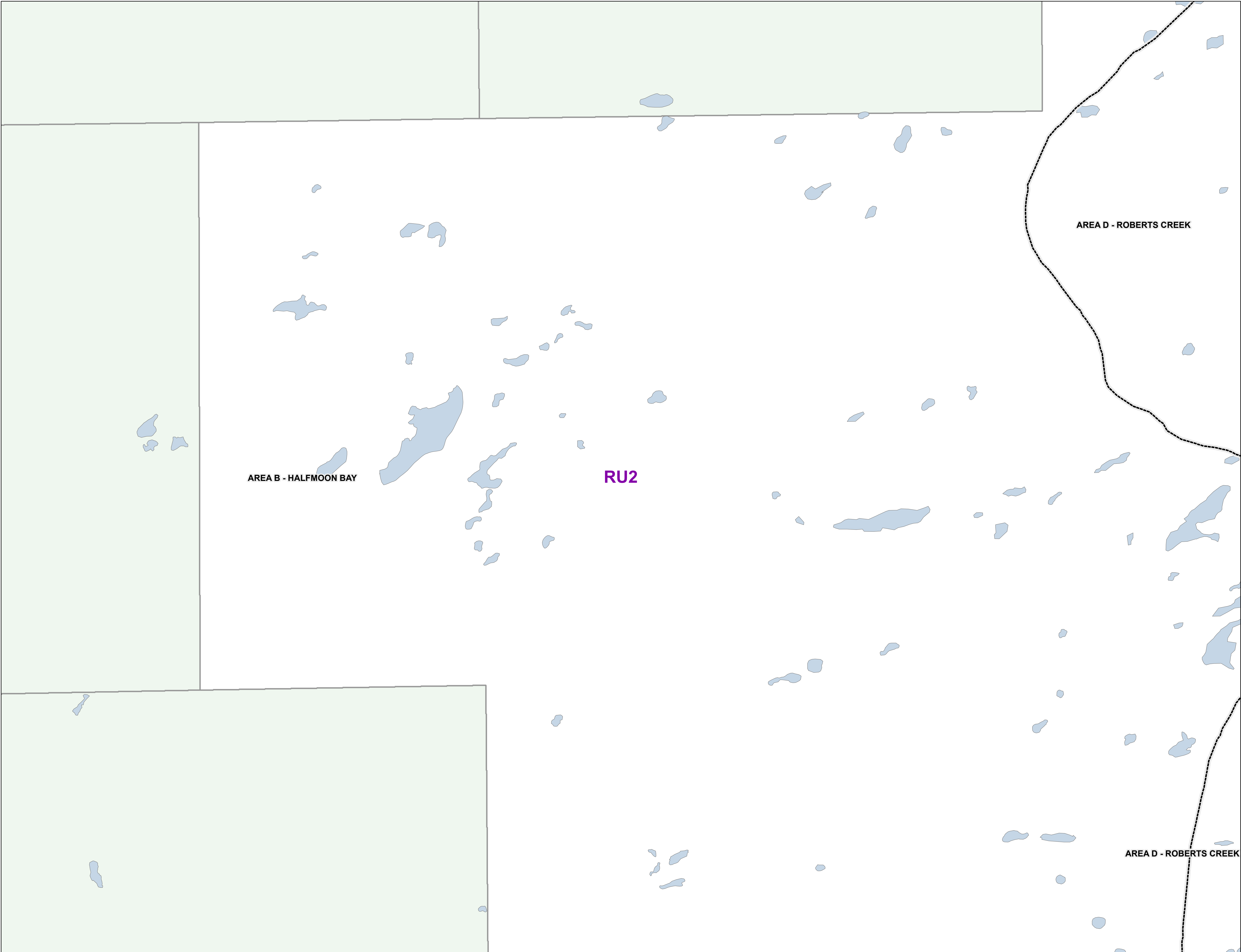


This information has been compiled by the Sunshine Coast Regional District using data derived from a number of sources with varying levels of accuracy. The Sunshine Coast Regional District disclaims all responsibility for the accuracy or completeness of this information.



Date: 2022-01-20
Scale - 1:5,000





RESIDENTIAL ZONES

Residential One	R1
Residential Two	R2
Residential Three	R3
Residential Multiple One	RM1
Residential Multiple Two	RM2
Residential Multiple Three	RM3

RURAL ZONES

Country Residential One	CR1
Country Residential Two	CR2
Rural One	RU1
Rural One A	RU1A
Rural Two	RU2
Rural Two A	RU2A
Rural Three	RU3
Rural Three A	RU3A
Rural Three B	RU3B
Rural Forest One	RF1
Rural Forest Two	RF2
Rural Forest Three	RF3
Rural Forest Four	RF4
Rural Forest Five	RF5
Agriculture	AG

COMPREHENSIVE DEVELOPMENT ZONES

Comprehensive Development One	CD1
Comprehensive Development Two	CD2
Comprehensive Development Three	CD3
Comprehensive Development Four	CD4

COMMERCIAL ZONES

Commercial One	C1
Commercial Two	C2
Commercial Three	C3
Commercial Four	C4
Commercial Five	C5
Marine Transportation	M1

WATER ZONES

Water One	W1
Water Two	W2

INDUSTRIAL ZONES

Industrial One	I1
Industrial Two	I2
Industrial Three	I3
Industrial Four	I4
Industrial Five	I5
Industrial Six	I6
Industrial Seven	I7
Industrial Eight	I8
Industrial Nine	I9
Industrial Ten	I10
Industrial Eleven	I11
Industrial Twelve	I12
Industrial Thirteen	I13

PARK ZONES

Park and Assembly One	PA1
Park and Assembly Two	PA2
Park and Assembly Three	PA3
Park and Assembly Four	PA4

Land Use Zoning

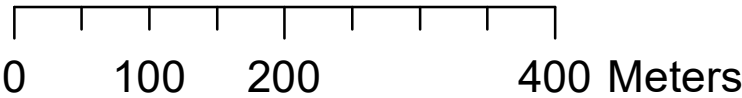
BYLAW: 722
SCHEDULE: A

LAND USE ZONING
Map # 1210

This information has been compiled by the Sunshine Coast Regional District using data derived from a number of sources with varying levels of accuracy. The Sunshine Coast Regional District disclaims all responsibility for the accuracy or completeness of this information.



Date: 2022-01-20
Scale - 1:5,000





RESIDENTIAL ZONES

Residential One	R1
Residential Two	R2
Residential Three	R3
Residential Multiple One	RM1
Residential Multiple Two	RM2
Residential Multiple Three	RM3

RURAL ZONES

Country Residential One	CR1
Country Residential Two	CR2
Rural One	RU1
Rural One A	RU1A
Rural Two	RU2
Rural Two A	RU2A
Rural Three	RU3
Rural Three A	RU3A
Rural Three B	RU3B
Rural Forest One	RF1
Rural Forest Two	RF2
Rural Forest Three	RF3
Rural Forest Four	RF4
Rural Forest Five	RF5
Agriculture	AG

COMPREHENSIVE DEVELOPMENT ZONES

Comprehensive Development One	CD1
Comprehensive Development Two	CD2
Comprehensive Development Three	CD3
Comprehensive Development Four	CD4

COMMERCIAL ZONES

Commercial One	C1
Commercial Two	C2
Commercial Three	C3
Commercial Four	C4
Commercial Five	C5
Marine Transportation	M1

WATER ZONES


Water One	W1
Water Two	W2

INDUSTRIAL ZONES

Industrial One	I1
Industrial Two	I2
Industrial Three	I3
Industrial Four	I4
Industrial Five	I5
Industrial Six	I6
Industrial Seven	I7
Industrial Eight	I8
Industrial Nine	I9
Industrial Ten	I10
Industrial Eleven	I11
Industrial Twelve	I12
Industrial Thirteen	I13

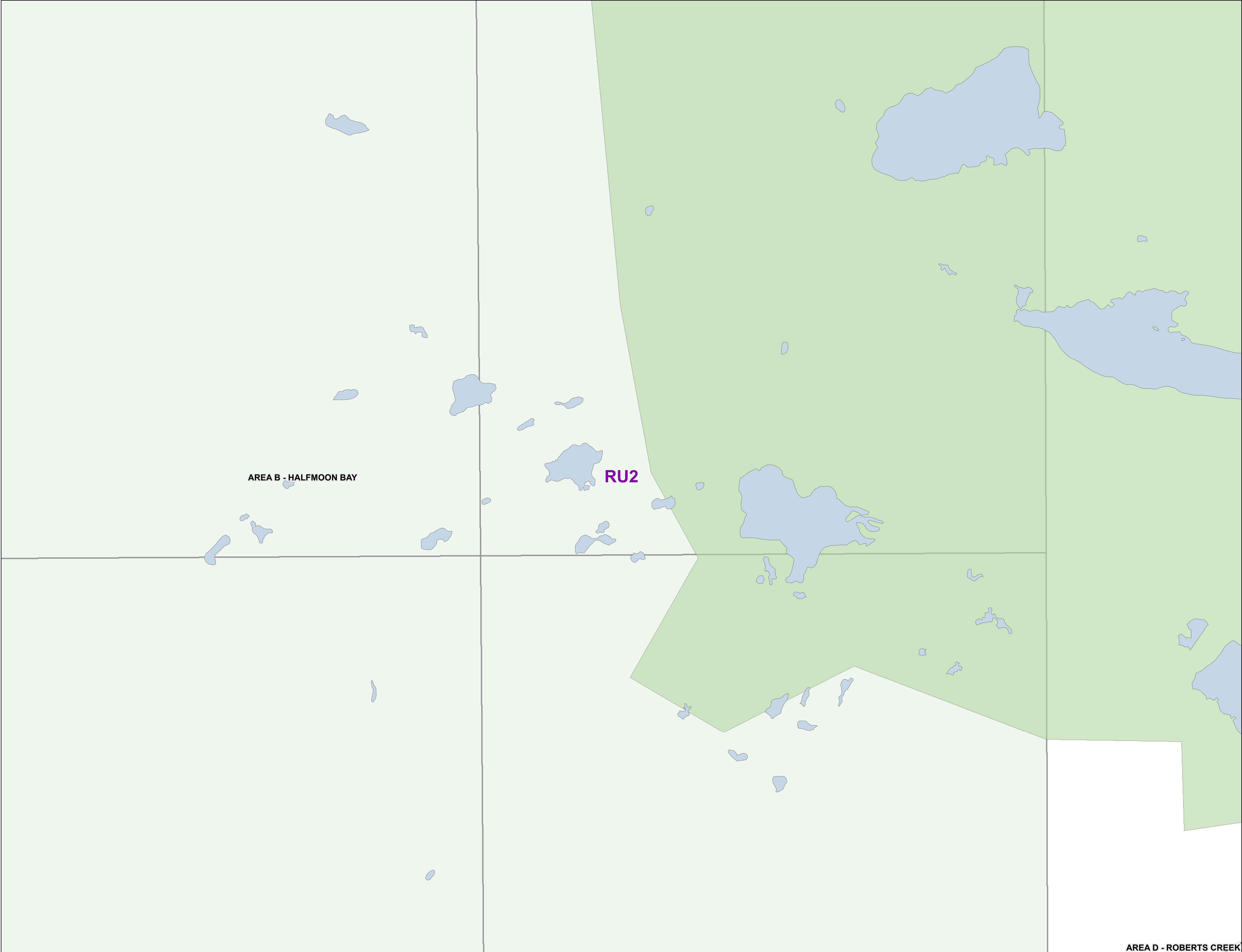
PARK ZONES

Park and Assembly One	PA1
Park and Assembly Two	PA2
Park and Assembly Three	PA3
Park and Assembly Four	PA4

 Land Use Zoning

BYLAW: 722
SCHEDULE: A

LAND USE ZONING
Map # 1211

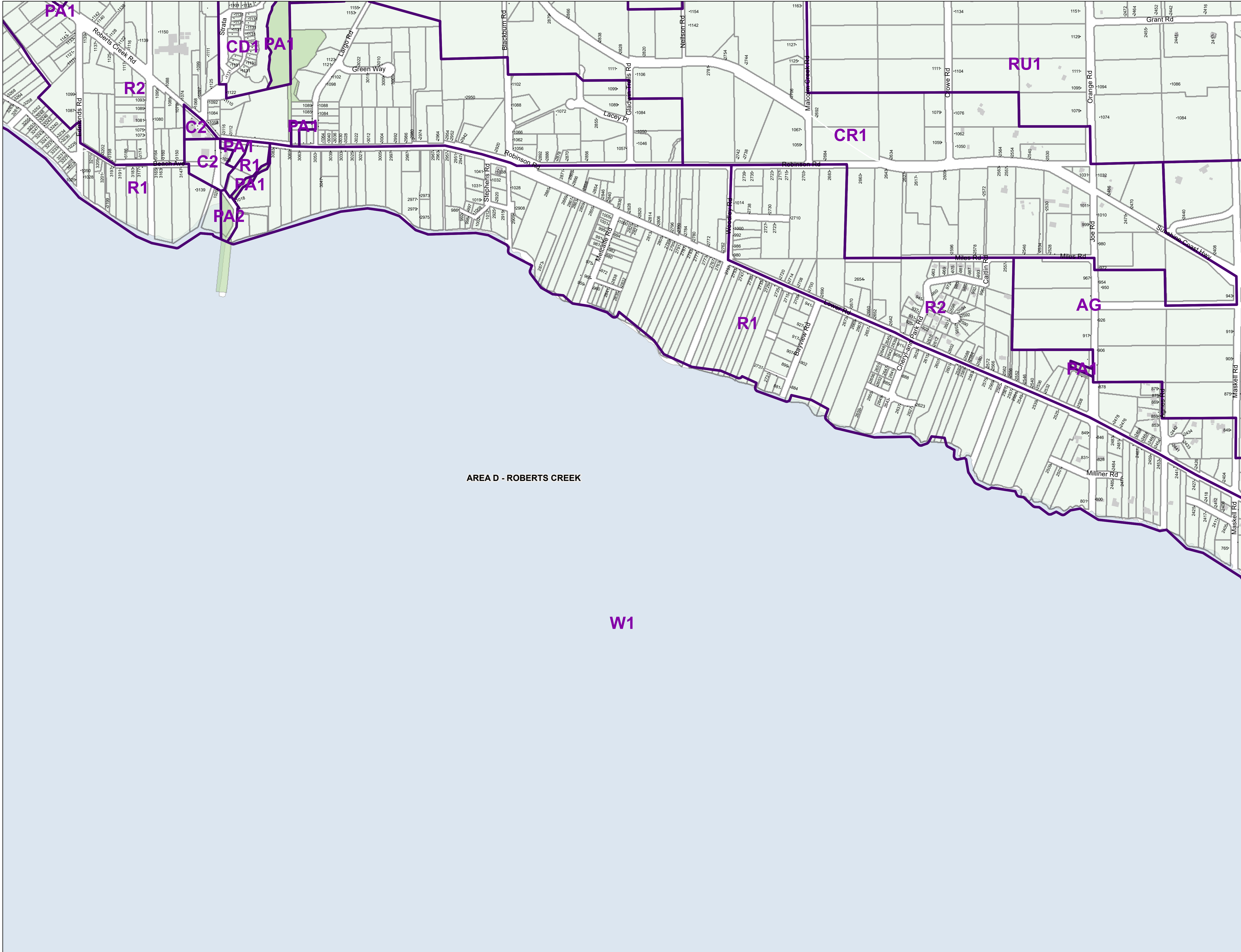


This information has been compiled by the Sunshine Coast Regional District using data derived from a number of sources with varying levels of accuracy. The Sunshine Coast Regional District disclaims all responsibility for the accuracy or completeness of this information.



Date: 2022-01-20
Scale - 1:5,000





RESIDENTIAL ZONES

- Residential One
- Residential Two
- Residential Three
- Residential Multiple One
- Residential Multiple Two
- Residential Multiple Three

- R1
- R2
- R3
- RM1
- RM2
- RM3

RURAL ZONES

- Country Residential One
- Country Residential Two
- Rural One
- Rural One A
- Rural Two
- Rural Two A
- Rural Three
- Rural Three A
- Rural Three B
- Rural Forest One
- Rural Forest Two
- Rural Forest Three
- Rural Forest Four
- Rural Forest Five
- Agriculture

- CR1
- CR2
- RU1
- RU1A
- RU2
- RU2A
- RU3
- RU3A
- RU3B
- RF1
- RF2
- RF3
- RF4
- RF5
- AG

COMPREHENSIVE DEVELOPMENT ZONES

- Comprehensive Development One
- Comprehensive Development Two
- Comprehensive Development Three
- Comprehensive Development Four

- CD1
- CD2
- CD3
- CD4

COMMERCIAL ZONES

- Commercial One
- Commercial Two
- Commercial Three
- Commercial Four
- Commercial Five
- Marine Transportation

- C1
- C2
- C3
- C4
- C5
- M1

WATER ZONES

- Water One
- Water Two

- W1
- W2

INDUSTRIAL ZONES

- Industrial One
- Industrial Two
- Industrial Three
- Industrial Four
- Industrial Five
- Industrial Six
- Industrial Seven
- Industrial Eight
- Industrial Nine
- Industrial Ten
- Industrial Eleven
- Industrial Twelve
- Industrial Thirteen

- I1
- I2
- I3
- I4
- I5
- I6
- I7
- I8
- I9
- I10
- I11
- I12
- I13

PARK ZONES

- Park and Assembly One
- Park and Assembly Two
- Park and Assembly Three
- Park and Assembly Four

- PA1
- PA2
- PA3
- PA4

Land Use Zoning

BYLAW: 722
SCHEDULE: A

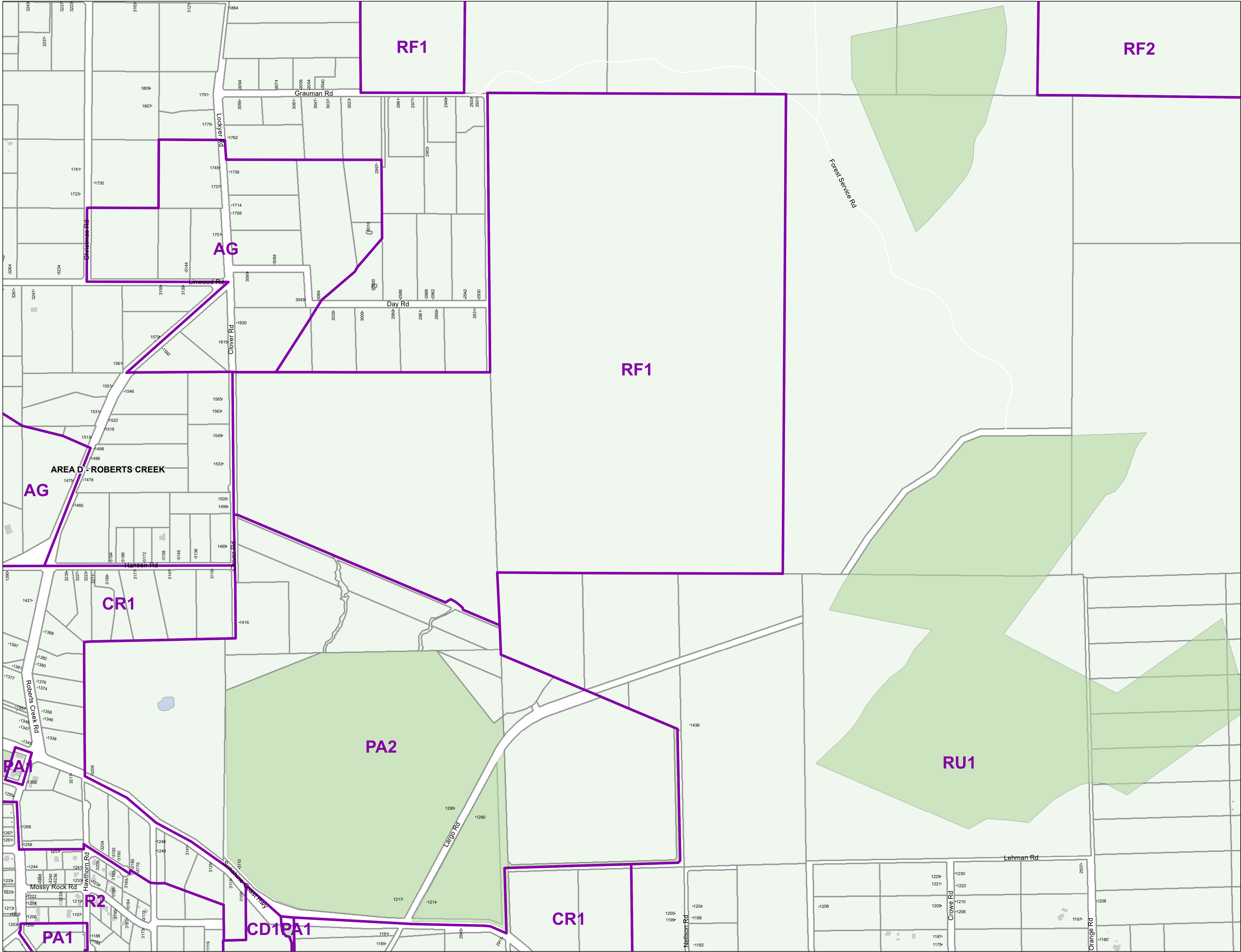

LAND USE ZONING
Map # 1304

This information has been compiled by the Sunshine Coast Regional District using data derived from a number of sources with varying levels of accuracy. The Sunshine Coast Regional District disclaims all responsibility for the accuracy or completeness of this information.



Date: 2022-01-20
Scale - 1:5,000

0 100 200 400 Meters



RESIDENTIAL ZONES

Residential One	R1
Residential Two	R2
Residential Three	R3
Residential Multiple One	RM1
Residential Multiple Two	RM2
Residential Multiple Three	RM3

RURAL ZONES

Country Residential One	CR1
Country Residential Two	CR2
Rural One	RU1
Rural One A	RU1A
Rural Two	RU2
Rural Two A	RU2A
Rural Three	RU3
Rural Three A	RU3A
Rural Three B	RU3B
Rural Forest One	RF1
Rural Forest Two	RF2
Rural Forest Three	RF3
Rural Forest Four	RF4
Rural Forest Five	RF5
Agriculture	AG

COMPREHENSIVE DEVELOPMENT ZONES

Comprehensive Development One	CD1
Comprehensive Development Two	CD2
Comprehensive Development Three	CD3
Comprehensive Development Four	CD4

COMMERCIAL ZONES

Commercial One	C1
Commercial Two	C2
Commercial Three	C3
Commercial Four	C4
Commercial Five	C5
Marine Transportation	M1

WATER ZONES

Water One	W1
Water Two	W2

INDUSTRIAL ZONES

Industrial One	I1
Industrial Two	I2
Industrial Three	I3
Industrial Four	I4
Industrial Five	I5
Industrial Six	I6
Industrial Seven	I7
Industrial Eight	I8
Industrial Nine	I9
Industrial Ten	I10
Industrial Eleven	I11
Industrial Twelve	I12
Industrial Thirteen	I13

PARK ZONES

Park and Assembly One	PA1
Park and Assembly Two	PA2
Park and Assembly Three	PA3
Park and Assembly Four	PA4

Land Use Zoning

BYLAW: 722
SCHEDULE: A

LAND USE ZONING
Map # 1305

This information has been compiled by the Sunshine Coast Regional District using data derived from a number of sources with varying levels of accuracy. The Sunshine Coast Regional District disclaims all responsibility for the accuracy or completeness of this information.



Date: 2023-10-17
Scale - 1:5,000

0 100 200 400 Meters



RESIDENTIAL ZONES

Residential One	R1
Residential Two	R2
Residential Three	R3
Residential Multiple One	RM1
Residential Multiple Two	RM2
Residential Multiple Three	RM3

RURAL ZONES

Country Residential One	CR1
Country Residential Two	CR2
Rural One	RU1
Rural One A	RU1A
Rural Two	RU2
Rural Two A	RU2A
Rural Three	RU3
Rural Three A	RU3A
Rural Three B	RU3B
Rural Forest One	RF1
Rural Forest Two	RF2
Rural Forest Three	RF3
Rural Forest Four	RF4
Rural Forest Five	RF5
Agriculture	AG

COMPREHENSIVE DEVELOPMENT ZONES

Comprehensive Development One	CD1
Comprehensive Development Two	CD2
Comprehensive Development Three	CD3
Comprehensive Development Four	CD4

COMMERCIAL ZONES

Commercial One	C1
Commercial Two	C2
Commercial Three	C3
Commercial Four	C4
Commercial Five	C5
Marine Transportation	M1

WATER ZONES

Water One	W1
Water Two	W2

INDUSTRIAL ZONES

Industrial One	I1
Industrial Two	I2
Industrial Three	I3
Industrial Four	I4
Industrial Five	I5
Industrial Six	I6
Industrial Seven	I7
Industrial Eight	I8
Industrial Nine	I9
Industrial Ten	I10
Industrial Eleven	I11
Industrial Twelve	I12
Industrial Thirteen	I13

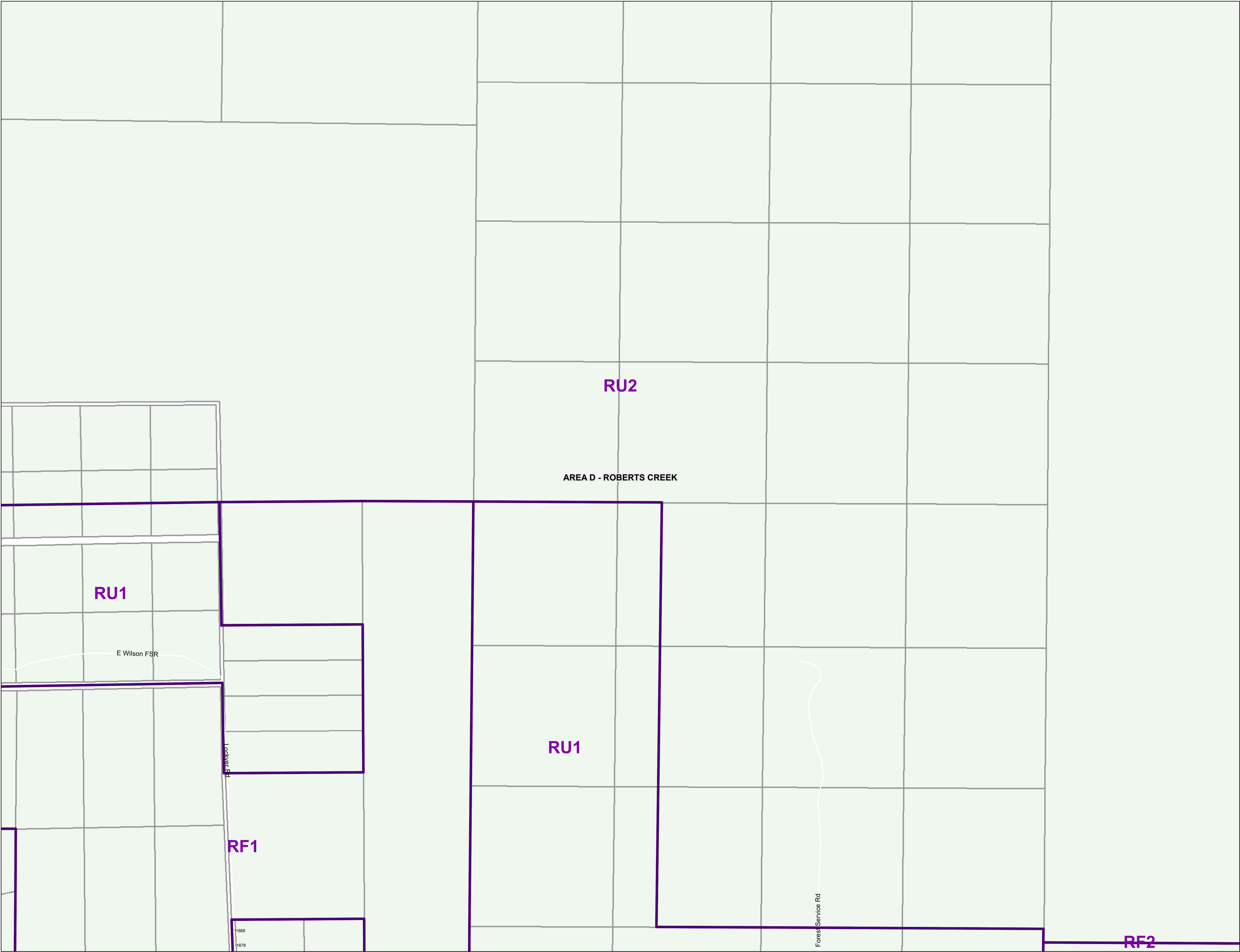
PARK ZONES

Park and Assembly One	PA1
Park and Assembly Two	PA2
Park and Assembly Three	PA3
Park and Assembly Four	PA4

Land Use Zoning

BYLAW: 722
SCHEDULE: A

LAND USE ZONING Map # 1306

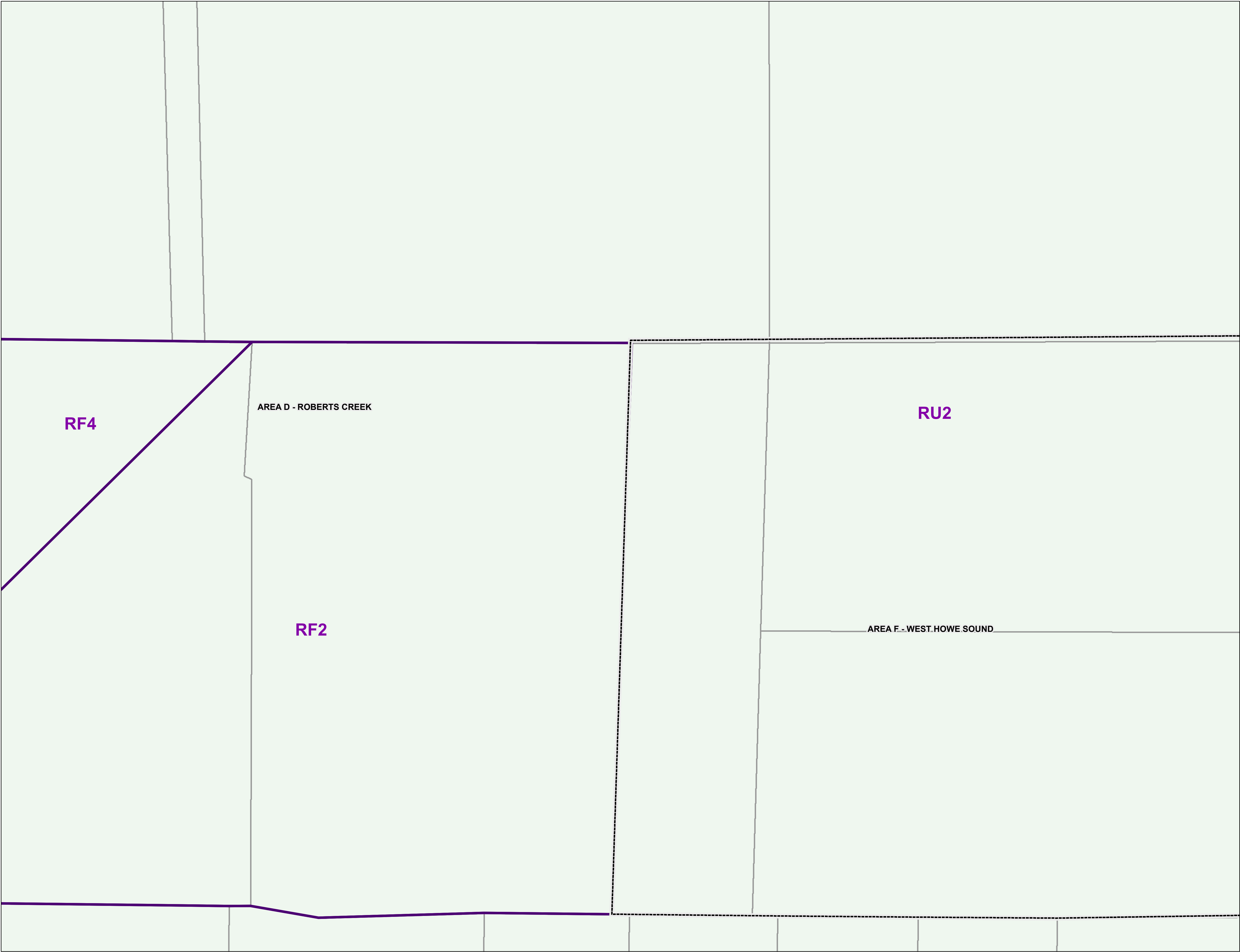


This information has been compiled by the Sunshine Coast Regional District using data derived from a number of sources with varying levels of accuracy. The Sunshine Coast Regional District disclaims all responsibility for the accuracy or completeness of this information.



Date: 2022-01-20
Scale - 1:5,000





Residential One	R1
Residential Two	R2
Residential Three	R3
Residential Multiple One	RM1
Residential Multiple Two	RM2
Residential Multiple Three	RM3

Country Residential One	CR1
Country Residential Two	CR2
Rural One	RU1
Rural One A	RU1
Rural Two	RU2
Rural Two A	RU2
Rural Three	RU3
Rural Three A	RU3
Rural Three B	RU3
Rural Forest One	RF1
Rural Forest Two	RF2
Rural Forest Three	RF3
Rural Forest Four	RF4
Rural Forest Five	RF5
Agriculture	AG

Comprehensive Development One	CD1
Comprehensive Development Two	CD2
Comprehensive Development Three	CD3
Comprehensive Development Four	CD4

Commercial One	C1
Commercial Two	C2
Commercial Three	C3
Commercial Four	C4
Commercial Five	C5
Marine Transportation	M1

Water One	W1
Water Two	W2

Industrial One	11
Industrial Two	12
Industrial Three	13
Industrial Four	14
Industrial Five	15
Industrial Six	16
Industrial Seven	17
Industrial Eight	18
Industrial Nine	19
Industrial Ten	110
Industrial Eleven	111
Industrial Twelve	112
Industrial Thirteen	113

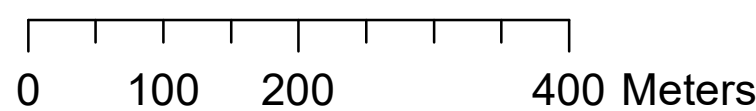
Park and Assembly One	PA1
Park and Assembly Two	PA2
Park and Assembly Three	PA3
Park and Assembly Four	PA4

BYLAW: 722
SCHEDULE: A

LAND USE ZONING
Map # 1307

The logo of the Sunshine Coast Regional District is a blue octagon. Inside the octagon, the words "SUNSHINE COAST" are written in white, uppercase letters along the top arc, and "REGIONAL DISTRICT" is written along the bottom arc. In the center of the octagon is a white, stylized sunburst or star symbol.

Date: 2022-01-20
Scale - 1:5,000





RESIDENTIAL ZONES

Residential One	R1
Residential Two	R2
Residential Three	R3
Residential Multiple One	RM1
Residential Multiple Two	RM2
Residential Multiple Three	RM3

RURAL ZONES

Country Residential One	CR1
Country Residential Two	CR2
Rural One	RU1
Rural One A	RU1A
Rural Two	RU2
Rural Two A	RU2A
Rural Three	RU3
Rural Three A	RU3A
Rural Three B	RU3B
Rural Forest One	RF1
Rural Forest Two	RF2
Rural Forest Three	RF3
Rural Forest Four	RF4
Rural Forest Five	RF5
Agriculture	AG

COMPREHENSIVE DEVELOPMENT ZONES

Comprehensive Development One	CD1
Comprehensive Development Two	CD2
Comprehensive Development Three	CD3
Comprehensive Development Four	CD4

COMMERCIAL ZONES

Commercial One	C1
Commercial Two	C2
Commercial Three	C3
Commercial Four	C4
Commercial Five	C5
Marine Transportation	M1

WATER ZONES

Water One	W1
Water Two	W2

INDUSTRIAL ZONES

Industrial One	I1
Industrial Two	I2
Industrial Three	I3
Industrial Four	I4
Industrial Five	I5
Industrial Six	I6
Industrial Seven	I7
Industrial Eight	I8
Industrial Nine	I9
Industrial Ten	I10
Industrial Eleven	I11
Industrial Twelve	I12
Industrial Thirteen	I13

PARK ZONES

Park and Assembly One	PA1
Park and Assembly Two	PA2
Park and Assembly Three	PA3
Park and Assembly Four	PA4

 Land Use Zoning

BYLAW: 722
SCHEDULE: A

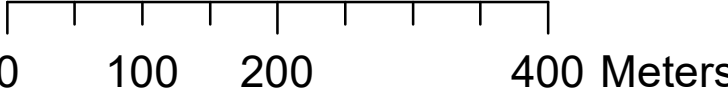
LAND USE ZONING
Map # 1308



This information has been compiled by the Sunshine Coast Regional District using data derived from a number of sources with varying levels of accuracy. The Sunshine Coast Regional District disclaims all responsibility for the accuracy or completeness of this information.



Date: 2022-01-20
Scale - 1:5,000





RESIDENTIAL ZONES

Residential One	R1
Residential Two	R2
Residential Three	R3
Residential Multiple One	RM1
Residential Multiple Two	RM2
Residential Multiple Three	RM3

RURAL ZONES

Country Residential One	CR1
Country Residential Two	CR2
Rural One	RU1
Rural One A	RU1A
Rural Two	RU2
Rural Two A	RU2A
Rural Three	RU3
Rural Three A	RU3A
Rural Three B	RU3B
Rural Forest One	RF1
Rural Forest Two	RF2
Rural Forest Three	RF3
Rural Forest Four	RF4
Rural Forest Five	RF5
Agriculture	AG

COMPREHENSIVE DEVELOPMENT ZONES

Comprehensive Development One	CD1
Comprehensive Development Two	CD2
Comprehensive Development Three	CD3
Comprehensive Development Four	CD4

COMMERCIAL ZONES

Commercial One	C1
Commercial Two	C2
Commercial Three	C3
Commercial Four	C4
Commercial Five	C5
Marine Transportation	M1

WATER ZONES


Water One	W1
Water Two	W2

INDUSTRIAL ZONES

Industrial One	I1
Industrial Two	I2
Industrial Three	I3
Industrial Four	I4
Industrial Five	I5
Industrial Six	I6
Industrial Seven	I7
Industrial Eight	I8
Industrial Nine	I9
Industrial Ten	I10
Industrial Eleven	I11
Industrial Twelve	I12
Industrial Thirteen	I13

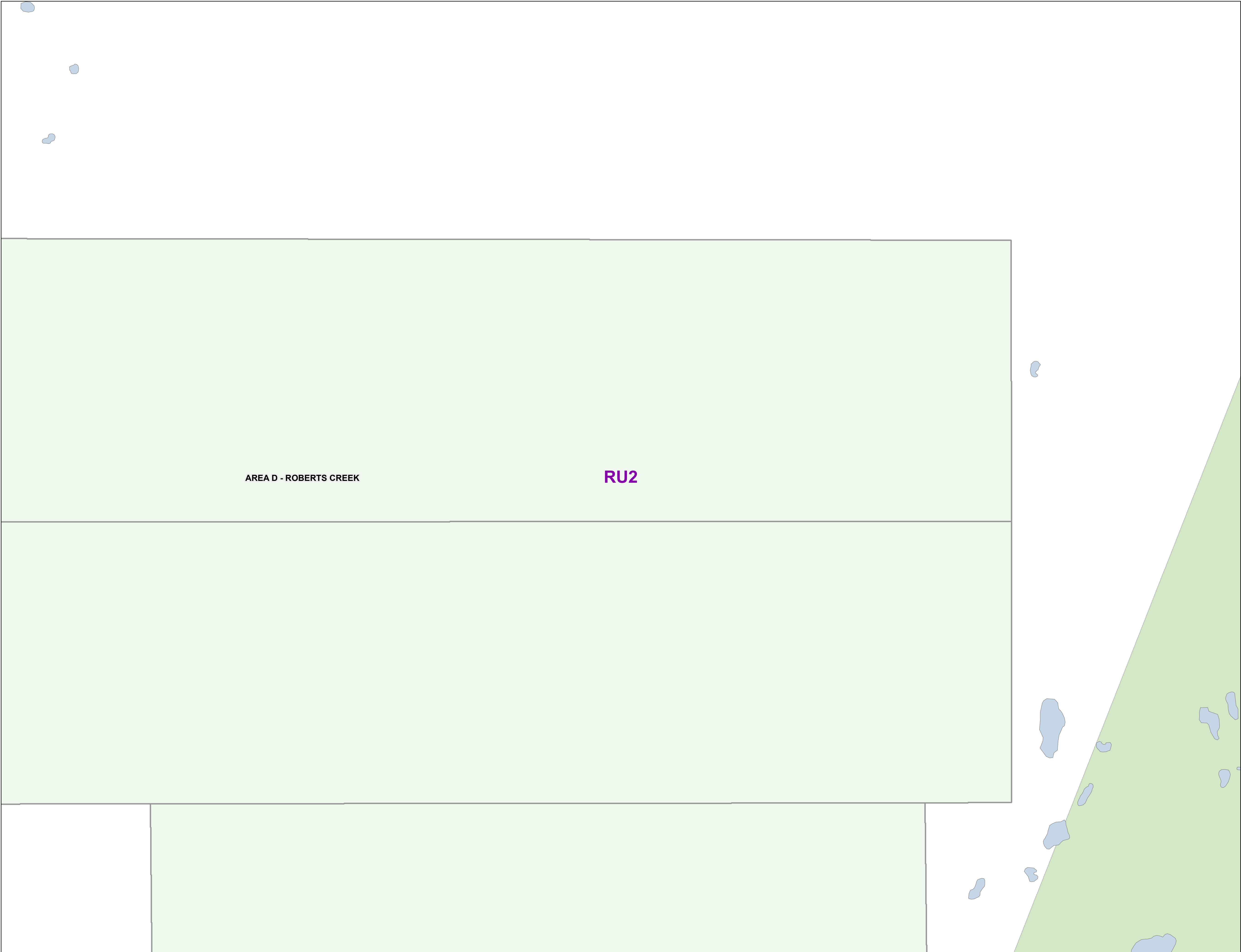
PARK ZONES

Park and Assembly One	PA1
Park and Assembly Two	PA2
Park and Assembly Three	PA3
Park and Assembly Four	PA4

 Land Use Zoning

BYLAW: 722
SCHEDULE: A

LAND USE ZONING
Map # 1309

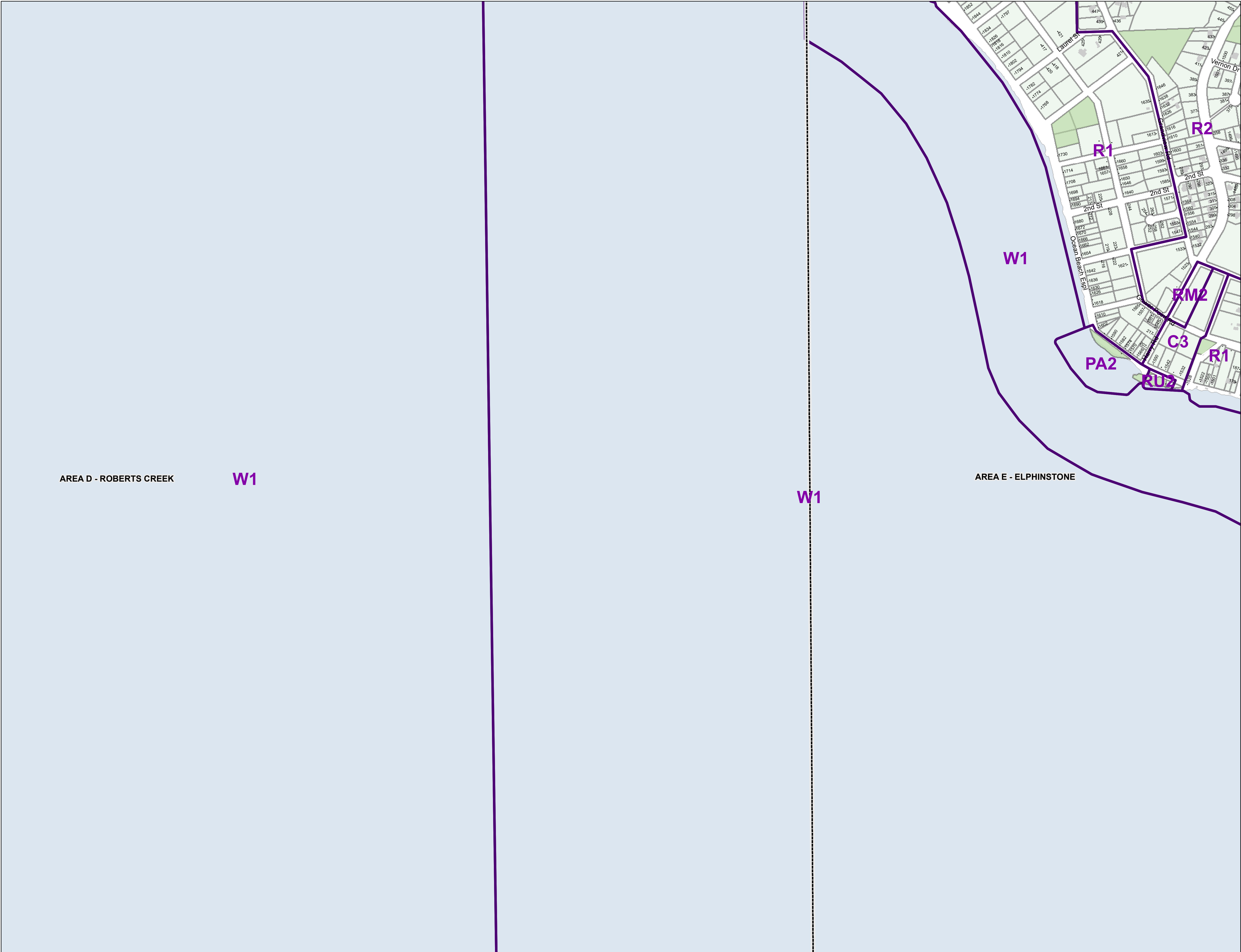


This information has been compiled by the Sunshine Coast Regional District using data derived from a number of sources with varying levels of accuracy. The Sunshine Coast Regional District disclaims all responsibility for the accuracy or completeness of this information.



Date: 2022-01-20
Scale - 1:5,000

0 100 200 400 Meters



RESIDENTIAL ZONES

Residential One	R1
Residential Two	R2
Residential Three	R3
Residential Multiple One	RM1
Residential Multiple Two	RM2
Residential Multiple Three	RM3

RURAL ZONES

Country Residential One	CR1
Country Residential Two	CR2
Rural One	RU1
Rural One A	RU1A
Rural Two	RU2
Rural Two A	RU2A
Rural Three	RU3
Rural Three A	RU3A
Rural Three B	RU3B
Rural Forest One	RF1
Rural Forest Two	RF2
Rural Forest Three	RF3
Rural Forest Four	RF4
Rural Forest Five	RF5
Agriculture	AG

COMPREHENSIVE DEVELOPMENT ZONES

Comprehensive Development One	CD1
Comprehensive Development Two	CD2
Comprehensive Development Three	CD3
Comprehensive Development Four	CD4

COMMERCIAL ZONES

Commercial One	C1
Commercial Two	C2
Commercial Three	C3
Commercial Four	C4
Commercial Five	C5
Marine Transportation	M1

WATER ZONES

Water One	W1
Water Two	W2

INDUSTRIAL ZONES

Industrial One	I1
Industrial Two	I2
Industrial Three	I3
Industrial Four	I4
Industrial Five	I5
Industrial Six	I6
Industrial Seven	I7
Industrial Eight	I8
Industrial Nine	I9
Industrial Ten	I10
Industrial Eleven	I11
Industrial Twelve	I12
Industrial Thirteen	I13

PARK ZONES

Park and Assembly One	PA1
Park and Assembly Two	PA2
Park and Assembly Three	PA3
Park and Assembly Four	PA4

 Land Use Zoning

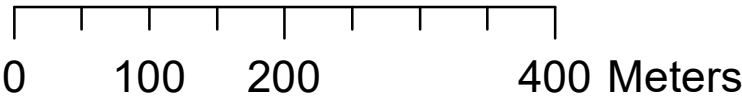
BYLAW: 722
SCHEDULE: A

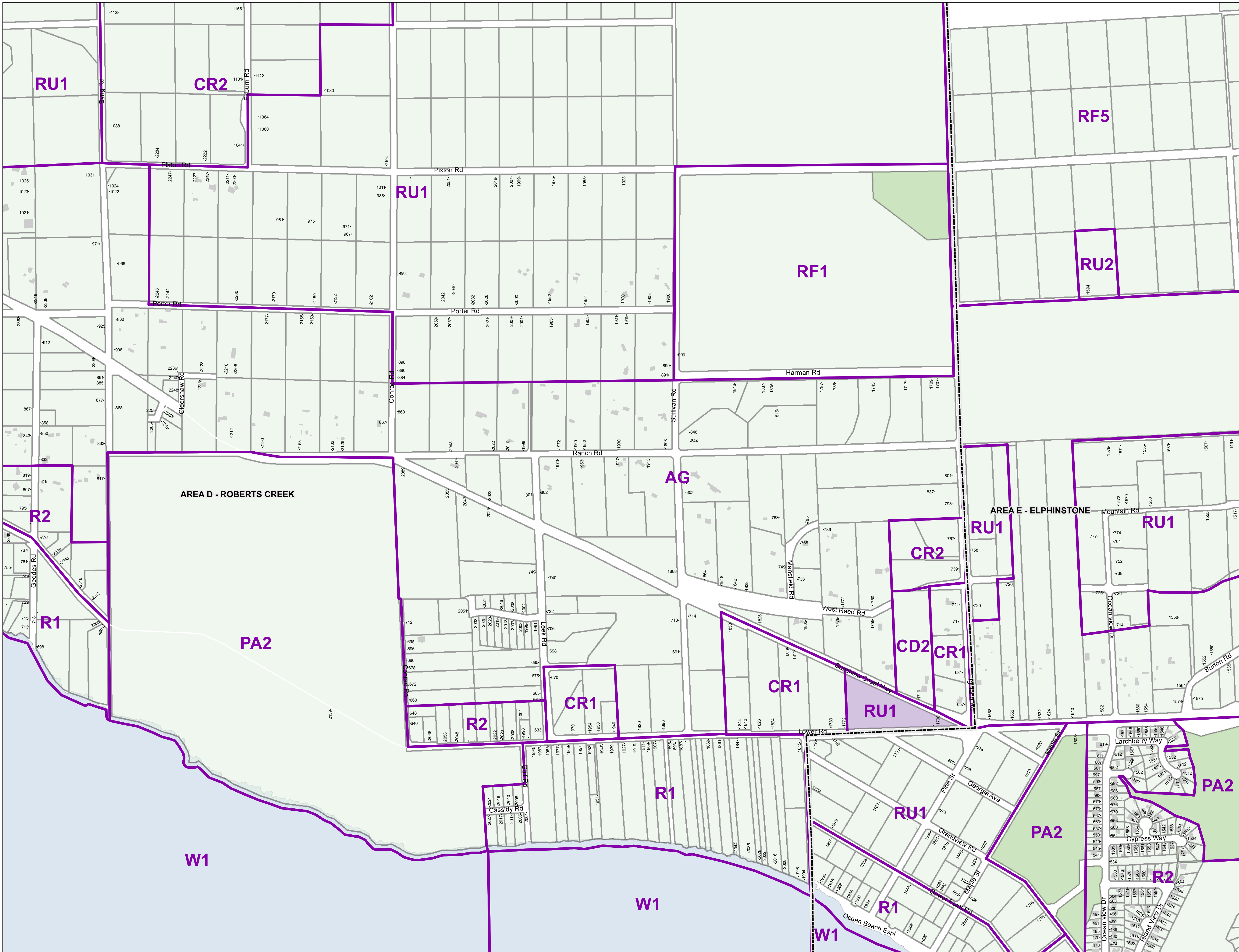

LAND USE ZONING Map # 1403

This information has been compiled by the Sunshine Coast Regional District using data derived from a number of sources with varying levels of accuracy. The Sunshine Coast Regional District disclaims all responsibility for the accuracy or completeness of this information.



Date: 2022-01-20
Scale - 1:5,000





RESIDENTIAL ZONES

Residential One
Residential Two
Residential Three
Residential Multiple One
Residential Multiple Two
Residential Multiple Three

R1
R2
R3
RM1
RM2
RM3

RURAL ZONES

Country Residential One
Country Residential Two
Rural One
Rural One A
Rural Two
Rural Two A
Rural Three
Rural Three A
Rural Three B
Rural Forest One
Rural Forest Two
Rural Forest Three
Rural Forest Four
Rural Forest Five
Agriculture

CR1
CR2
RU1
RU1A
RU2
RU2A
RU3
RU3A
RU3B
RF1
RF2
RF3
RF4
RF5
AG

COMPREHENSIVE DEVELOPMENT ZONES

Comprehensive Development One
Comprehensive Development Two
Comprehensive Development Three
Comprehensive Development Four

CD1
CD2
CD3
CD4

COMMERCIAL ZONES

Commercial One
Commercial Two
Commercial Three
Commercial Four
Commercial Five
Marine Transportation

C1
C2
C3
C4
C5
M1

WATER ZONES

Water One
Water Two

W1
W2

INDUSTRIAL ZONES

Industrial One
Industrial Two
Industrial Three
Industrial Four
Industrial Five
Industrial Six
Industrial Seven
Industrial Eight
Industrial Nine
Industrial Ten
Industrial Eleven
Industrial Twelve
Industrial Thirteen

I1
I2
I3
I4
I5
I6
I7
I8
I9
I10
I11
I12
I13

PARK ZONES

Park and Assembly One
Park and Assembly Two
Park and Assembly Three
Park and Assembly Four

PA1
PA2
PA3
PA4

Land Use Zoning

BYLAW: 722
SCHEDULE: A

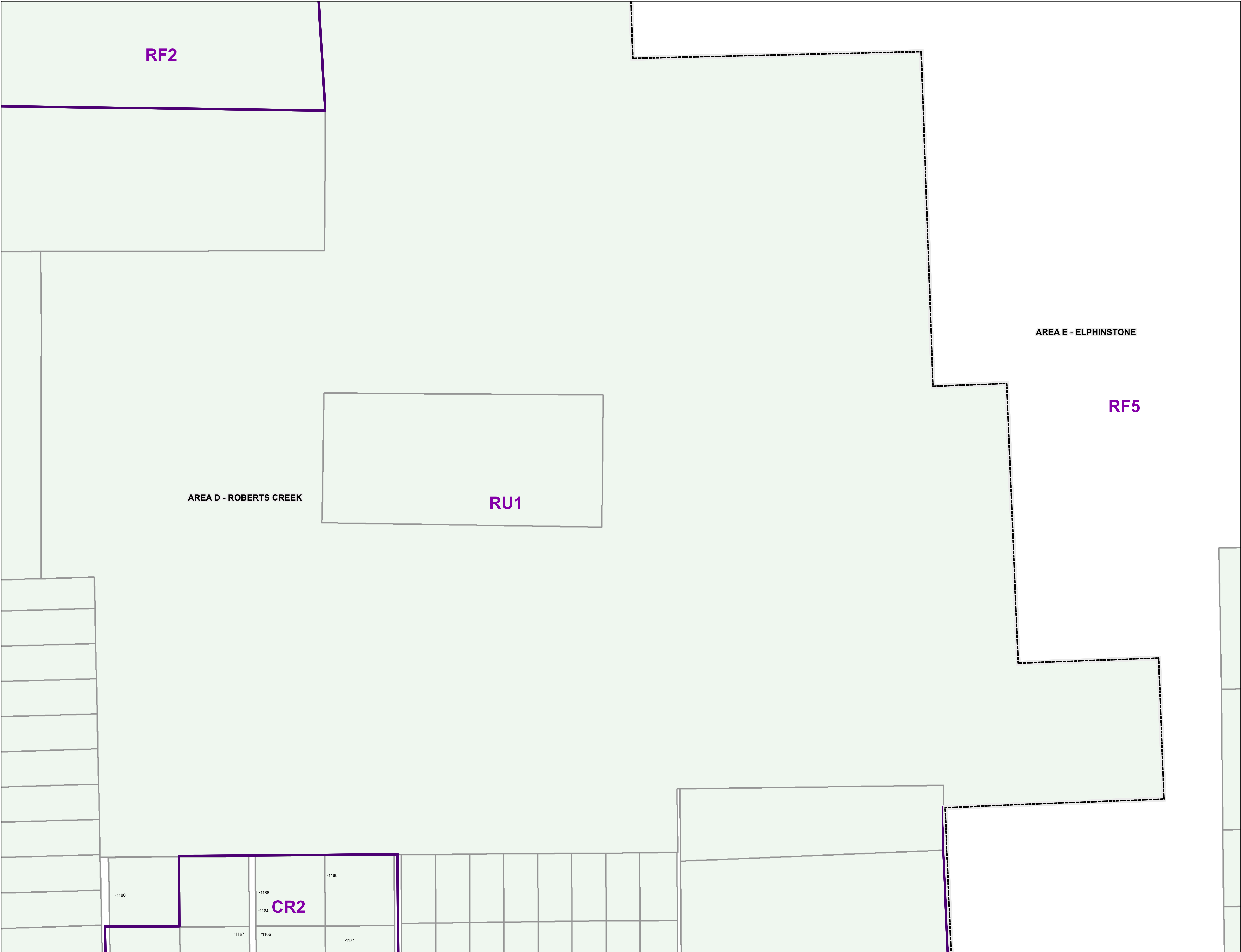

LAND USE ZONING
Map # 1404

This information has been compiled by the Sunshine Coast Regional District using data derived from a number of sources with varying levels of accuracy. The Sunshine Coast Regional District disclaims all responsibility for the accuracy or completeness of this information.



Date: 2023-10-17
Scale - 1:5,000

0 100 200 400 Meters



RESIDENTIAL ZONES

Residential One	R1
Residential Two	R2
Residential Three	R3
Residential Multiple One	RM1
Residential Multiple Two	RM2
Residential Multiple Three	RM3

RURAL ZONES

Country Residential One	CR1
Country Residential Two	CR2
Rural One	RU1
Rural One A	RU1A
Rural Two	RU2
Rural Two A	RU2A
Rural Three	RU3
Rural Three A	RU3A
Rural Three B	RU3B
Rural Forest One	RF1
Rural Forest Two	RF2
Rural Forest Three	RF3
Rural Forest Four	RF4
Rural Forest Five	RF5
Agriculture	AG

COMPREHENSIVE DEVELOPMENT ZONES

Comprehensive Development One	CD1
Comprehensive Development Two	CD2
Comprehensive Development Three	CD3
Comprehensive Development Four	CD4

COMMERCIAL ZONES

Commercial One	C1
Commercial Two	C2
Commercial Three	C3
Commercial Four	C4
Commercial Five	C5
Marine Transportation	M1

WATER ZONES

Water One	W1
Water Two	W2

INDUSTRIAL ZONES

Industrial One	I1
Industrial Two	I2
Industrial Three	I3
Industrial Four	I4
Industrial Five	I5
Industrial Six	I6
Industrial Seven	I7
Industrial Eight	I8
Industrial Nine	I9
Industrial Ten	I10
Industrial Eleven	I11
Industrial Twelve	I12
Industrial Thirteen	I13

PARK ZONES

Park and Assembly One	PA1
Park and Assembly Two	PA2
Park and Assembly Three	PA3
Park and Assembly Four	PA4

Land Use Zoning

BYLAW: 722
SCHEDULE: A


LAND USE ZONING
Map # 1405

This information has been compiled by the Sunshine Coast Regional District using data derived from a number of sources with varying levels of accuracy. The Sunshine Coast Regional District disclaims all responsibility for the accuracy or completeness of this information.



Date: 2022-01-20
Scale - 1:5,000





RESIDENTIAL ZONES

Residential One	R1
Residential Two	R2
Residential Three	R3
Residential Multiple One	RM1
Residential Multiple Two	RM2
Residential Multiple Three	RM3

RURAL ZONES

Country Residential One	CR1
Country Residential Two	CR2
Rural One	RU1
Rural One A	RU1A
Rural Two	RU2
Rural Two A	RU2A
Rural Three	RU3
Rural Three A	RU3A
Rural Three B	RU3B
Rural Forest One	RF1
Rural Forest Two	RF2
Rural Forest Three	RF3
Rural Forest Four	RF4
Rural Forest Five	RF5
Agriculture	AG

COMPREHENSIVE DEVELOPMENT ZONES

Comprehensive Development One	CD1
Comprehensive Development Two	CD2
Comprehensive Development Three	CD3
Comprehensive Development Four	CD4

COMMERCIAL ZONES

Commercial One	C1
Commercial Two	C2
Commercial Three	C3
Commercial Four	C4
Commercial Five	C5
Marine Transportation	M1

WATER ZONES

Water One	W1
Water Two	W2

INDUSTRIAL ZONES

Industrial One	I1
Industrial Two	I2
Industrial Three	I3
Industrial Four	I4
Industrial Five	I5
Industrial Six	I6
Industrial Seven	I7
Industrial Eight	I8
Industrial Nine	I9
Industrial Ten	I10
Industrial Eleven	I11
Industrial Twelve	I12
Industrial Thirteen	I13

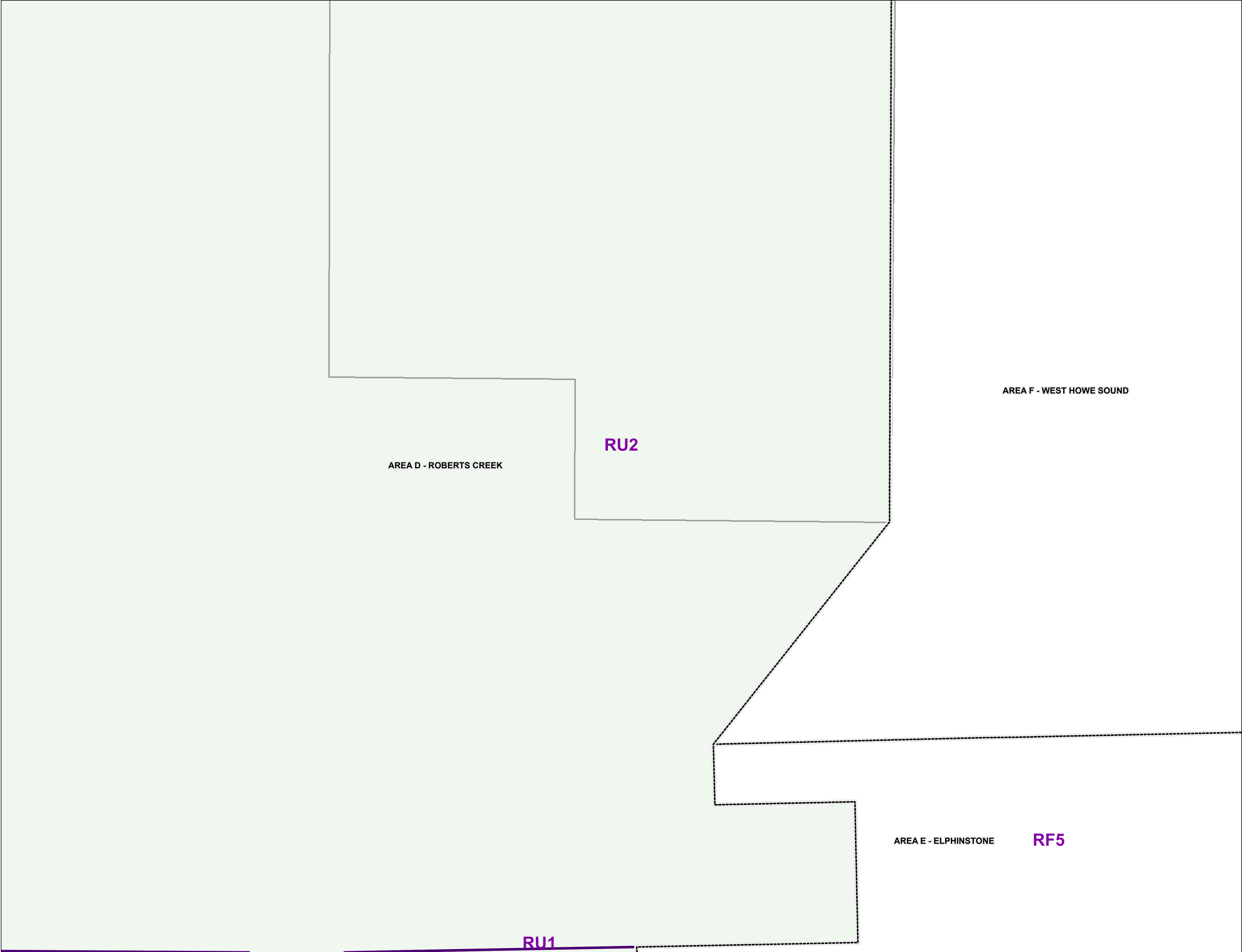
PARK ZONES

Park and Assembly One	PA1
Park and Assembly Two	PA2
Park and Assembly Three	PA3
Park and Assembly Four	PA4

 Land Use Zoning

BYLAW: 722
SCHEDULE: A

LAND USE ZONING
Map # 1406



AREA D - ROBERTS CREEK

RU2

AREA F - WEST HOWE SOUND

AREA E - ELPHINSTONE

RF5

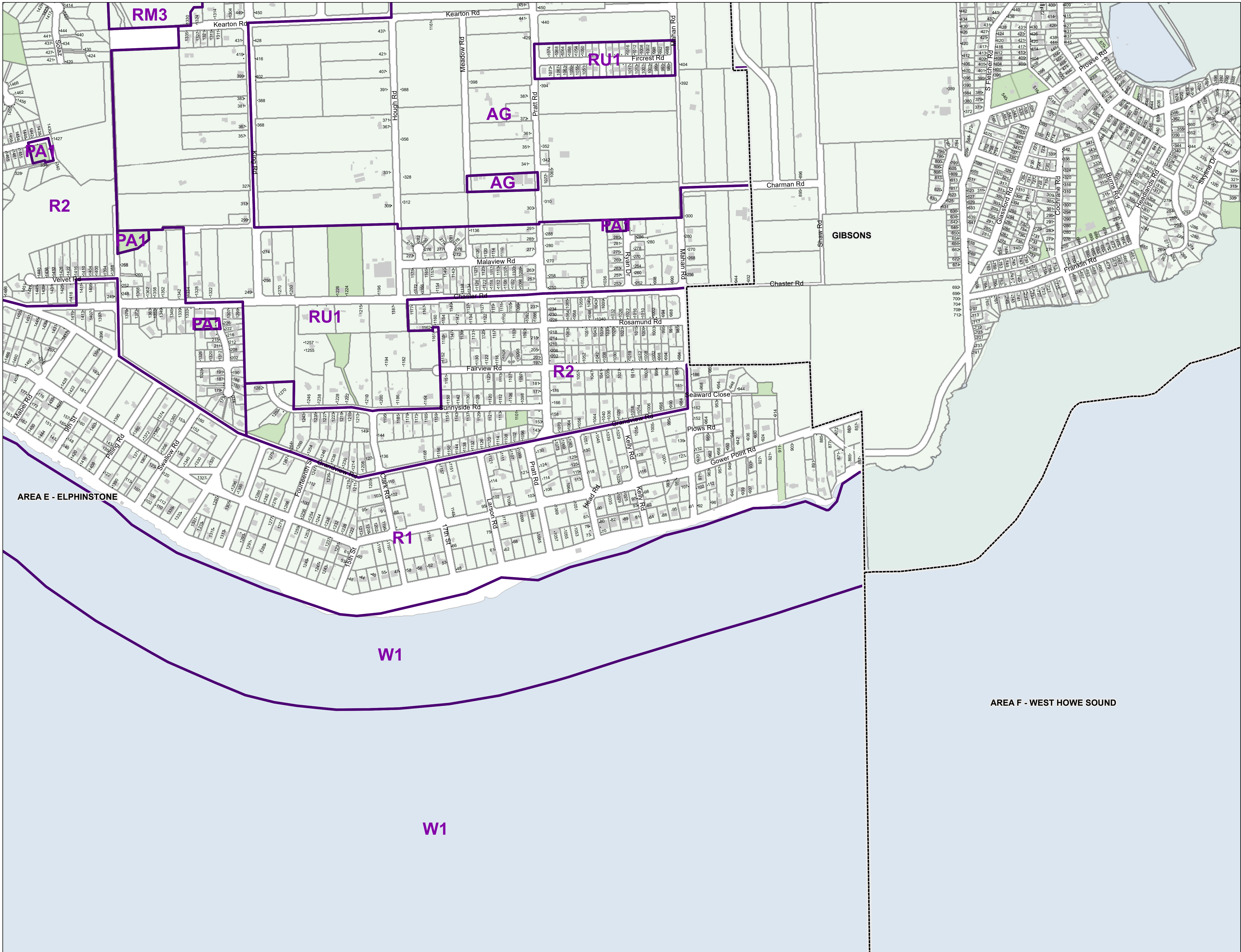
RU1

This information has been compiled by the Sunshine Coast Regional District using data derived from a number of sources with varying levels of accuracy. The Sunshine Coast Regional District disclaims all responsibility for the accuracy or completeness of this information.



Date: 2022-01-20
Scale - 1:5,000





RESIDENTIAL ZONES

Residential One
Residential Two
Residential Three
Residential Multiple One
Residential Multiple Two
Residential Multiple Three

R1
R2
R3
RM1
RM2
RM3

RURAL ZONES

Country Residential One
Country Residential Two
Rural One
Rural One A
Rural Two
Rural Two A
Rural Three
Rural Three A
Rural Three B
Rural Forest One
Rural Forest Two
Rural Forest Three
Rural Forest Four
Rural Forest Five
Agriculture

CR1
CR2
RU1
RU1A
RU2
RU2A
RU3
RU3A
RU3B
RF1
RF2
RF3
RF4
RF5
AG

COMPREHENSIVE DEVELOPMENT ZONES

Comprehensive Development One
Comprehensive Development Two
Comprehensive Development Three
Comprehensive Development Four

CD1
CD2
CD3
CD4

COMMERCIAL ZONES

Commercial One
Commercial Two
Commercial Three
Commercial Four
Commercial Five
Marine Transportation

C1
C2
C3
C4
C5
M1

WATER ZONES

Water One
Water Two

W1
W2

INDUSTRIAL ZONES

Industrial One
Industrial Two
Industrial Three
Industrial Four
Industrial Five
Industrial Six
Industrial Seven
Industrial Eight
Industrial Nine
Industrial Ten
Industrial Eleven
Industrial Twelve
Industrial Thirteen

I1
I2
I3
I4
I5
I6
I7
I8
I9
I10
I11
I12
I13

PARK ZONES

Park and Assembly One
Park and Assembly Two
Park and Assembly Three
Park and Assembly Four

PA1
PA2
PA3
PA4

Land Use Zoning

BYLAW: 722
SCHEDULE: A

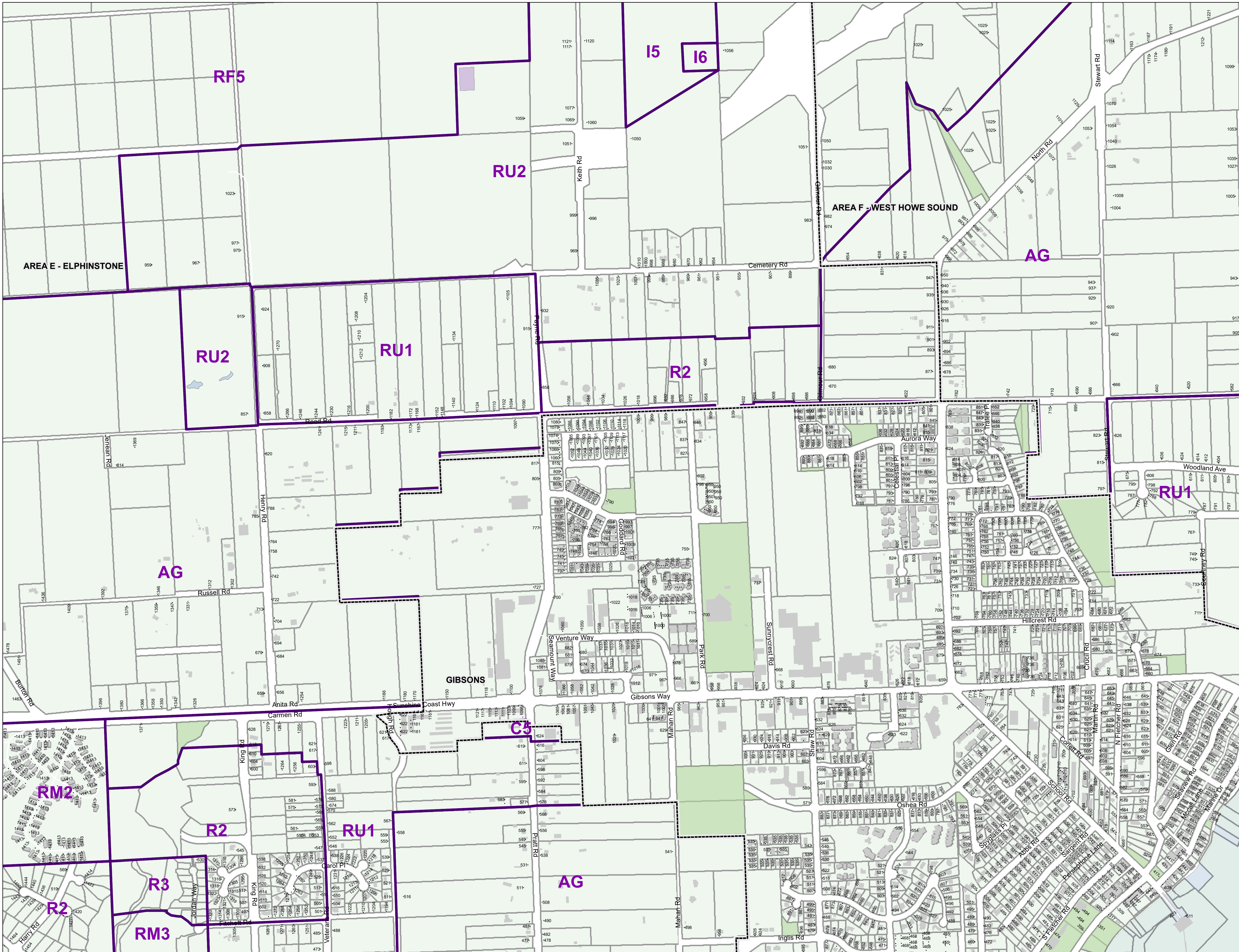
LAND USE ZONING
Map # 1503

This information has been compiled by the Sunshine Coast Regional District using data derived from a number of sources with varying levels of accuracy. The Sunshine Coast Regional District disclaims all responsibility for the accuracy or completeness of this information.



Date: 2022-01-20
Scale - 1:5,000

0 100 200 400 Meters



RESIDENTIAL ZONES

Residential One
Residential Two
Residential Three
Residential Multiple One
Residential Multiple Two
Residential Multiple Three

R1
R2
R3
RM1
RM2
RM3

RURAL ZONES

Country Residential One
Country Residential Two
Rural One
Rural One A
Rural Two
Rural Two A
Rural Three
Rural Three A
Rural Three B
Rural Forest One
Rural Forest Two
Rural Forest Three
Rural Forest Four
Rural Forest Five
Agriculture

CR1
CR2
RU1
RU1A
RU2
RU2A
RU3
RU3A
RU3B
RF1
RF2
RF3
RF4
RF5
AG

COMPREHENSIVE DEVELOPMENT ZONES

Comprehensive Development One
Comprehensive Development Two
Comprehensive Development Three
Comprehensive Development Four

CD1
CD2
CD3
CD4

COMMERCIAL ZONES

Commercial One
Commercial Two
Commercial Three
Commercial Four
Commercial Five
Marine Transportation

C1
C2
C3
C4
C5
M1

WATER ZONES

Water One
Water Two

W1
W2

INDUSTRIAL ZONES

Industrial One
Industrial Two
Industrial Three
Industrial Four
Industrial Five
Industrial Six
Industrial Seven
Industrial Eight
Industrial Nine
Industrial Ten
Industrial Eleven
Industrial Twelve
Industrial Thirteen

I1
I2
I3
I4
I5
I6
I7
I8
I9
I10
I11
I12
I13

PARK ZONES

Park and Assembly One
Park and Assembly Two
Park and Assembly Three
Park and Assembly Four

PA1
PA2
PA3
PA4

Land Use Zoning

BYLAW: 722
SCHEDULE: A

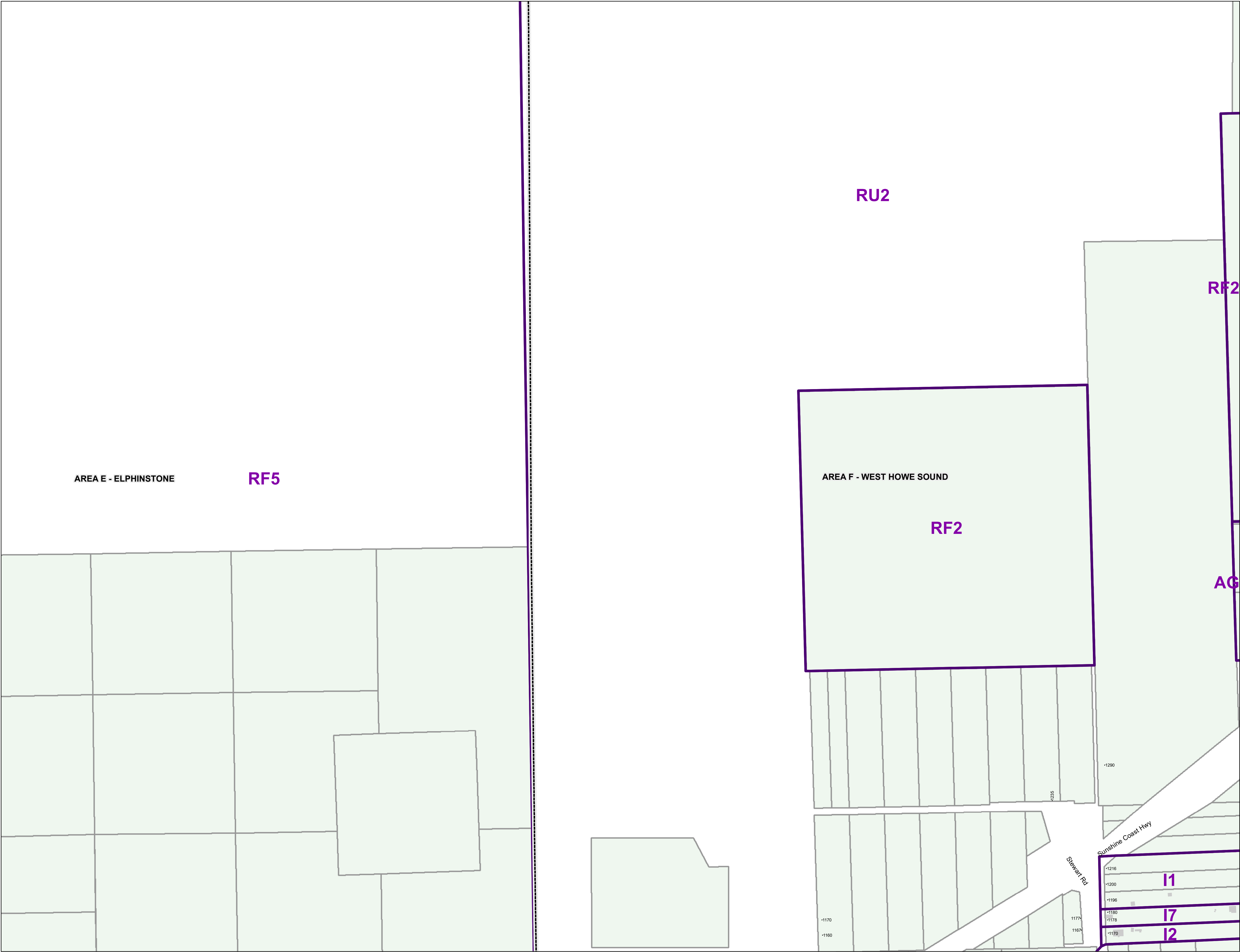

LAND USE ZONING
Map # 1504

This information has been compiled by the Sunshine Coast Regional District using data derived from a number of sources with varying levels of accuracy. The Sunshine Coast Regional District disclaims all responsibility for the accuracy or completeness of this information.



Date: 2022-01-20
Scale - 1:5,000

0 100 200 400 Meters



RESIDENTIAL ZONES

Residential One	R1
Residential Two	R2
Residential Three	R3
Residential Multiple One	RM1
Residential Multiple Two	RM2
Residential Multiple Three	RM3

RURAL ZONES

Country Residential One	CR1
Country Residential Two	CR2
Rural One	RU1
Rural One A	RU1A
Rural Two	RU2
Rural Two A	RU2A
Rural Three	RU3
Rural Three A	RU3A
Rural Three B	RU3B
Rural Forest One	RF1
Rural Forest Two	RF2
Rural Forest Three	RF3
Rural Forest Four	RF4
Rural Forest Five	RF5
Agriculture	AG

COMPREHENSIVE DEVELOPMENT ZONES

Comprehensive Development One	CD1
Comprehensive Development Two	CD2
Comprehensive Development Three	CD3
Comprehensive Development Four	CD4

COMMERCIAL ZONES

Commercial One	C1
Commercial Two	C2
Commercial Three	C3
Commercial Four	C4
Commercial Five	C5
Marine Transportation	M1

WATER ZONES

Water One	W1
Water Two	W2

INDUSTRIAL ZONES

Industrial One	I1
Industrial Two	I2
Industrial Three	I3
Industrial Four	I4
Industrial Five	I5
Industrial Six	I6
Industrial Seven	I7
Industrial Eight	I8
Industrial Nine	I9
Industrial Ten	I10
Industrial Eleven	I11
Industrial Twelve	I12
Industrial Thirteen	I13

PARK ZONES

Park and Assembly One	PA1
Park and Assembly Two	PA2
Park and Assembly Three	PA3
Park and Assembly Four	PA4

Land Use Zoning

BYLAW: 722
SCHEDULE: A

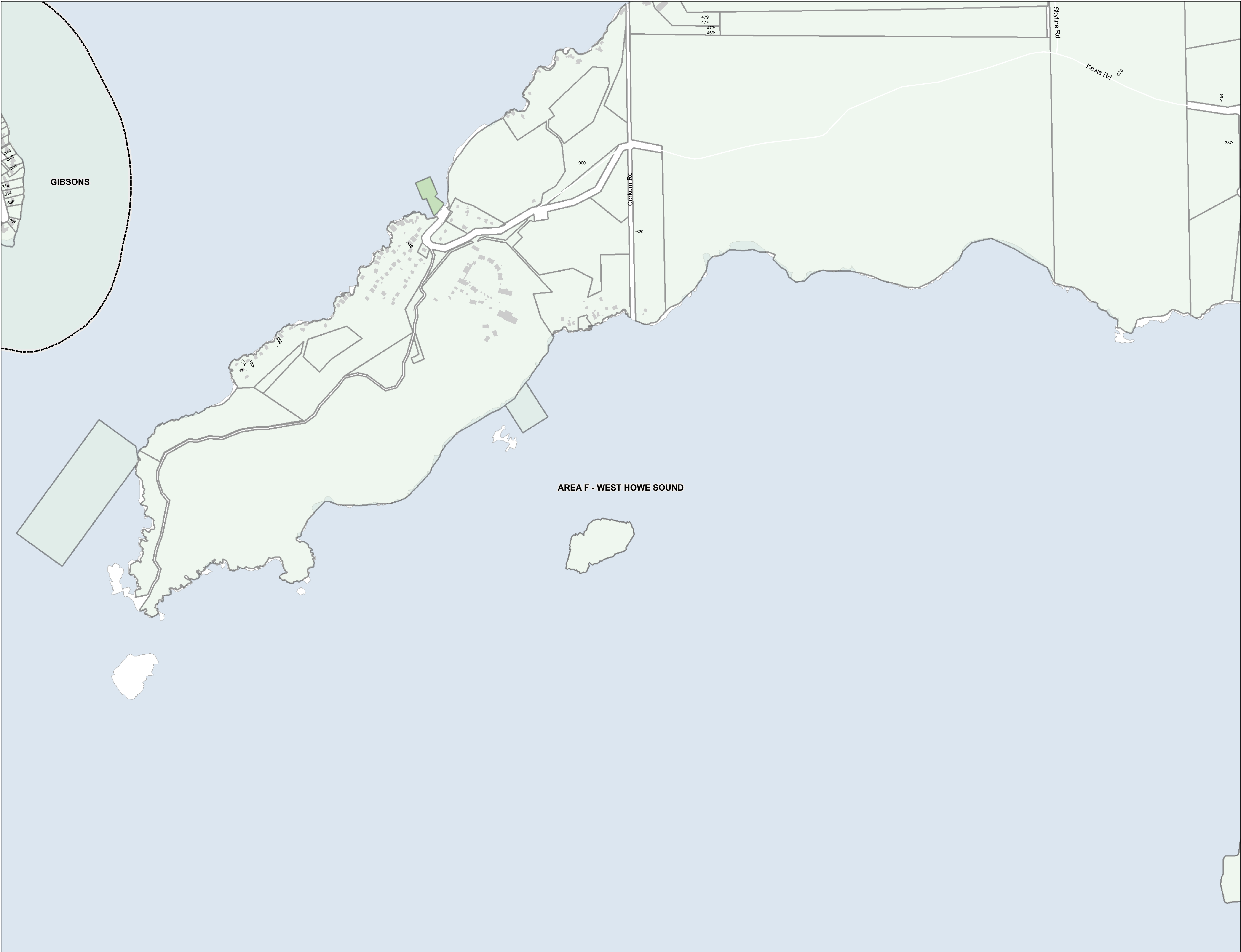
LAND USE ZONING
Map # 1505

This information has been compiled by the Sunshine Coast Regional District using data derived from a number of sources with varying levels of accuracy. The Sunshine Coast Regional District disclaims all responsibility for the accuracy or completeness of this information.



Date: 2022-01-20
Scale - 1:5,000





RESIDENTIAL ZONES

Residential One	R1
Residential Two	R2
Residential Three	R3
Residential Multiple One	RM1
Residential Multiple Two	RM2
Residential Multiple Three	RM3

RURAL ZONES

Country Residential One	CR1
Country Residential Two	CR2
Rural One	RU1
Rural One A	RU1A
Rural Two	RU2
Rural Two A	RU2A
Rural Three	RU3
Rural Three A	RU3A
Rural Three B	RU3B
Rural Forest One	RF1
Rural Forest Two	RF2
Rural Forest Three	RF3
Rural Forest Four	RF4
Rural Forest Five	RF5
Agriculture	AG

COMPREHENSIVE DEVELOPMENT ZONES

Comprehensive Development One	CD1
Comprehensive Development Two	CD2
Comprehensive Development Three	CD3
Comprehensive Development Four	CD4

COMMERCIAL ZONES

Commercial One	C1
Commercial Two	C2
Commercial Three	C3
Commercial Four	C4
Commercial Five	C5
Marine Transportation	M1

WATER ZONES

Water One	W1
Water Two	W2

INDUSTRIAL ZONES

Industrial One	I1
Industrial Two	I2
Industrial Three	I3
Industrial Four	I4
Industrial Five	I5
Industrial Six	I6
Industrial Seven	I7
Industrial Eight	I8
Industrial Nine	I9
Industrial Ten	I10
Industrial Eleven	I11
Industrial Twelve	I12
Industrial Thirteen	I13

PARK ZONES

Park and Assembly One	PA1
Park and Assembly Two	PA2
Park and Assembly Three	PA3
Park and Assembly Four	PA4

Land Use Zoning

BYLAW: 722
SCHEDULE: A

LAND USE ZONING
Map # 1603

This information has been compiled by the Sunshine Coast Regional District using data derived from a number of sources with varying levels of accuracy. The Sunshine Coast Regional District disclaims all responsibility for the accuracy or completeness of this information.



Date: 2022-01-20
Scale - 1:5,000





RESIDENTIAL ZONES

Residential One	R1
Residential Two	R2
Residential Three	R3
Residential Multiple One	RM1
Residential Multiple Two	RM2
Residential Multiple Three	RM3

RURAL ZONES

Country Residential One	CR1
Country Residential Two	CR2
Rural One	RU1
Rural One A	RU1A
Rural Two	RU2
Rural Two A	RU2A
Rural Three	RU3
Rural Three A	RU3A
Rural Three B	RU3B
Rural Forest One	RF1
Rural Forest Two	RF2
Rural Forest Three	RF3
Rural Forest Four	RF4
Rural Forest Five	RF5
Agriculture	AG

COMPREHENSIVE DEVELOPMENT ZONES

Comprehensive Development One	CD1
Comprehensive Development Two	CD2
Comprehensive Development Three	CD3
Comprehensive Development Four	CD4

COMMERCIAL ZONES

Commercial One	C1
Commercial Two	C2
Commercial Three	C3
Commercial Four	C4
Commercial Five	C5
Marine Transportation	M1

WATER ZONES

Water One	W1
Water Two	W2

INDUSTRIAL ZONES

Industrial One	I1
Industrial Two	I2
Industrial Three	I3
Industrial Four	I4
Industrial Five	I5
Industrial Six	I6
Industrial Seven	I7
Industrial Eight	I8
Industrial Nine	I9
Industrial Ten	I10
Industrial Eleven	I11
Industrial Twelve	I12
Industrial Thirteen	I13

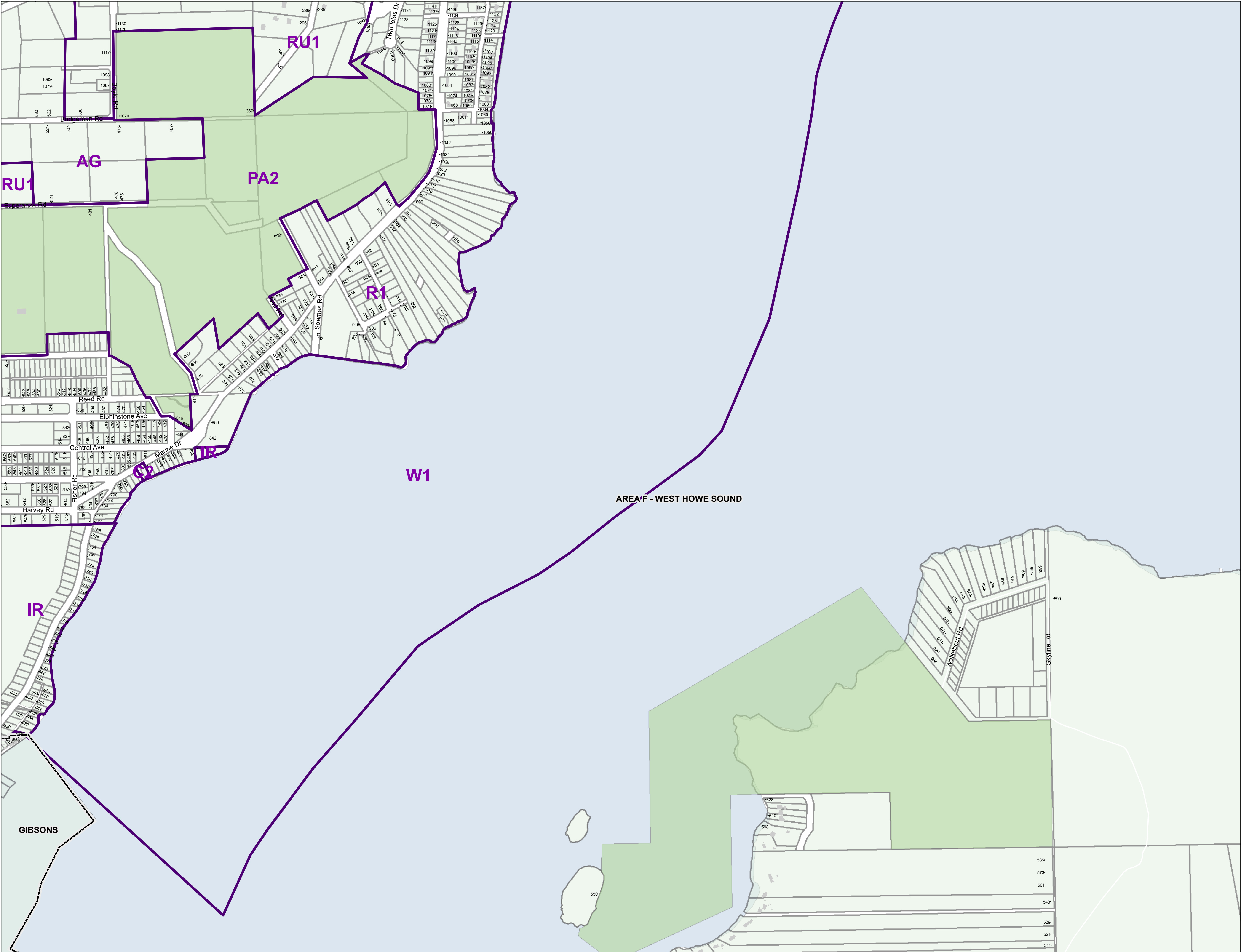
PARK ZONES

Park and Assembly One	PA1
Park and Assembly Two	PA2
Park and Assembly Three	PA3
Park and Assembly Four	PA4

Land Use Zoning

BYLAW: 722
SCHEDULE: A

LAND USE ZONING
Map # 1604

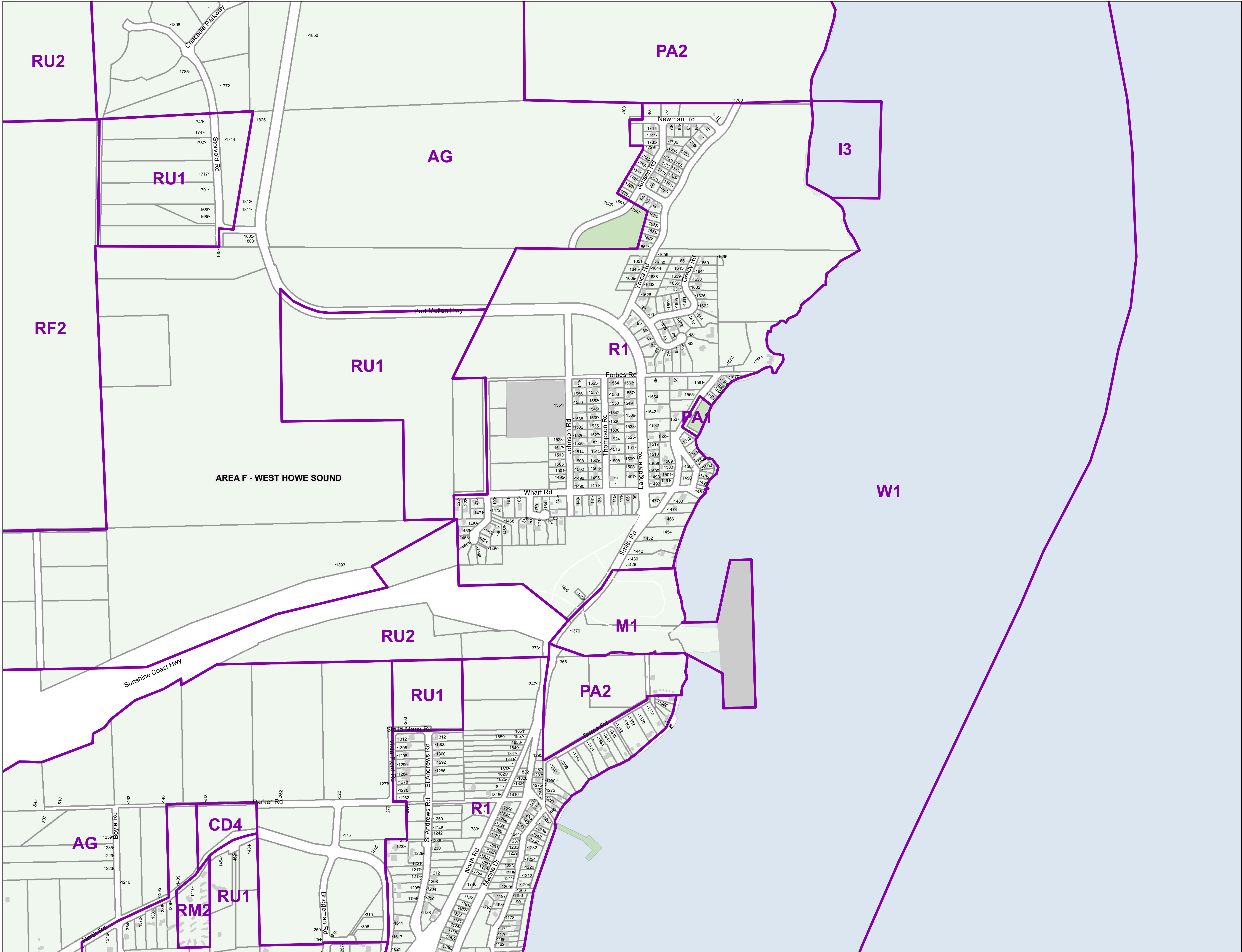



This information has been compiled by the Sunshine Coast Regional District using data derived from a number of sources with varying levels of accuracy. The Sunshine Coast Regional District disclaims all responsibility for the accuracy or completeness of this information.



Date: 2022-01-20
Scale - 1:5,000

0 100 200 400 Meters



RESIDENTIAL ZONES

Residential One	R1
Residential Two	R2
Residential Three	R3
Residential Multiple One	RM1
Residential Multiple Two	RM2
Residential Multiple Three	RM3

RURAL ZONES

Country Residential One	CR1
Country Residential Two	CR2
Rural One	RU1
Rural One A	RU1A
Rural Two	RU2
Rural Two A	RU2A
Rural Three	RU3
Rural Three A	RU3A
Rural Three B	RU3B
Rural Forest One	RF1
Rural Forest Two	RF2
Rural Forest Three	RF3
Rural Forest Four	RF4
Rural Forest Five	RF5
Agriculture	AG

COMPREHENSIVE DEVELOPMENT ZONES

Comprehensive Development One	CD1
Comprehensive Development Two	CD2
Comprehensive Development Three	CD3
Comprehensive Development Four	CD4

COMMERCIAL ZONES

Commercial One	C1
Commercial Two	C2
Commercial Three	C3
Commercial Four	C4
Commercial Five	C5
Marine Transportation	M1

WATER ZONES

Water One	W1
Water Two	W2

INDUSTRIAL ZONES

Industrial One	I1
Industrial Two	I2
Industrial Three	I3
Industrial Four	I4
Industrial Five	I5
Industrial Six	I6
Industrial Seven	I7
Industrial Eight	I8
Industrial Nine	I9
Industrial Ten	I10
Industrial Eleven	I11
Industrial Twelve	I12
Industrial Thirteen	I13

PARK ZONES

Park and Assembly One	PA1
Park and Assembly Two	PA2
Park and Assembly Three	PA3
Park and Assembly Four	PA4

Land Use Zoning

BYLAW: 722
SCHEDULE: A


LAND USE ZONING
Map # 1605

This information has been compiled by the Sunshine Coast Regional District using data derived from a number of sources with varying levels of accuracy. The Sunshine Coast Regional District disclaims all responsibility for the accuracy or completeness of this information.



Date: 2023-10-17
Scale - 1:5,000

0 100 200 400 Meters



RESIDENTIAL ZONES

Residential One	R1
Residential Two	R2
Residential Three	R3
Residential Multiple One	RM1
Residential Multiple Two	RM2
Residential Multiple Three	RM3

RURAL ZONES

Country Residential One	CR1
Country Residential Two	CR2
Rural One	RU1
Rural One A	RU1A
Rural Two	RU2
Rural Two A	RU2A
Rural Three	RU3
Rural Three A	RU3A
Rural Three B	RU3B
Rural Forest One	RF1
Rural Forest Two	RF2
Rural Forest Three	RF3
Rural Forest Four	RF4
Rural Forest Five	RF5
Agriculture	AG

COMPREHENSIVE DEVELOPMENT ZONES

Comprehensive Development One	CD1
Comprehensive Development Two	CD2
Comprehensive Development Three	CD3
Comprehensive Development Four	CD4

COMMERCIAL ZONES

Commercial One	C1
Commercial Two	C2
Commercial Three	C3
Commercial Four	C4
Commercial Five	C5
Marine Transportation	M1

WATER ZONES

Water One	W1
Water Two	W2

INDUSTRIAL ZONES

Industrial One	I1
Industrial Two	I2
Industrial Three	I3
Industrial Four	I4
Industrial Five	I5
Industrial Six	I6
Industrial Seven	I7
Industrial Eight	I8
Industrial Nine	I9
Industrial Ten	I10
Industrial Eleven	I11
Industrial Twelve	I12
Industrial Thirteen	I13

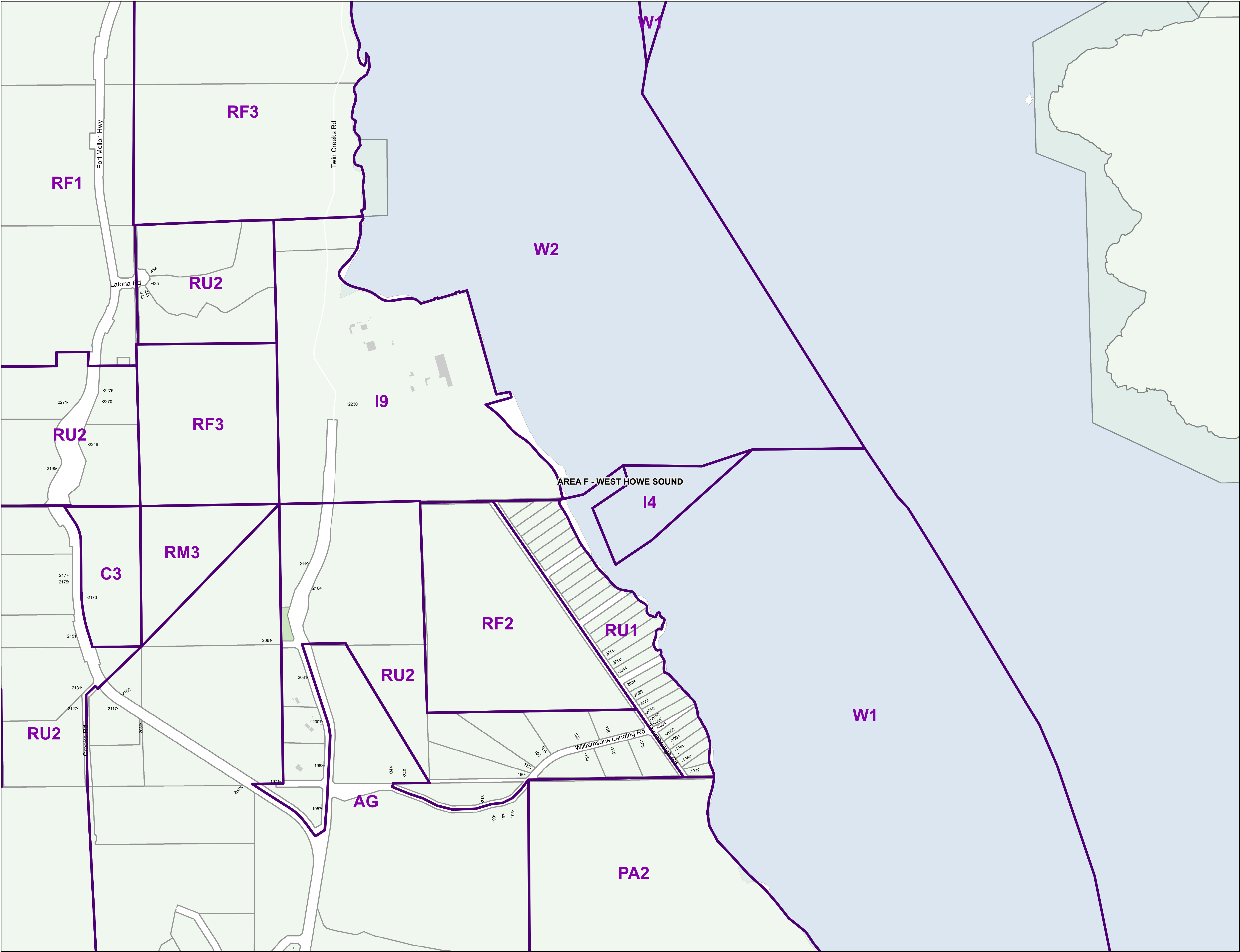
PARK ZONES

Park and Assembly One	PA1
Park and Assembly Two	PA2
Park and Assembly Three	PA3
Park and Assembly Four	PA4

 Land Use Zoning

BYLAW: 722
SCHEDULE: A

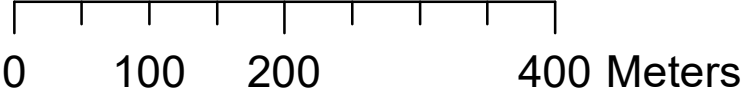
LAND USE ZONING
Map # 1606



This information has been compiled by the Sunshine Coast Regional District using data derived from a number of sources with varying levels of accuracy. The Sunshine Coast Regional District disclaims all responsibility for the accuracy or completeness of this information.



Date: 11/10/2023
Scale - 1:5,000





RESIDENTIAL ZONES

Residential One	R1
Residential Two	R2
Residential Three	R3
Residential Multiple One	RM1
Residential Multiple Two	RM2
Residential Multiple Three	RM3

RURAL ZONES

Country Residential One	CR1
Country Residential Two	CR2
Rural One	RU1
Rural One A	RU1A
Rural Two	RU2
Rural Two A	RU2A
Rural Three	RU3
Rural Three A	RU3A
Rural Three B	RU3B
Rural Forest One	RF1
Rural Forest Two	RF2
Rural Forest Three	RF3
Rural Forest Four	RF4
Rural Forest Five	RF5
Agriculture	AG

COMPREHENSIVE DEVELOPMENT ZONES

Comprehensive Development One	CD1
Comprehensive Development Two	CD2
Comprehensive Development Three	CD3
Comprehensive Development Four	CD4

COMMERCIAL ZONES

Commercial One	C1
Commercial Two	C2
Commercial Three	C3
Commercial Four	C4
Commercial Five	C5
Marine Transportation	M1

WATER ZONES


Water One	W1
Water Two	W2

INDUSTRIAL ZONES

Industrial One	I1
Industrial Two	I2
Industrial Three	I3
Industrial Four	I4
Industrial Five	I5
Industrial Six	I6
Industrial Seven	I7
Industrial Eight	I8
Industrial Nine	I9
Industrial Ten	I10
Industrial Eleven	I11
Industrial Twelve	I12
Industrial Thirteen	I13

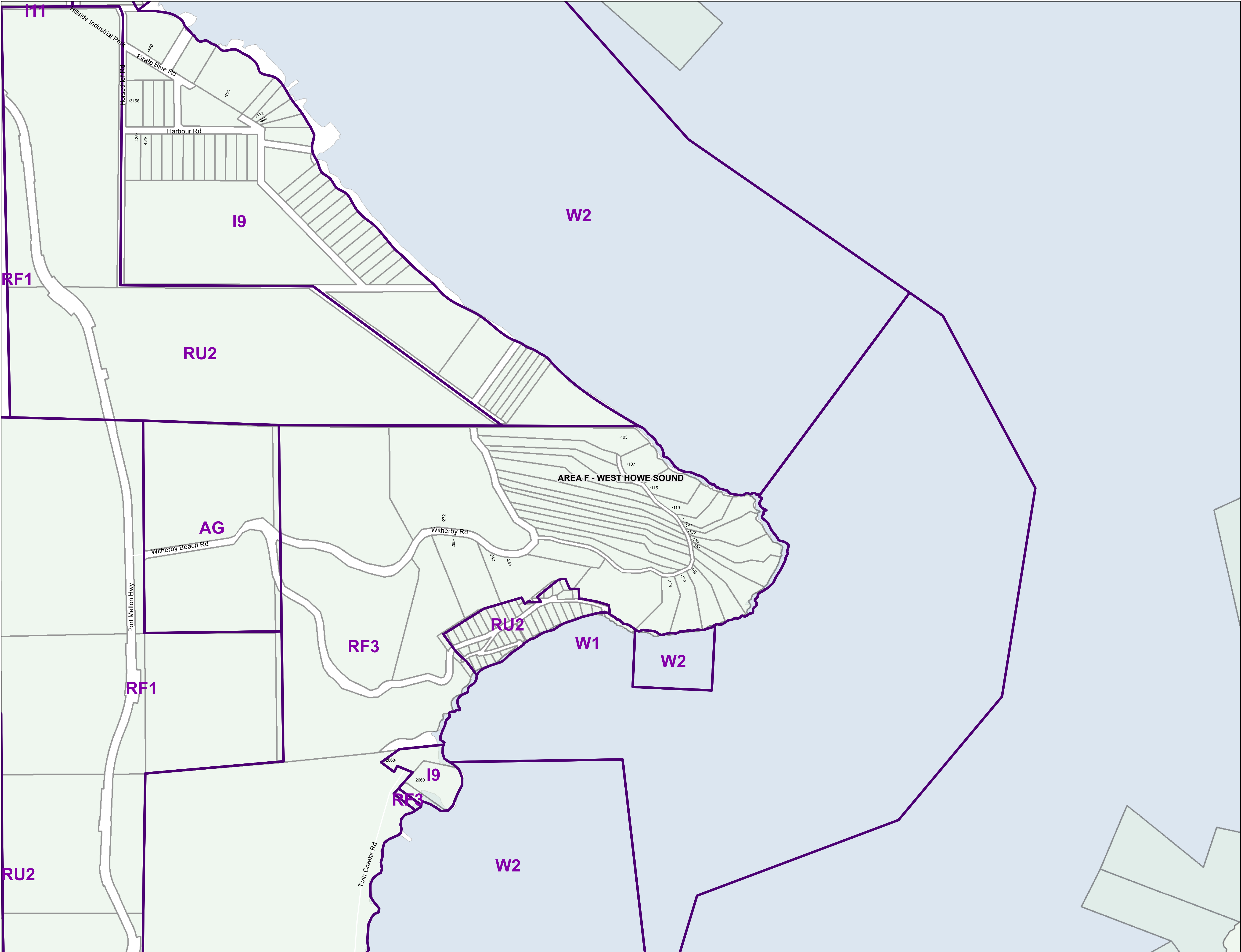
PARK ZONES

Park and Assembly One	PA1
Park and Assembly Two	PA2
Park and Assembly Three	PA3
Park and Assembly Four	PA4

 Land Use Zoning

BYLAW: 722
SCHEDULE: A

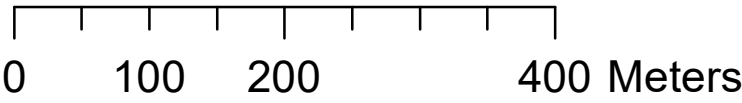
LAND USE ZONING
Map # 1607

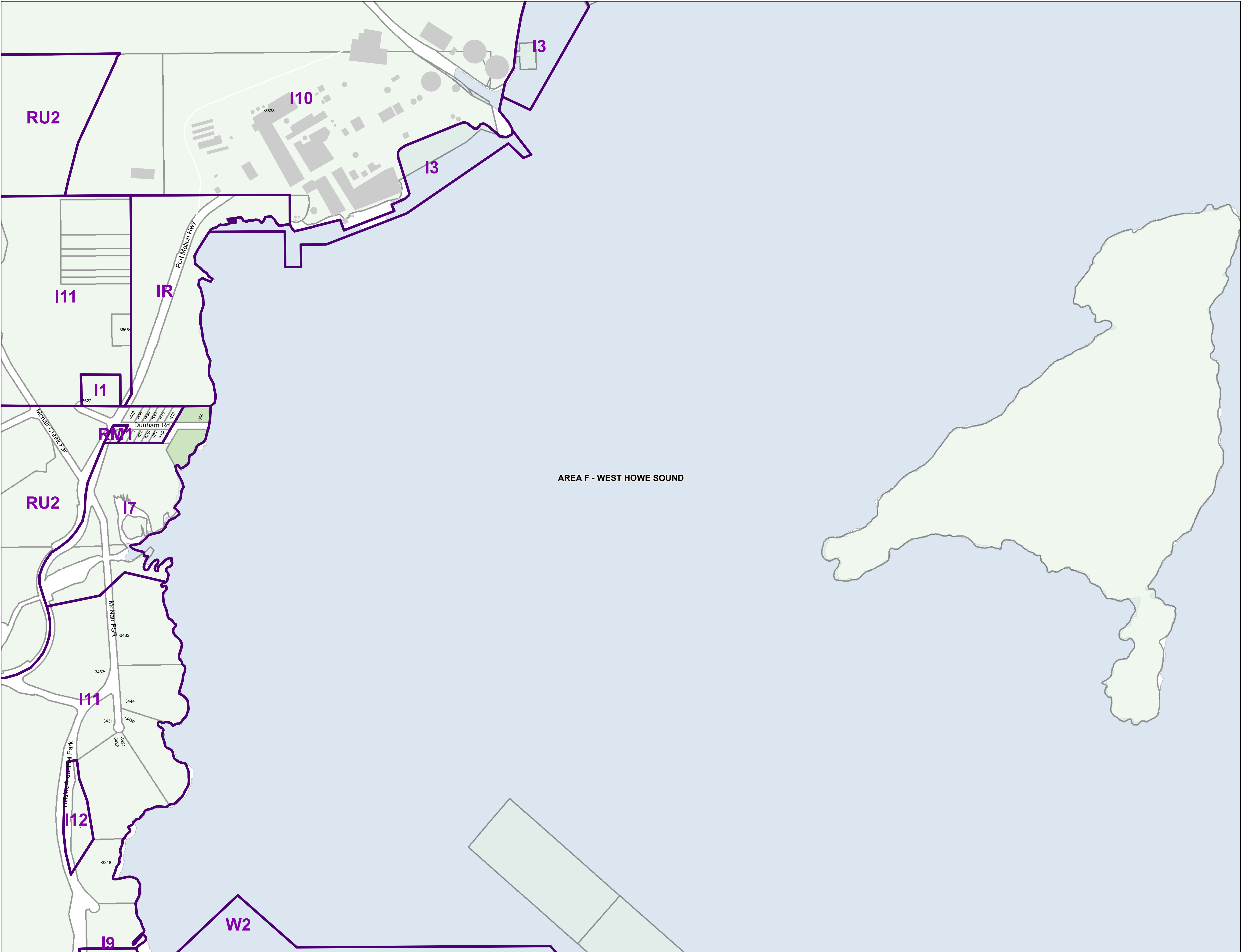



This information has been compiled by the Sunshine Coast Regional District using data derived from a number of sources with varying levels of accuracy. The Sunshine Coast Regional District disclaims all responsibility for the accuracy or completeness of this information.



Date: 2022-01-20
Scale - 1:5,000





RESIDENTIAL ZONES

Residential One	R1
Residential Two	R2
Residential Three	R3
Residential Multiple One	RM1
Residential Multiple Two	RM2
Residential Multiple Three	RM3

RURAL ZONES

Country Residential One	CR1
Country Residential Two	CR2
Rural One	RU1
Rural One A	RU1A
Rural Two	RU2
Rural Two A	RU2A
Rural Three	RU3
Rural Three A	RU3A
Rural Three B	RU3B
Rural Forest One	RF1
Rural Forest Two	RF2
Rural Forest Three	RF3
Rural Forest Four	RF4
Rural Forest Five	RF5
Agriculture	AG

COMPREHENSIVE DEVELOPMENT ZONES

Comprehensive Development One	CD1
Comprehensive Development Two	CD2
Comprehensive Development Three	CD3
Comprehensive Development Four	CD4

COMMERCIAL ZONES

Commercial One	C1
Commercial Two	C2
Commercial Three	C3
Commercial Four	C4
Commercial Five	C5
Marine Transportation	M1

WATER ZONES

Water One	W1
Water Two	W2

INDUSTRIAL ZONES

Industrial One	I1
Industrial Two	I2
Industrial Three	I3
Industrial Four	I4
Industrial Five	I5
Industrial Six	I6
Industrial Seven	I7
Industrial Eight	I8
Industrial Nine	I9
Industrial Ten	I10
Industrial Eleven	I11
Industrial Twelve	I12
Industrial Thirteen	I13

PARK ZONES

Park and Assembly One	PA1
Park and Assembly Two	PA2
Park and Assembly Three	PA3
Park and Assembly Four	PA4

Land Use Zoning

BYLAW: 722
SCHEDULE: A


LAND USE ZONING
Map # 1608

This information has been compiled by the Sunshine Coast Regional District using data derived from a number of sources with varying levels of accuracy. The Sunshine Coast Regional District disclaims all responsibility for the accuracy or completeness of this information.



Date: 2022-01-20
Scale - 1:5,000





RESIDENTIAL ZONES

Residential One	R1
Residential Two	R2
Residential Three	R3
Residential Multiple One	RM1
Residential Multiple Two	RM2
Residential Multiple Three	RM3

RURAL ZONES

Country Residential One	CR1
Country Residential Two	CR2
Rural One	RU1
Rural One A	RU1A
Rural Two	RU2
Rural Two A	RU2A
Rural Three	RU3
Rural Three A	RU3A
Rural Three B	RU3B
Rural Forest One	RF1
Rural Forest Two	RF2
Rural Forest Three	RF3
Rural Forest Four	RF4
Rural Forest Five	RF5
Agriculture	AG

COMPREHENSIVE DEVELOPMENT ZONES

Comprehensive Development One	CD1
Comprehensive Development Two	CD2
Comprehensive Development Three	CD3
Comprehensive Development Four	CD4

COMMERCIAL ZONES

Commercial One	C1
Commercial Two	C2
Commercial Three	C3
Commercial Four	C4
Commercial Five	C5
Marine Transportation	M1

WATER ZONES


Water One	W1
Water Two	W2

INDUSTRIAL ZONES

Industrial One	I1
Industrial Two	I2
Industrial Three	I3
Industrial Four	I4
Industrial Five	I5
Industrial Six	I6
Industrial Seven	I7
Industrial Eight	I8
Industrial Nine	I9
Industrial Ten	I10
Industrial Eleven	I11
Industrial Twelve	I12
Industrial Thirteen	I13

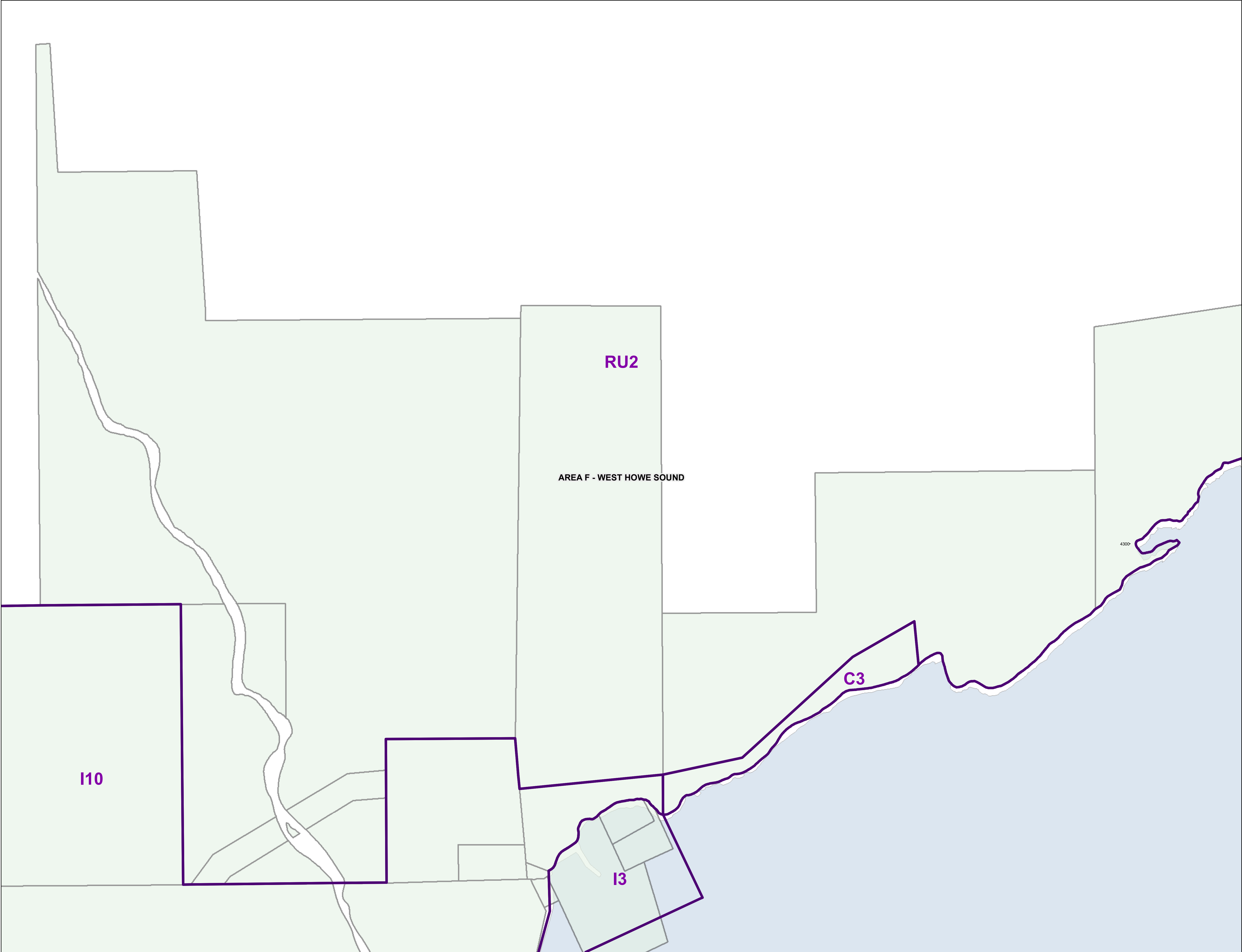
PARK ZONES

Park and Assembly One	PA1
Park and Assembly Two	PA2
Park and Assembly Three	PA3
Park and Assembly Four	PA4

 Land Use Zoning

BYLAW: 722
SCHEDULE: A

LAND USE ZONING
Map # 1609

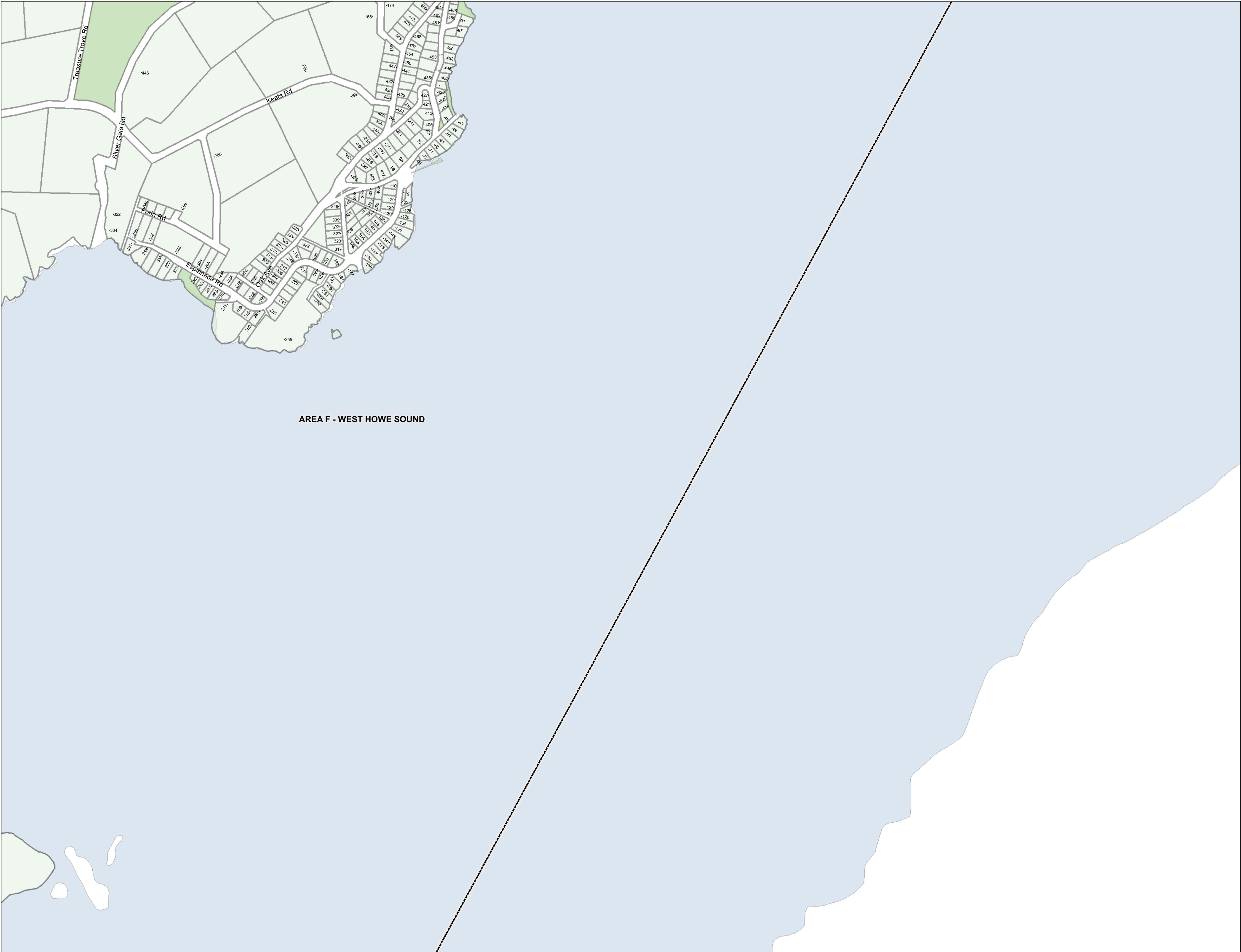


This information has been compiled by the Sunshine Coast Regional District using data derived from a number of sources with varying levels of accuracy. The Sunshine Coast Regional District disclaims all responsibility for the accuracy or completeness of this information.



Date: 2022-01-20
Scale - 1:5,000

0 100 200 400 Meters



Land Use Zoning

BYLAW: 722
SCHEDULE: A


LAND USE ZONING
Map # 1703

This information has been compiled by the Sunshine Coast Regional District using data derived from a number of sources with varying levels of accuracy. The Sunshine Coast Regional District disclaims all responsibility for the accuracy or completeness of this information.



Date: 2022-01-20
Scale - 1:5,000

0 100 200 400 Meters



RESIDENTIAL ZONES

Residential One	R1
Residential Two	R2
Residential Three	R3
Residential Multiple One	RM1
Residential Multiple Two	RM2
Residential Multiple Three	RM3

RURAL ZONES

Country Residential One	CR1
Country Residential Two	CR2
Rural One	RU1
Rural One A	RU1A
Rural Two	RU2
Rural Two A	RU2A
Rural Three	RU3
Rural Three A	RU3A
Rural Three B	RU3B
Rural Forest One	RF1
Rural Forest Two	RF2
Rural Forest Three	RF3
Rural Forest Four	RF4
Rural Forest Five	RF5
Agriculture	AG

COMPREHENSIVE DEVELOPMENT ZONES

Comprehensive Development One	CD1
Comprehensive Development Two	CD2
Comprehensive Development Three	CD3
Comprehensive Development Four	CD4

COMMERCIAL ZONES

Commercial One	C1
Commercial Two	C2
Commercial Three	C3
Commercial Four	C4
Commercial Five	C5
Marine Transportation	M1

WATER ZONES

Water One	W1
Water Two	W2

INDUSTRIAL ZONES

Industrial One	I1
Industrial Two	I2
Industrial Three	I3
Industrial Four	I4
Industrial Five	I5
Industrial Six	I6
Industrial Seven	I7
Industrial Eight	I8
Industrial Nine	I9
Industrial Ten	I10
Industrial Eleven	I11
Industrial Twelve	I12
Industrial Thirteen	I13

PARK ZONES

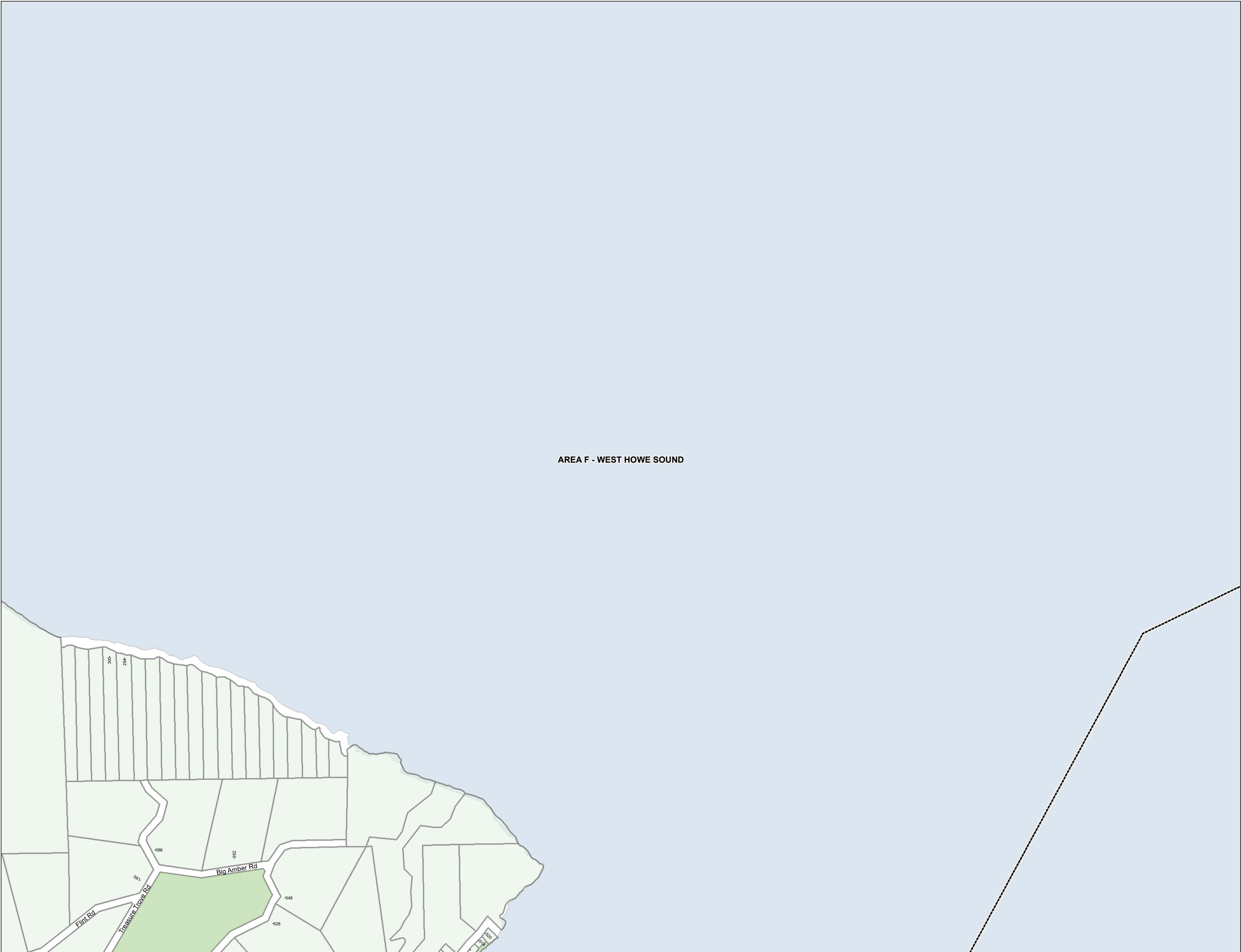
Park and Assembly One	PA1
Park and Assembly Two	PA2
Park and Assembly Three	PA3
Park and Assembly Four	PA4

AREA F - WEST HOWE SOUND

Land Use Zoning

BYLAW: 722
SCHEDULE: A

LAND USE ZONING
Map # 1704



This information has been compiled by the Sunshine Coast Regional District using data derived from a number of sources with varying levels of accuracy. The Sunshine Coast Regional District disclaims all responsibility for the accuracy or completeness of this information.



Date: 2022-01-20
Scale - 1:5,000

0 100 200 400 Meters



RESIDENTIAL ZONES

Residential One	R1
Residential Two	R2
Residential Three	R3
Residential Multiple One	RM1
Residential Multiple Two	RM2
Residential Multiple Three	RM3

RURAL ZONES

Country Residential One	CR1
Country Residential Two	CR2
Rural One	RU1
Rural One A	RU1A
Rural Two	RU2
Rural Two A	RU2A
Rural Three	RU3
Rural Three A	RU3A
Rural Three B	RU3B
Rural Forest One	RF1
Rural Forest Two	RF2
Rural Forest Three	RF3
Rural Forest Four	RF4
Rural Forest Five	RF5
Agriculture	AG

COMPREHENSIVE DEVELOPMENT ZONES

Comprehensive Development One	CD1
Comprehensive Development Two	CD2
Comprehensive Development Three	CD3
Comprehensive Development Four	CD4

COMMERCIAL ZONES

Commercial One	C1
Commercial Two	C2
Commercial Three	C3
Commercial Four	C4
Commercial Five	C5
Marine Transportation	M1

WATER ZONES

Water One	W1
Water Two	W2

INDUSTRIAL ZONES

Industrial One	I1
Industrial Two	I2
Industrial Three	I3
Industrial Four	I4
Industrial Five	I5
Industrial Six	I6
Industrial Seven	I7
Industrial Eight	I8
Industrial Nine	I9
Industrial Ten	I10
Industrial Eleven	I11
Industrial Twelve	I12
Industrial Thirteen	I13

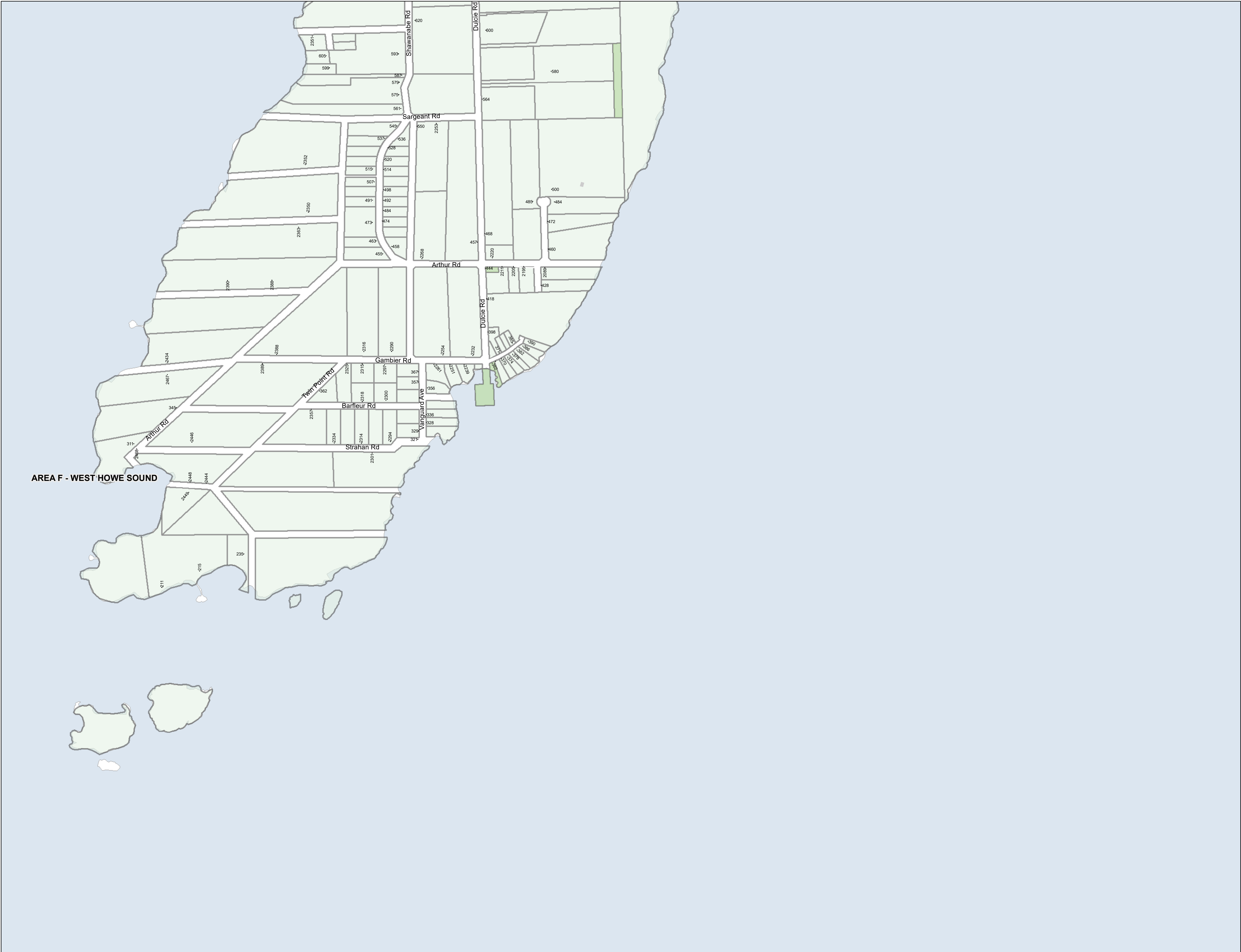
PARK ZONES

Park and Assembly One	PA1
Park and Assembly Two	PA2
Park and Assembly Three	PA3
Park and Assembly Four	PA4

Land Use Zoning

BYLAW: 722
SCHEDULE: A

LAND USE ZONING
Map # 1705

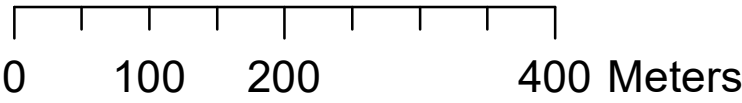


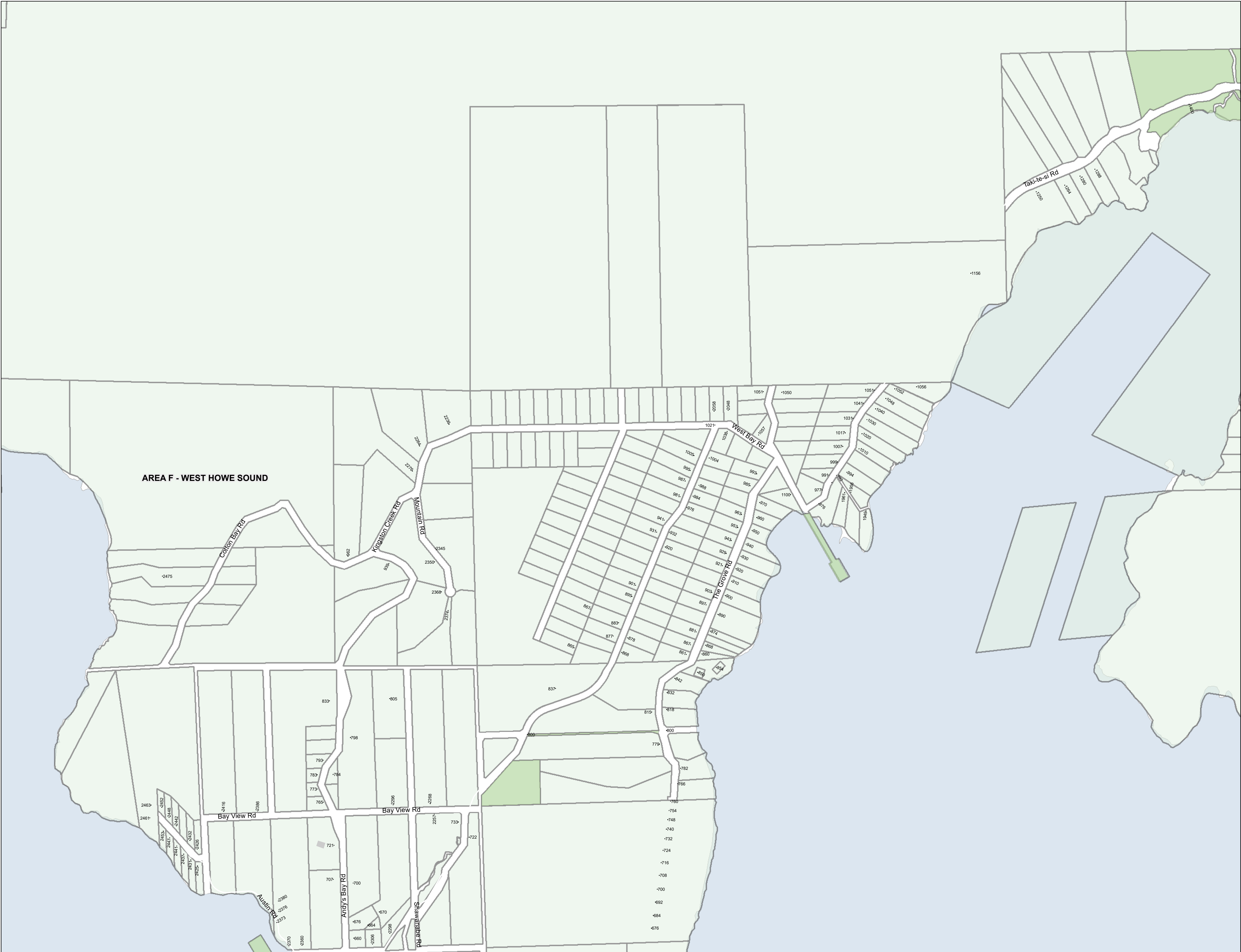
AREA F - WEST HOWE SOUND

This information has been compiled by the Sunshine Coast Regional District using data derived from a number of sources with varying levels of accuracy. The Sunshine Coast Regional District disclaims all responsibility for the accuracy or completeness of this information.



Date: 2022-01-20
Scale - 1:5,000





AREA F - WEST HOWE SOUND

RESIDENTIAL ZONES

Residential One	R1
Residential Two	R2
Residential Three	R3
Residential Multiple One	RM1
Residential Multiple Two	RM2
Residential Multiple Three	RM3

RURAL ZONES

Country Residential One	CR1
Country Residential Two	CR2
Rural One	RU1
Rural One A	RU1A
Rural Two	RU2
Rural Two A	RU2A
Rural Three	RU3
Rural Three A	RU3A
Rural Three B	RU3B
Rural Forest One	RF1
Rural Forest Two	RF2
Rural Forest Three	RF3
Rural Forest Four	RF4
Rural Forest Five	RF5
Agriculture	AG

COMPREHENSIVE DEVELOPMENT ZONES

Comprehensive Development One	CD1
Comprehensive Development Two	CD2
Comprehensive Development Three	CD3
Comprehensive Development Four	CD4

COMMERCIAL ZONES

Commercial One	C1
Commercial Two	C2
Commercial Three	C3
Commercial Four	C4
Commercial Five	C5
Marine Transportation	M1

WATER ZONES

Water One	W1
Water Two	W2

INDUSTRIAL ZONES

Industrial One	I1
Industrial Two	I2
Industrial Three	I3
Industrial Four	I4
Industrial Five	I5
Industrial Six	I6
Industrial Seven	I7
Industrial Eight	I8
Industrial Nine	I9
Industrial Ten	I10
Industrial Eleven	I11
Industrial Twelve	I12
Industrial Thirteen	I13

PARK ZONES

Park and Assembly One	PA1
Park and Assembly Two	PA2
Park and Assembly Three	PA3
Park and Assembly Four	PA4

Land Use Zoning

BYLAW: 722
SCHEDULE: A

LAND USE ZONING
Map # 1706

This information has been compiled by the Sunshine Coast Regional District using data derived from a number of sources with varying levels of accuracy. The Sunshine Coast Regional District disclaims all responsibility for the accuracy or completeness of this information.



Date: 2022-01-20
Scale - 1:5,000

0 100 200 400 Meters



RESIDENTIAL ZONES

Residential One	R1
Residential Two	R2
Residential Three	R3
Residential Multiple One	RM1
Residential Multiple Two	RM2
Residential Multiple Three	RM3

RURAL ZONES

Country Residential One	CR1
Country Residential Two	CR2
Rural One	RU1
Rural One A	RU1A
Rural Two	RU2
Rural Two A	RU2A
Rural Three	RU3
Rural Three A	RU3A
Rural Three B	RU3B
Rural Forest One	RF1
Rural Forest Two	RF2
Rural Forest Three	RF3
Rural Forest Four	RF4
Rural Forest Five	RF5
Agriculture	AG

COMPREHENSIVE DEVELOPMENT ZONES

Comprehensive Development One	CD1
Comprehensive Development Two	CD2
Comprehensive Development Three	CD3
Comprehensive Development Four	CD4

COMMERCIAL ZONES

Commercial One	C1
Commercial Two	C2
Commercial Three	C3
Commercial Four	C4
Commercial Five	C5
Marine Transportation	M1

WATER ZONES

Water One	W1
Water Two	W2

INDUSTRIAL ZONES

Industrial One	I1
Industrial Two	I2
Industrial Three	I3
Industrial Four	I4
Industrial Five	I5
Industrial Six	I6
Industrial Seven	I7
Industrial Eight	I8
Industrial Nine	I9
Industrial Ten	I10
Industrial Eleven	I11
Industrial Twelve	I12
Industrial Thirteen	I13

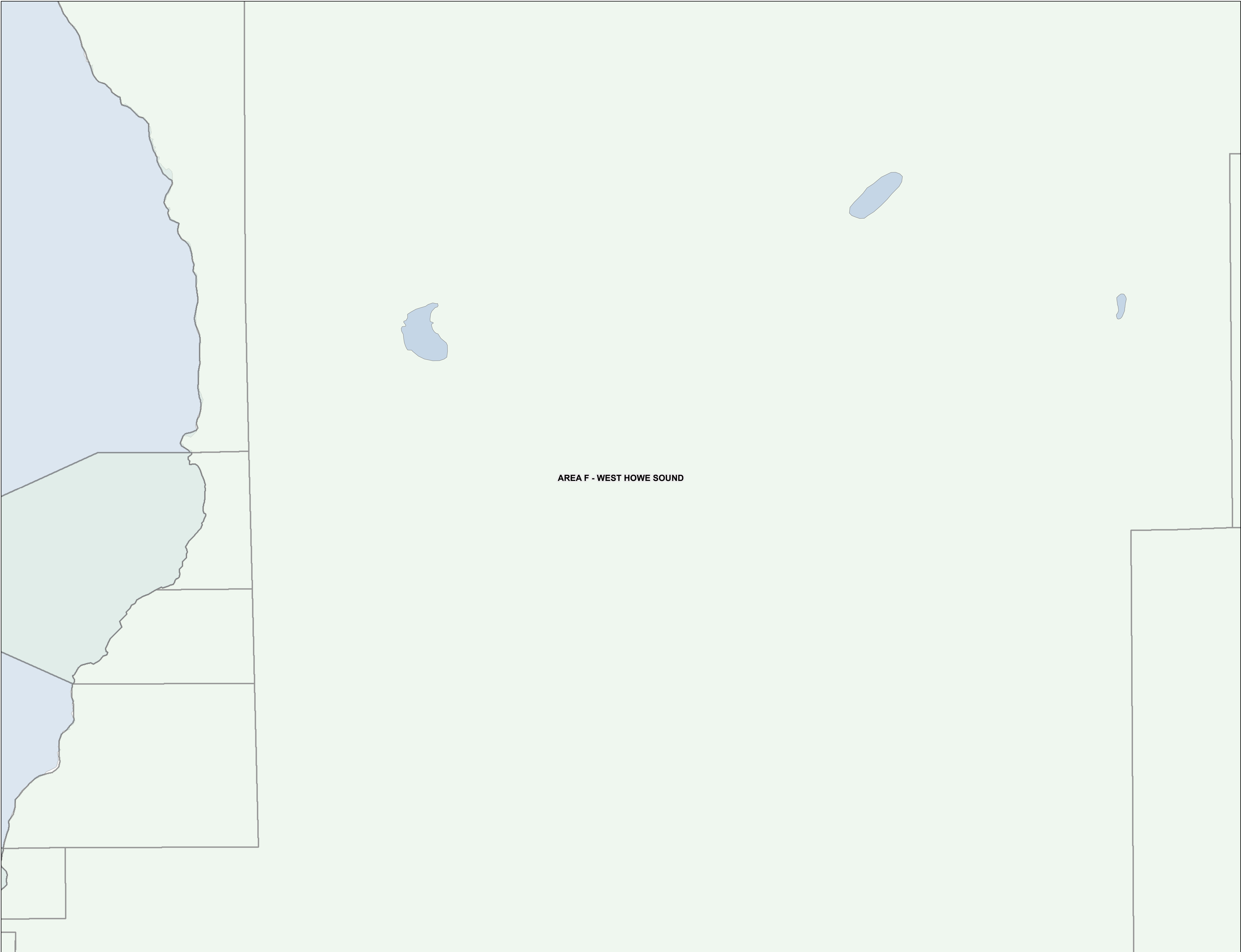
PARK ZONES

Park and Assembly One	PA1
Park and Assembly Two	PA2
Park and Assembly Three	PA3
Park and Assembly Four	PA4

 Land Use Zoning

BYLAW: 722
SCHEDULE: A

LAND USE ZONING
Map # 1707




This information has been compiled by the Sunshine Coast Regional District using data derived from a number of sources with varying levels of accuracy. The Sunshine Coast Regional District disclaims all responsibility for the accuracy or completeness of this information.



Date: 2022-01-20
Scale - 1:5,000





RESIDENTIAL ZONES

Residential One	R1
Residential Two	R2
Residential Three	R3
Residential Multiple One	RM1
Residential Multiple Two	RM2
Residential Multiple Three	RM3

RURAL ZONES

Country Residential One	CR1
Country Residential Two	CR2
Rural One	RU1
Rural One A	RU1A
Rural Two	RU2
Rural Two A	RU2A
Rural Three	RU3
Rural Three A	RU3A
Rural Three B	RU3B
Rural Forest One	RF1
Rural Forest Two	RF2
Rural Forest Three	RF3
Rural Forest Four	RF4
Rural Forest Five	RF5
Agriculture	AG

COMPREHENSIVE DEVELOPMENT ZONES

Comprehensive Development One	CD1
Comprehensive Development Two	CD2
Comprehensive Development Three	CD3
Comprehensive Development Four	CD4

COMMERCIAL ZONES

Commercial One	C1
Commercial Two	C2
Commercial Three	C3
Commercial Four	C4
Commercial Five	C5
Marine Transportation	M1

WATER ZONES

Water One	W1
Water Two	W2

INDUSTRIAL ZONES

Industrial One	I1
Industrial Two	I2
Industrial Three	I3
Industrial Four	I4
Industrial Five	I5
Industrial Six	I6
Industrial Seven	I7
Industrial Eight	I8
Industrial Nine	I9
Industrial Ten	I10
Industrial Eleven	I11
Industrial Twelve	I12
Industrial Thirteen	I13

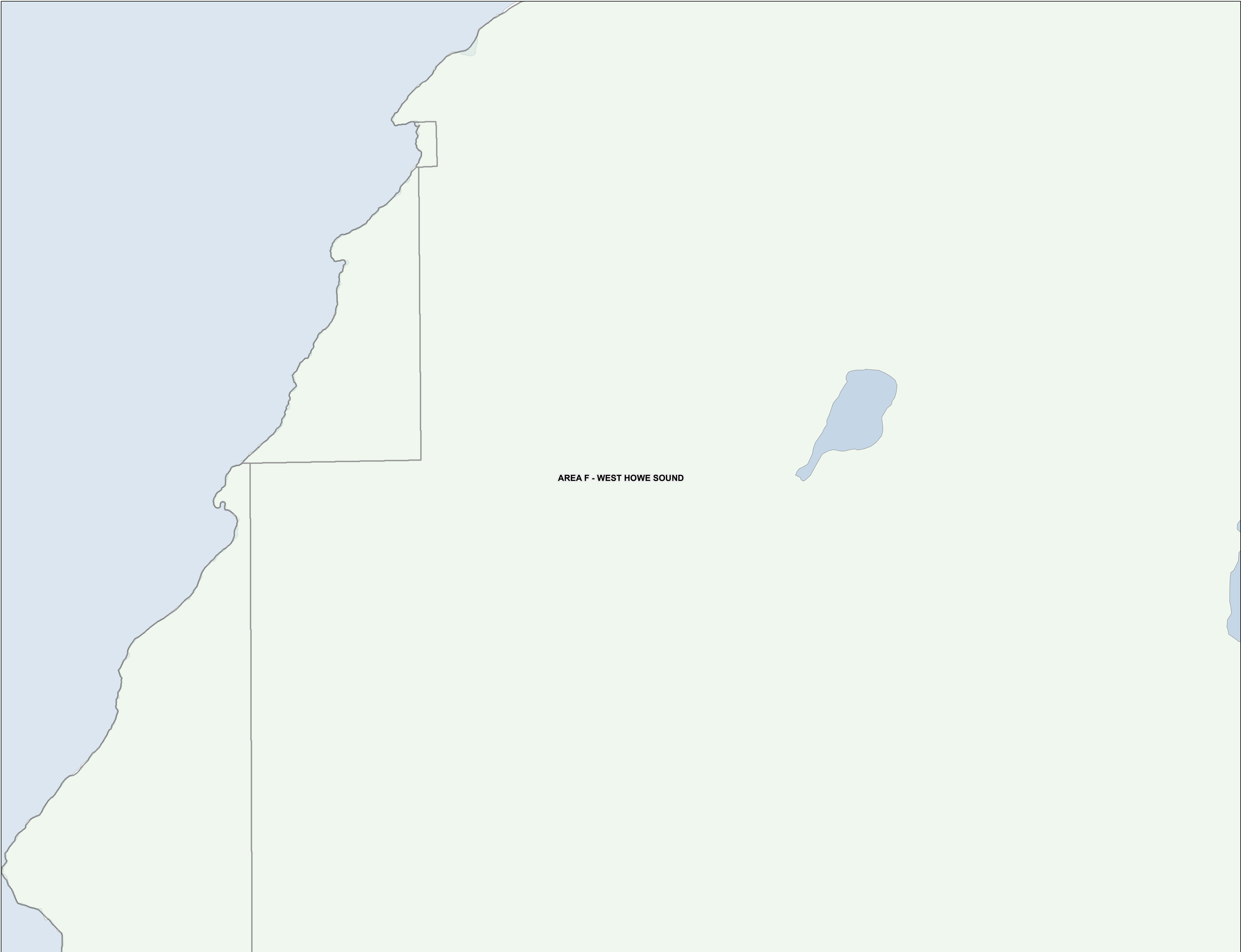
PARK ZONES

Park and Assembly One	PA1
Park and Assembly Two	PA2
Park and Assembly Three	PA3
Park and Assembly Four	PA4

 Land Use Zoning

BYLAW: 722
SCHEDULE: A

LAND USE ZONING
Map # 1708



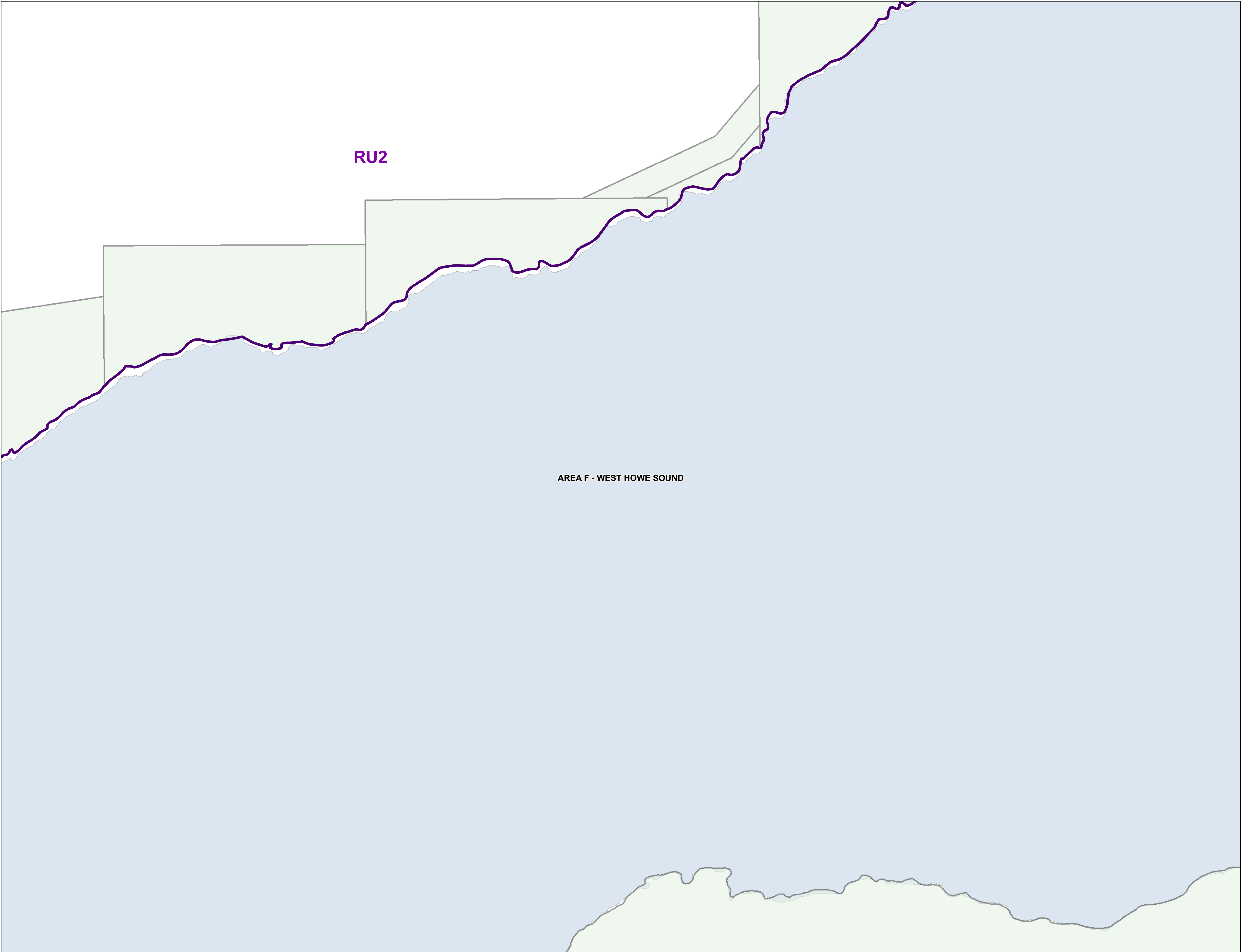
AREA F - WEST HOWE SOUND

This information has been compiled by the Sunshine Coast Regional District using data derived from a number of sources with varying levels of accuracy. The Sunshine Coast Regional District disclaims all responsibility for the accuracy or completeness of this information.



Date: 2022-01-20
Scale - 1:5,000





RESIDENTIAL ZONES

Residential One	R1
Residential Two	R2
Residential Three	R3
Residential Multiple One	RM1
Residential Multiple Two	RM2
Residential Multiple Three	RM3

RURAL ZONES

Country Residential One	CR1
Country Residential Two	CR2
Rural One	RU1
Rural One A	RU1A
Rural Two	RU2
Rural Two A	RU2A
Rural Three	RU3
Rural Three A	RU3A
Rural Three B	RU3B
Rural Forest One	RF1
Rural Forest Two	RF2
Rural Forest Three	RF3
Rural Forest Four	RF4
Rural Forest Five	RF5
Agriculture	AG

COMPREHENSIVE DEVELOPMENT ZONES

Comprehensive Development One	CD1
Comprehensive Development Two	CD2
Comprehensive Development Three	CD3
Comprehensive Development Four	CD4

COMMERCIAL ZONES

Commercial One	C1
Commercial Two	C2
Commercial Three	C3
Commercial Four	C4
Commercial Five	C5
Marine Transportation	M1

WATER ZONES

Water One	W1
Water Two	W2

INDUSTRIAL ZONES

Industrial One	I1
Industrial Two	I2
Industrial Three	I3
Industrial Four	I4
Industrial Five	I5
Industrial Six	I6
Industrial Seven	I7
Industrial Eight	I8
Industrial Nine	I9
Industrial Ten	I10
Industrial Eleven	I11
Industrial Twelve	I12
Industrial Thirteen	I13

PARK ZONES

Park and Assembly One	PA1
Park and Assembly Two	PA2
Park and Assembly Three	PA3
Park and Assembly Four	PA4

 Land Use Zoning

BYLAW: 722
SCHEDULE: A

LAND USE ZONING
Map # 1709

This information has been compiled by the Sunshine Coast Regional District using data derived from a number of sources with varying levels of accuracy. The Sunshine Coast Regional District disclaims all responsibility for the accuracy or completeness of this information.



Date: 2022-01-20
Scale - 1:5,000





RESIDENTIAL ZONES

Residential One	R1
Residential Two	R2
Residential Three	R3
Residential Multiple One	RM1
Residential Multiple Two	RM2
Residential Multiple Three	RM3

RURAL ZONES

Country Residential One	CR1
Country Residential Two	CR2
Rural One	RU1
Rural One A	RU1A
Rural Two	RU2
Rural Two A	RU2A
Rural Three	RU3
Rural Three A	RU3A
Rural Three B	RU3B
Rural Forest One	RF1
Rural Forest Two	RF2
Rural Forest Three	RF3
Rural Forest Four	RF4
Rural Forest Five	RF5
Agriculture	AG

COMPREHENSIVE DEVELOPMENT ZONES

Comprehensive Development One	CD1
Comprehensive Development Two	CD2
Comprehensive Development Three	CD3
Comprehensive Development Four	CD4

COMMERCIAL ZONES

Commercial One	C1
Commercial Two	C2
Commercial Three	C3
Commercial Four	C4
Commercial Five	C5
Marine Transportation	M1

WATER ZONES

Water One	W1
Water Two	W2

INDUSTRIAL ZONES

Industrial One	I1
Industrial Two	I2
Industrial Three	I3
Industrial Four	I4
Industrial Five	I5
Industrial Six	I6
Industrial Seven	I7
Industrial Eight	I8
Industrial Nine	I9
Industrial Ten	I10
Industrial Eleven	I11
Industrial Twelve	I12
Industrial Thirteen	I13

PARK ZONES

Park and Assembly One	PA1
Park and Assembly Two	PA2
Park and Assembly Three	PA3
Park and Assembly Four	PA4

Land Use Zoning

BYLAW: 722
SCHEDULE: A

LAND USE ZONING
Map # 1805

This information has been compiled by the Sunshine Coast Regional District using data derived from a number of sources with varying levels of accuracy. The Sunshine Coast Regional District disclaims all responsibility for the accuracy or completeness of this information.



Date: 2022-01-20
Scale - 1:5,000





RESIDENTIAL ZONES

Residential One	R1
Residential Two	R2
Residential Three	R3
Residential Multiple One	RM1
Residential Multiple Two	RM2
Residential Multiple Three	RM3

RURAL ZONES

Country Residential One	CR1
Country Residential Two	CR2
Rural One	RU1
Rural One A	RU1A
Rural Two	RU2
Rural Two A	RU2A
Rural Three	RU3
Rural Three A	RU3A
Rural Three B	RU3B
Rural Forest One	RF1
Rural Forest Two	RF2
Rural Forest Three	RF3
Rural Forest Four	RF4
Rural Forest Five	RF5
Agriculture	AG

COMPREHENSIVE DEVELOPMENT ZONES

Comprehensive Development One	CD1
Comprehensive Development Two	CD2
Comprehensive Development Three	CD3
Comprehensive Development Four	CD4

COMMERCIAL ZONES

Commercial One	C1
Commercial Two	C2
Commercial Three	C3
Commercial Four	C4
Commercial Five	C5
Marine Transportation	M1

WATER ZONES

Water One	W1
Water Two	W2

INDUSTRIAL ZONES

Industrial One	I1
Industrial Two	I2
Industrial Three	I3
Industrial Four	I4
Industrial Five	I5
Industrial Six	I6
Industrial Seven	I7
Industrial Eight	I8
Industrial Nine	I9
Industrial Ten	I10
Industrial Eleven	I11
Industrial Twelve	I12
Industrial Thirteen	I13

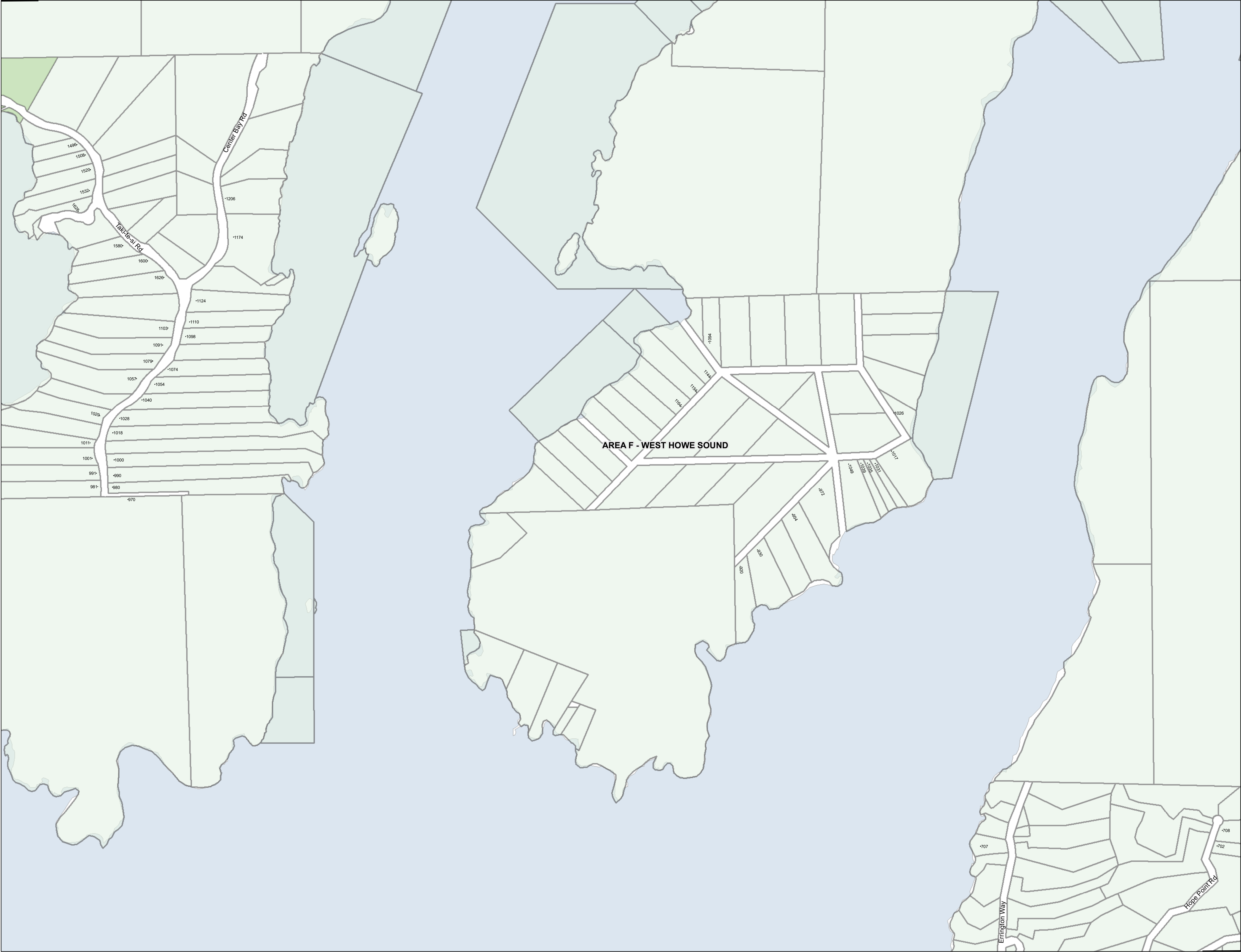
PARK ZONES

Park and Assembly One	PA1
Park and Assembly Two	PA2
Park and Assembly Three	PA3
Park and Assembly Four	PA4

 Land Use Zoning

BYLAW: 722
SCHEDULE: A

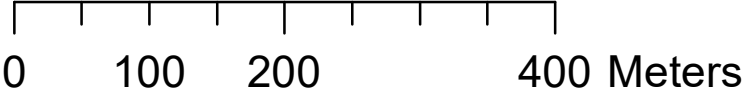
LAND USE ZONING
Map # 1806



This information has been compiled by the Sunshine Coast Regional District using data derived from a number of sources with varying levels of accuracy. The Sunshine Coast Regional District disclaims all responsibility for the accuracy or completeness of this information.



Date: 2022-01-20
Scale - 1:5,000





RESIDENTIAL ZONES

Residential One	R1
Residential Two	R2
Residential Three	R3
Residential Multiple One	RM1
Residential Multiple Two	RM2
Residential Multiple Three	RM3

RURAL ZONES

Country Residential One	CR1
Country Residential Two	CR2
Rural One	RU1
Rural One A	RU1A
Rural Two	RU2
Rural Two A	RU2A
Rural Three	RU3
Rural Three A	RU3A
Rural Three B	RU3B
Rural Forest One	RF1
Rural Forest Two	RF2
Rural Forest Three	RF3
Rural Forest Four	RF4
Rural Forest Five	RF5
Agriculture	AG

COMPREHENSIVE DEVELOPMENT ZONES

Comprehensive Development One	CD1
Comprehensive Development Two	CD2
Comprehensive Development Three	CD3
Comprehensive Development Four	CD4

COMMERCIAL ZONES

Commercial One	C1
Commercial Two	C2
Commercial Three	C3
Commercial Four	C4
Commercial Five	C5
Marine Transportation	M1

WATER ZONES


Water One	W1
Water Two	W2

INDUSTRIAL ZONES

Industrial One	I1
Industrial Two	I2
Industrial Three	I3
Industrial Four	I4
Industrial Five	I5
Industrial Six	I6
Industrial Seven	I7
Industrial Eight	I8
Industrial Nine	I9
Industrial Ten	I10
Industrial Eleven	I11
Industrial Twelve	I12
Industrial Thirteen	I13

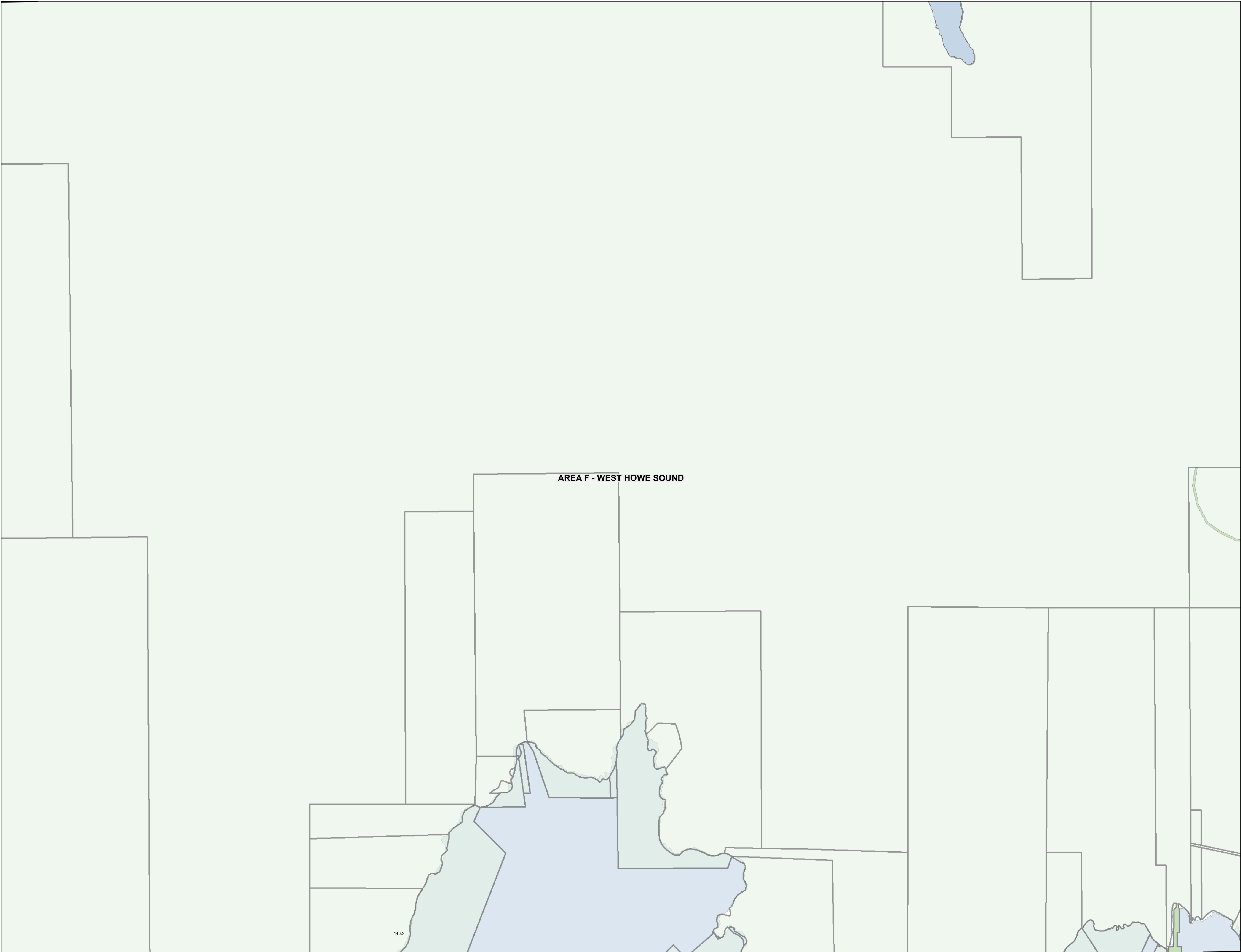
PARK ZONES

Park and Assembly One	PA1
Park and Assembly Two	PA2
Park and Assembly Three	PA3
Park and Assembly Four	PA4

 Land Use Zoning

BYLAW: 722
SCHEDULE: A

LAND USE ZONING
Map # 1807



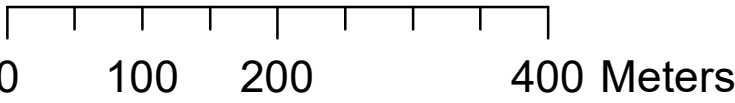
AREA F - WEST HOWE SOUND

1432

This information has been compiled by the Sunshine Coast Regional District using data derived from a number of sources with varying levels of accuracy. The Sunshine Coast Regional District disclaims all responsibility for the accuracy or completeness of this information.



Date: 2022-01-20
Scale - 1:5,000





RESIDENTIAL ZONES

Residential One	R1
Residential Two	R2
Residential Three	R3
Residential Multiple One	RM1
Residential Multiple Two	RM2
Residential Multiple Three	RM3

RURAL ZONES

Country Residential One	CR1
Country Residential Two	CR2
Rural One	RU1
Rural One A	RU1A
Rural Two	RU2
Rural Two A	RU2A
Rural Three	RU3
Rural Three A	RU3A
Rural Three B	RU3B
Rural Forest One	RF1
Rural Forest Two	RF2
Rural Forest Three	RF3
Rural Forest Four	RF4
Rural Forest Five	RF5
Agriculture	AG

COMPREHENSIVE DEVELOPMENT ZONES

Comprehensive Development One	CD1
Comprehensive Development Two	CD2
Comprehensive Development Three	CD3
Comprehensive Development Four	CD4

COMMERCIAL ZONES

Commercial One	C1
Commercial Two	C2
Commercial Three	C3
Commercial Four	C4
Commercial Five	C5
Marine Transportation	M1

WATER ZONES

Water One	W1
Water Two	W2

INDUSTRIAL ZONES

Industrial One	I1
Industrial Two	I2
Industrial Three	I3
Industrial Four	I4
Industrial Five	I5
Industrial Six	I6
Industrial Seven	I7
Industrial Eight	I8
Industrial Nine	I9
Industrial Ten	I10
Industrial Eleven	I11
Industrial Twelve	I12
Industrial Thirteen	I13

PARK ZONES

Park and Assembly One	PA1
Park and Assembly Two	PA2
Park and Assembly Three	PA3
Park and Assembly Four	PA4

 Land Use Zoning

BYLAW: 722
SCHEDULE: A

LAND USE ZONING
Map # 1808




AREA F - WEST HOWE SOUND

This information has been compiled by the Sunshine Coast Regional District using data derived from a number of sources with varying levels of accuracy. The Sunshine Coast Regional District disclaims all responsibility for the accuracy or completeness of this information.



Date: 2022-01-20
Scale - 1:5,000





RESIDENTIAL ZONES

Residential One	R1
Residential Two	R2
Residential Three	R3
Residential Multiple One	RM1
Residential Multiple Two	RM2
Residential Multiple Three	RM3

RURAL ZONES

Country Residential One	CR1
Country Residential Two	CR2
Rural One	RU1
Rural One A	RU1A
Rural Two	RU2
Rural Two A	RU2A
Rural Three	RU3
Rural Three A	RU3A
Rural Three B	RU3B
Rural Forest One	RF1
Rural Forest Two	RF2
Rural Forest Three	RF3
Rural Forest Four	RF4
Rural Forest Five	RF5
Agriculture	AG

COMPREHENSIVE DEVELOPMENT ZONES

Comprehensive Development One	CD1
Comprehensive Development Two	CD2
Comprehensive Development Three	CD3
Comprehensive Development Four	CD4

COMMERCIAL ZONES

Commercial One	C1
Commercial Two	C2
Commercial Three	C3
Commercial Four	C4
Commercial Five	C5
Marine Transportation	M1

WATER ZONES


Water One	W1
Water Two	W2

INDUSTRIAL ZONES

Industrial One	I1
Industrial Two	I2
Industrial Three	I3
Industrial Four	I4
Industrial Five	I5
Industrial Six	I6
Industrial Seven	I7
Industrial Eight	I8
Industrial Nine	I9
Industrial Ten	I10
Industrial Eleven	I11
Industrial Twelve	I12
Industrial Thirteen	I13

PARK ZONES

Park and Assembly One	PA1
Park and Assembly Two	PA2
Park and Assembly Three	PA3
Park and Assembly Four	PA4

 Land Use Zoning

BYLAW: 722
SCHEDULE: A

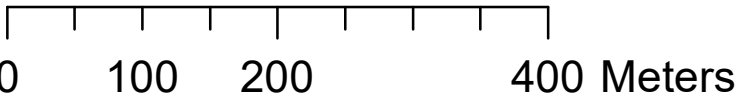
LAND USE ZONING
Map # 1809

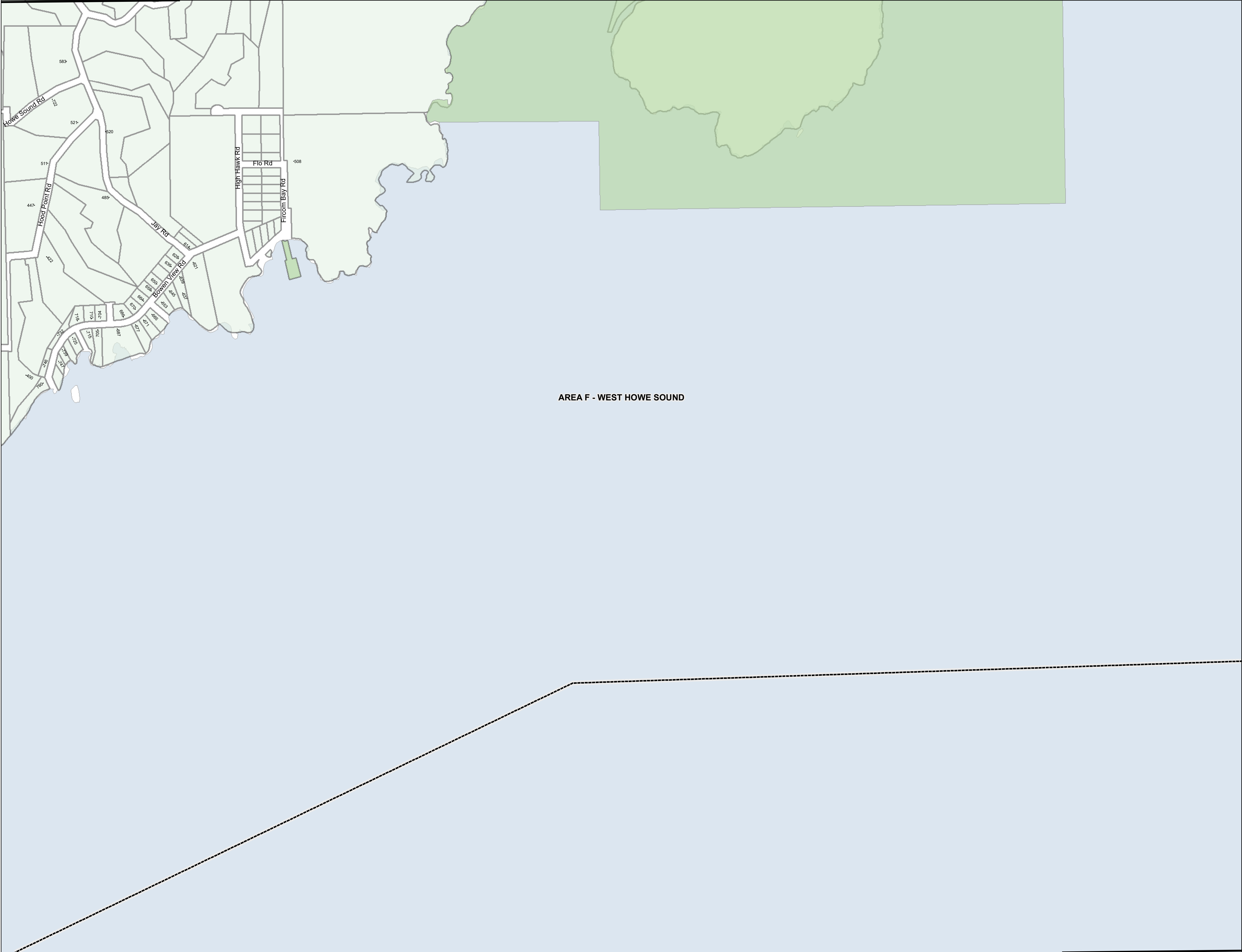


This information has been compiled by the Sunshine Coast Regional District using data derived from a number of sources with varying levels of accuracy. The Sunshine Coast Regional District disclaims all responsibility for the accuracy or completeness of this information.



Date: 2022-01-20
Scale - 1:5,000





RESIDENTIAL ZONES

Residential One	R1
Residential Two	R2
Residential Three	R3
Residential Multiple One	RM1
Residential Multiple Two	RM2
Residential Multiple Three	RM3

RURAL ZONES

Country Residential One	CR1
Country Residential Two	CR2
Rural One	RU1
Rural One A	RU1A
Rural Two	RU2
Rural Two A	RU2A
Rural Three	RU3
Rural Three A	RU3A
Rural Three B	RU3B
Rural Forest One	RF1
Rural Forest Two	RF2
Rural Forest Three	RF3
Rural Forest Four	RF4
Rural Forest Five	RF5
Agriculture	AG

COMPREHENSIVE DEVELOPMENT ZONES

Comprehensive Development One	CD1
Comprehensive Development Two	CD2
Comprehensive Development Three	CD3
Comprehensive Development Four	CD4

COMMERCIAL ZONES

Commercial One	C1
Commercial Two	C2
Commercial Three	C3
Commercial Four	C4
Commercial Five	C5
Marine Transportation	M1

WATER ZONES

Water One	W1
Water Two	W2

INDUSTRIAL ZONES

Industrial One	I1
Industrial Two	I2
Industrial Three	I3
Industrial Four	I4
Industrial Five	I5
Industrial Six	I6
Industrial Seven	I7
Industrial Eight	I8
Industrial Nine	I9
Industrial Ten	I10
Industrial Eleven	I11
Industrial Twelve	I12
Industrial Thirteen	I13

PARK ZONES

Park and Assembly One	PA1
Park and Assembly Two	PA2
Park and Assembly Three	PA3
Park and Assembly Four	PA4

Land Use Zoning

BYLAW: 722
SCHEDULE: A

LAND USE ZONING
Map # 1905

This information has been compiled by the Sunshine Coast Regional District using data derived from a number of sources with varying levels of accuracy. The Sunshine Coast Regional District disclaims all responsibility for the accuracy or completeness of this information.



Date: 2022-01-20
Scale - 1:5,000





RESIDENTIAL ZONES

Residential One	R1
Residential Two	R2
Residential Three	R3
Residential Multiple One	RM1
Residential Multiple Two	RM2
Residential Multiple Three	RM3

RURAL ZONES

Country Residential One	CR1
Country Residential Two	CR2
Rural One	RU1
Rural One A	RU1A
Rural Two	RU2
Rural Two A	RU2A
Rural Three	RU3
Rural Three A	RU3A
Rural Three B	RU3B
Rural Forest One	RF1
Rural Forest Two	RF2
Rural Forest Three	RF3
Rural Forest Four	RF4
Rural Forest Five	RF5
Agriculture	AG

COMPREHENSIVE DEVELOPMENT ZONES

Comprehensive Development One	CD1
Comprehensive Development Two	CD2
Comprehensive Development Three	CD3
Comprehensive Development Four	CD4

COMMERCIAL ZONES

Commercial One	C1
Commercial Two	C2
Commercial Three	C3
Commercial Four	C4
Commercial Five	C5
Marine Transportation	M1

WATER ZONES


Water One	W1
Water Two	W2

INDUSTRIAL ZONES

Industrial One	I1
Industrial Two	I2
Industrial Three	I3
Industrial Four	I4
Industrial Five	I5
Industrial Six	I6
Industrial Seven	I7
Industrial Eight	I8
Industrial Nine	I9
Industrial Ten	I10
Industrial Eleven	I11
Industrial Twelve	I12
Industrial Thirteen	I13

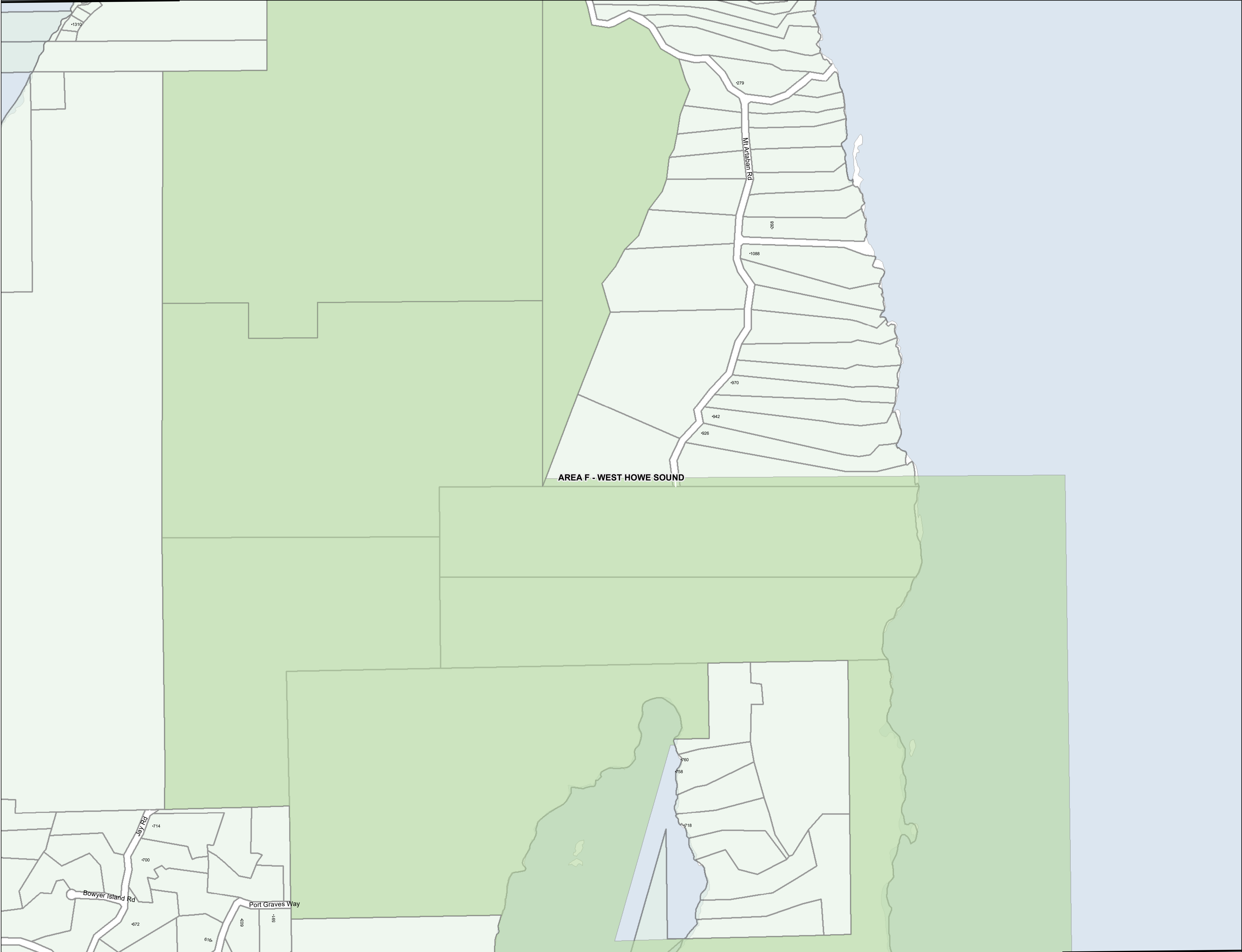
PARK ZONES

Park and Assembly One	PA1
Park and Assembly Two	PA2
Park and Assembly Three	PA3
Park and Assembly Four	PA4

 Land Use Zoning

BYLAW: 722
SCHEDULE: A

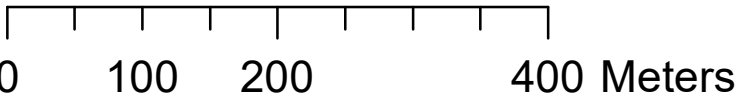
LAND USE ZONING
Map # 1906



This information has been compiled by the Sunshine Coast Regional District using data derived from a number of sources with varying levels of accuracy. The Sunshine Coast Regional District disclaims all responsibility for the accuracy or completeness of this information.



Date: 2022-01-20
Scale - 1:5,000





RESIDENTIAL ZONES

Residential One	R1
Residential Two	R2
Residential Three	R3
Residential Multiple One	RM1
Residential Multiple Two	RM2
Residential Multiple Three	RM3

RURAL ZONES

Country Residential One	CR1
Country Residential Two	CR2
Rural One	RU1
Rural One A	RU1A
Rural Two	RU2
Rural Two A	RU2A
Rural Three	RU3
Rural Three A	RU3A
Rural Three B	RU3B
Rural Forest One	RF1
Rural Forest Two	RF2
Rural Forest Three	RF3
Rural Forest Four	RF4
Rural Forest Five	RF5
Agriculture	AG

COMPREHENSIVE DEVELOPMENT ZONES

Comprehensive Development One	CD1
Comprehensive Development Two	CD2
Comprehensive Development Three	CD3
Comprehensive Development Four	CD4

COMMERCIAL ZONES

Commercial One	C1
Commercial Two	C2
Commercial Three	C3
Commercial Four	C4
Commercial Five	C5
Marine Transportation	M1

WATER ZONES

Water One	W1
Water Two	W2

INDUSTRIAL ZONES

Industrial One	I1
Industrial Two	I2
Industrial Three	I3
Industrial Four	I4
Industrial Five	I5
Industrial Six	I6
Industrial Seven	I7
Industrial Eight	I8
Industrial Nine	I9
Industrial Ten	I10
Industrial Eleven	I11
Industrial Twelve	I12
Industrial Thirteen	I13

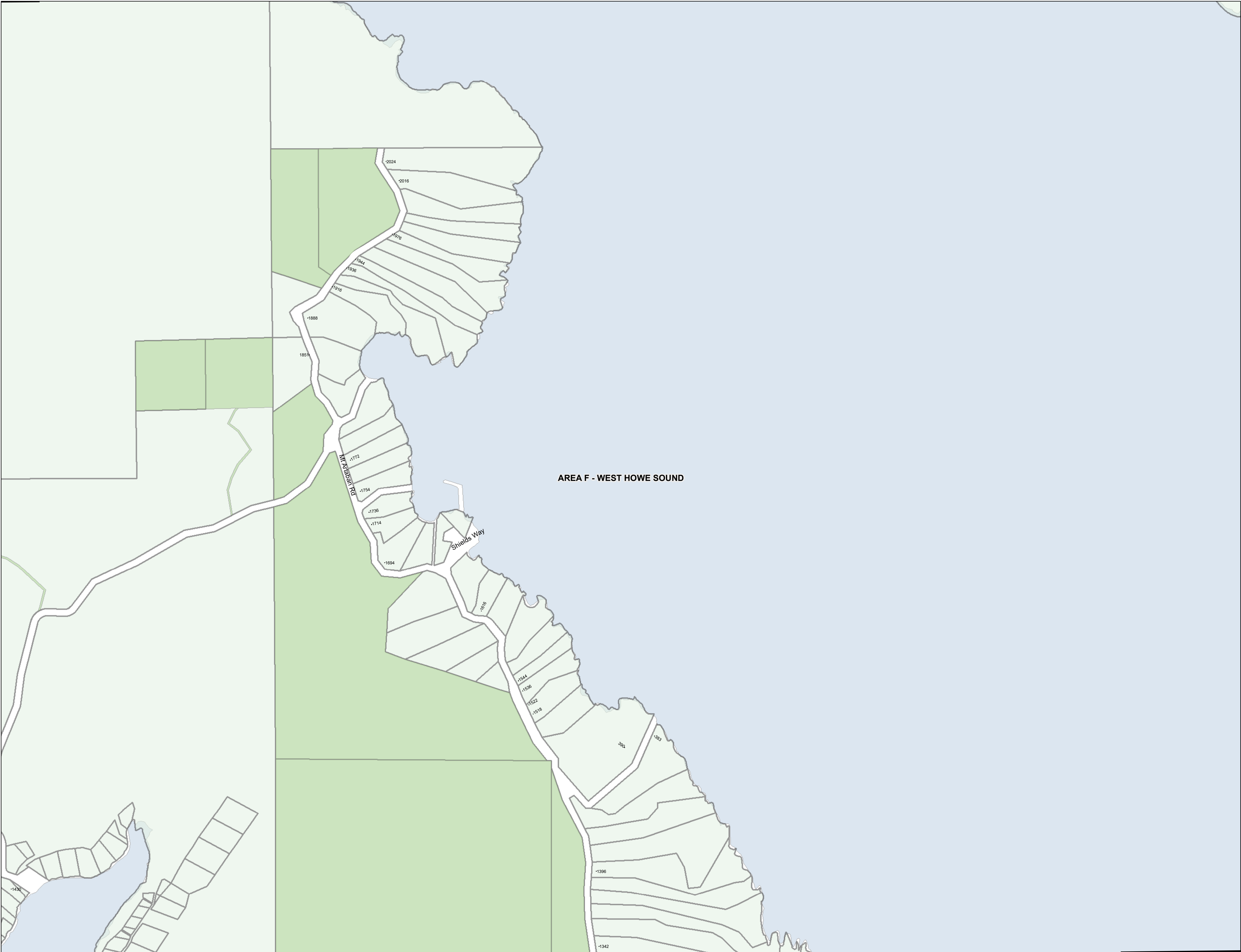
PARK ZONES

Park and Assembly One	PA1
Park and Assembly Two	PA2
Park and Assembly Three	PA3
Park and Assembly Four	PA4

 Land Use Zoning

BYLAW: 722
SCHEDULE: A

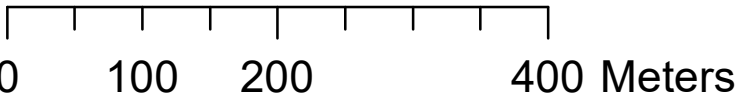
LAND USE ZONING
Map # 1907



This information has been compiled by the Sunshine Coast Regional District using data derived from a number of sources with varying levels of accuracy. The Sunshine Coast Regional District disclaims all responsibility for the accuracy or completeness of this information.



Date: 2022-01-20
Scale - 1:5,000





RESIDENTIAL ZONES

Residential One	R1
Residential Two	R2
Residential Three	R3
Residential Multiple One	RM1
Residential Multiple Two	RM2
Residential Multiple Three	RM3

RURAL ZONES

Country Residential One	CR1
Country Residential Two	CR2
Rural One	RU1
Rural One A	RU1A
Rural Two	RU2
Rural Two A	RU2A
Rural Three	RU3
Rural Three A	RU3A
Rural Three B	RU3B
Rural Forest One	RF1
Rural Forest Two	RF2
Rural Forest Three	RF3
Rural Forest Four	RF4
Rural Forest Five	RF5
Agriculture	AG

COMPREHENSIVE DEVELOPMENT ZONES

Comprehensive Development One	CD1
Comprehensive Development Two	CD2
Comprehensive Development Three	CD3
Comprehensive Development Four	CD4

COMMERCIAL ZONES

Commercial One	C1
Commercial Two	C2
Commercial Three	C3
Commercial Four	C4
Commercial Five	C5
Marine Transportation	M1

WATER ZONES

Water One	W1
Water Two	W2

INDUSTRIAL ZONES

Industrial One	I1
Industrial Two	I2
Industrial Three	I3
Industrial Four	I4
Industrial Five	I5
Industrial Six	I6
Industrial Seven	I7
Industrial Eight	I8
Industrial Nine	I9
Industrial Ten	I10
Industrial Eleven	I11
Industrial Twelve	I12
Industrial Thirteen	I13

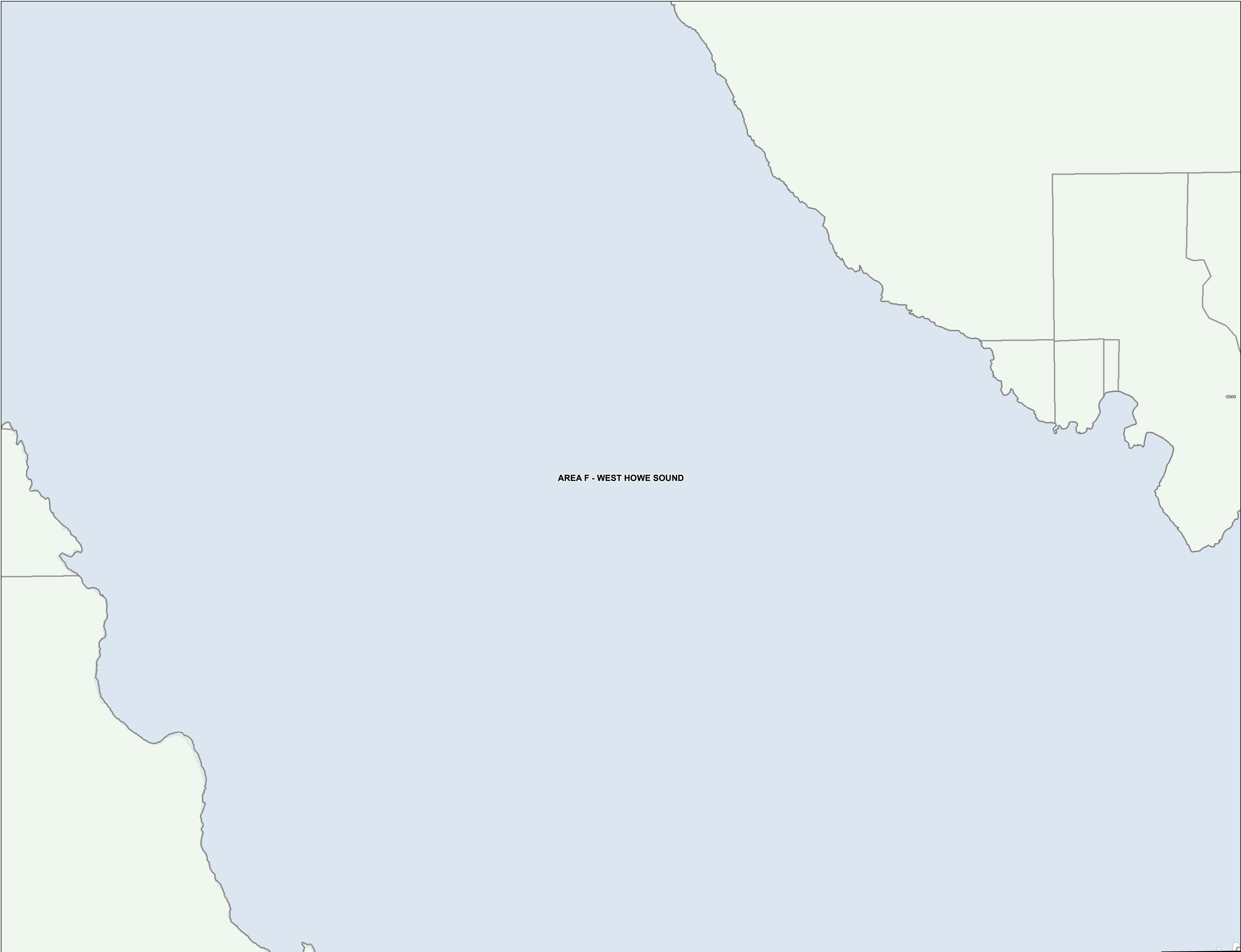
PARK ZONES

Park and Assembly One	PA1
Park and Assembly Two	PA2
Park and Assembly Three	PA3
Park and Assembly Four	PA4

 Land Use Zoning

BYLAW: 722
SCHEDULE: A

LAND USE ZONING
Map # 1908



This information has been compiled by the Sunshine Coast Regional District using data derived from a number of sources with varying levels of accuracy. The Sunshine Coast Regional District disclaims all responsibility for the accuracy or completeness of this information.



Date: 2022-01-20
Scale - 1:5,000

0 100 200 400 Meters