



Date: 2022-01-20

This information has been compiled by the Sunshine Coast Regional District using data derived from a number of sources with varying levels of accuracy. The Sunshine Coast Regional District disclaims all responsibility for the accuracy or completeness of this information.

BYLAW: 722

LAND USE ZONING
Index Map



RESIDENTIAL ZONES

- Residential One R1
- Residential Two R2
- Residential Three R3
- Residential Multiple One RM1
- Residential Multiple Two RM2
- Residential Multiple Three RM3

RURAL ZONES

- Country Residential One CR1
- Country Residential Two CR2
- Rural One RU1
- Rural One A RU1A
- Rural Two RU2
- Rural Two A RU2A
- Rural Three RU3
- Rural Three A RU3A
- Rural Three B RU3B
- Rural Forest One RF1
- Rural Forest Two RF2
- Rural Forest Three RF3
- Rural Forest Four RF4
- Rural Forest Five RF5
- Agriculture AG

COMPREHENSIVE DEVELOPMENT ZONES

- Comprehensive Development One CD1
- Comprehensive Development Two CD2
- Comprehensive Development Three CD3
- Comprehensive Development Four CD4

COMMERCIAL ZONES

- Commercial One C1
- Commercial Two C2
- Commercial Three C3
- Commercial Four C4
- Commercial Five C5
- Marine Transportation M1

WATER ZONES

- Water One W1
- Water Two W2

INDUSTRIAL ZONES

- Industrial One I1
- Industrial Two I2
- Industrial Three I3
- Industrial Four I4
- Industrial Five I5
- Industrial Six I6
- Industrial Seven I7
- Industrial Eight I8
- Industrial Nine I9
- Industrial Ten I10
- Industrial Eleven I11
- Industrial Twelve I12
- Industrial Thirteen I13

PARK ZONES

- Park and Assembly One PA1
- Park and Assembly Two PA2
- Park and Assembly Three PA3
- Park and Assembly Four PA4

Land Use Zoning

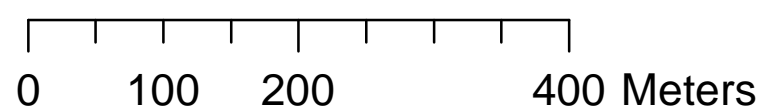
BYLAW: 722
SCHEDULE: A

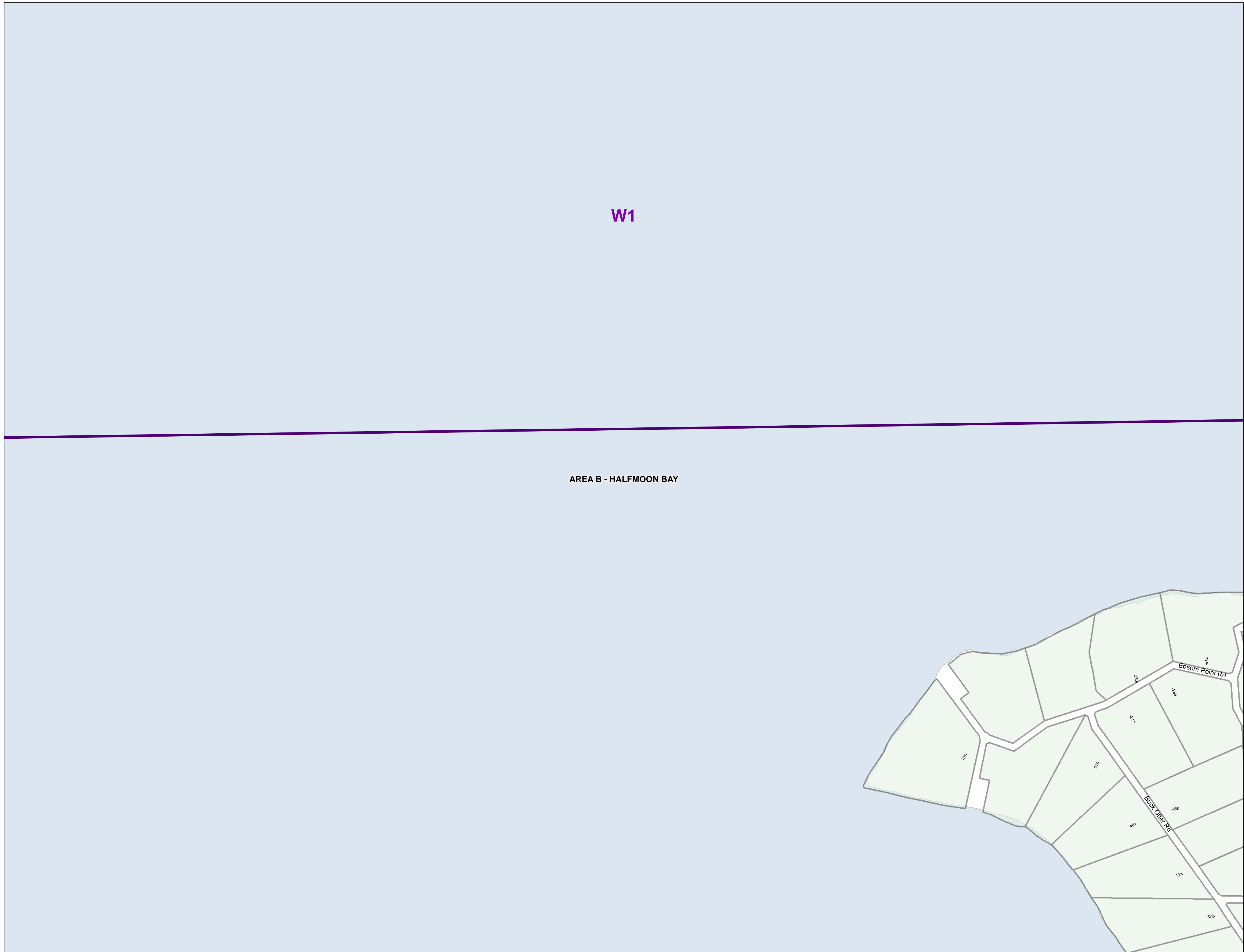

LAND USE ZONING
Map # 507

This information has been compiled by the Sunshine Coast Regional District using data derived from a number of sources with varying levels of accuracy. The Sunshine Coast Regional District disclaims all responsibility for the accuracy or completeness of this information.



Date: 2022-01-20
Scale - 1:5,000





RESIDENTIAL ZONES

- Residential One R1
- Residential Two R2
- Residential Three R3
- Residential Multiple One RM1
- Residential Multiple Two RM2
- Residential Multiple Three RM3

RURAL ZONES

- Country Residential One CR1
- Country Residential Two CR2
- Rural One RU1
- Rural One A RU1A
- Rural Two RU2
- Rural Two A RU2A
- Rural Three RU3
- Rural Three A RU3A
- Rural Three B RU3B
- Rural Forest One RF1
- Rural Forest Two RF2
- Rural Forest Three RF3
- Rural Forest Four RF4
- Rural Forest Five RF5
- Agriculture AG

COMPREHENSIVE DEVELOPMENT ZONES

- Comprehensive Development One CD1
- Comprehensive Development Two CD2
- Comprehensive Development Three CD3
- Comprehensive Development Four CD4

COMMERCIAL ZONES

- Commercial One C1
- Commercial Two C2
- Commercial Three C3
- Commercial Four C4
- Commercial Five C5
- Marine Transportation M1

WATER ZONES

- Water One W1
- Water Two W2

INDUSTRIAL ZONES

- Industrial One I1
- Industrial Two I2
- Industrial Three I3
- Industrial Four I4
- Industrial Five I5
- Industrial Six I6
- Industrial Seven I7
- Industrial Eight I8
- Industrial Nine I9
- Industrial Ten I10
- Industrial Eleven I11
- Industrial Twelve I12
- Industrial Thirteen I13

PARK ZONES

- Park and Assembly One PA1
- Park and Assembly Two PA2
- Park and Assembly Three PA3
- Park and Assembly Four PA4

Land Use Zoning

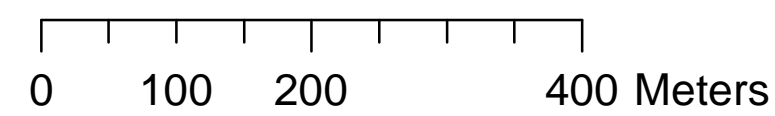
BYLAW: 722
SCHEDULE: A

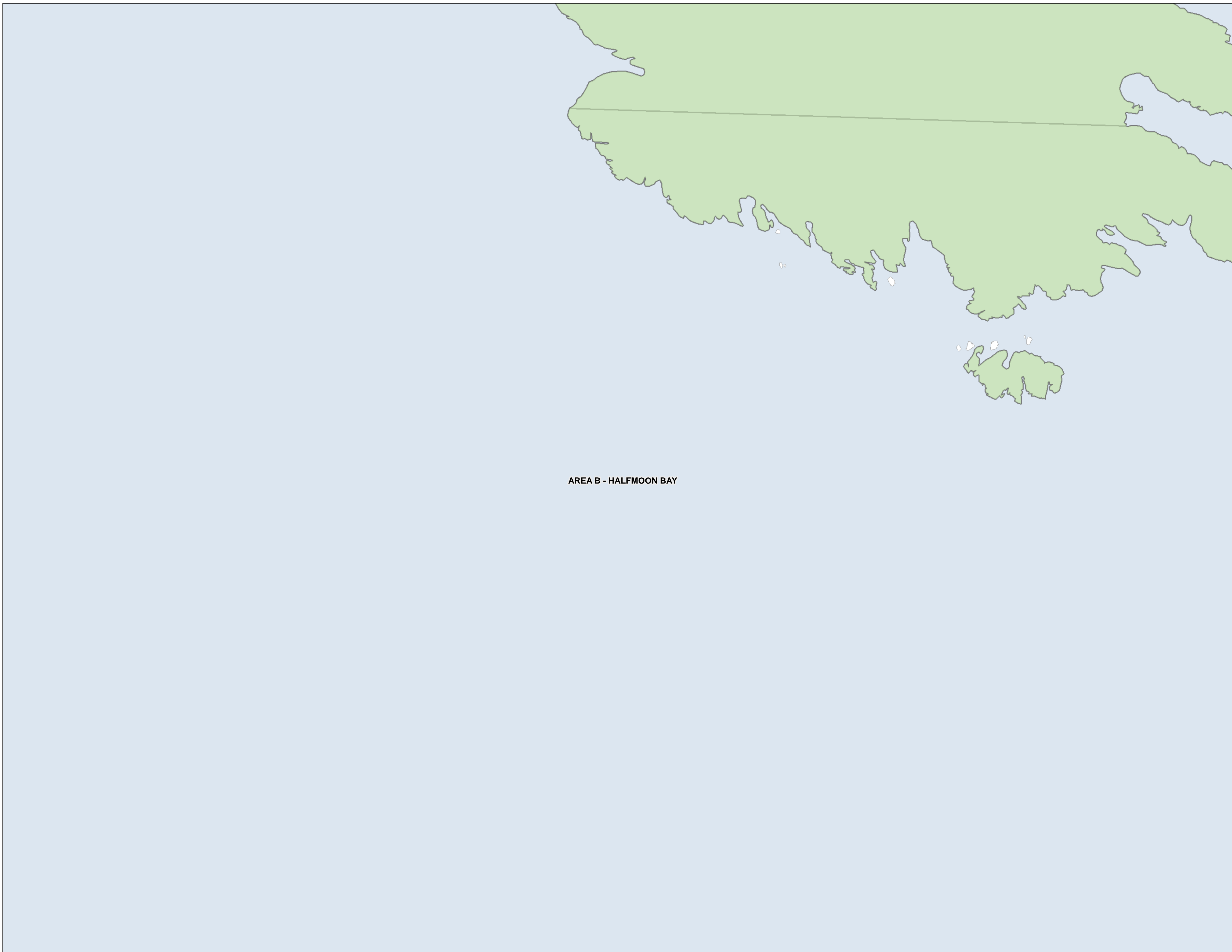

LAND USE ZONING
Map # 508

This information has been compiled by the Sunshine Coast Regional District using data derived from a number of sources with varying levels of accuracy. The Sunshine Coast Regional District disclaims all responsibility for the accuracy or completeness of this information.



Date: 2022-01-20
Scale - 1:5,000





RESIDENTIAL ZONES

- Residential One R1
- Residential Two R2
- Residential Three R3
- Residential Multiple One RM1
- Residential Multiple Two RM2
- Residential Multiple Three RM3

RURAL ZONES

- Country Residential One CR1
- Country Residential Two CR2
- Rural One RU1
- Rural One A RU1A
- Rural Two RU2
- Rural Two A RU2A
- Rural Three RU3
- Rural Three A RU3A
- Rural Three B RU3B
- Rural Forest One RF1
- Rural Forest Two RF2
- Rural Forest Three RF3
- Rural Forest Four RF4
- Rural Forest Five RF5
- Agriculture AG

COMPREHENSIVE DEVELOPMENT ZONES

- Comprehensive Development One CD1
- Comprehensive Development Two CD2
- Comprehensive Development Three CD3
- Comprehensive Development Four CD4

COMMERCIAL ZONES

- Commercial One C1
- Commercial Two C2
- Commercial Three C3
- Commercial Four C4
- Commercial Five C5
- Marine Transportation M1

WATER ZONES

- Water One W1
- Water Two W2

INDUSTRIAL ZONES

- Industrial One I1
- Industrial Two I2
- Industrial Three I3
- Industrial Four I4
- Industrial Five I5
- Industrial Six I6
- Industrial Seven I7
- Industrial Eight I8
- Industrial Nine I9
- Industrial Ten I10
- Industrial Eleven I11
- Industrial Twelve I12
- Industrial Thirteen I13

PARK ZONES

- Park and Assembly One PA1
- Park and Assembly Two PA2
- Park and Assembly Three PA3
- Park and Assembly Four PA4

AREA B - HALFMOON BAY

Land Use Zoning

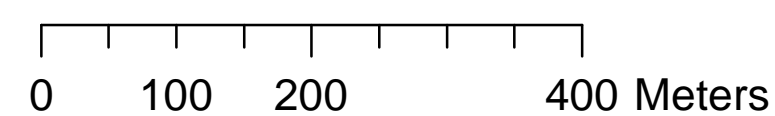
BYLAW: 722
SCHEDULE: A


LAND USE ZONING
Map # 606

This information has been compiled by the Sunshine Coast Regional District using data derived from a number of sources with varying levels of accuracy. The Sunshine Coast Regional District disclaims all responsibility for the accuracy or completeness of this information.



Date: 2022-01-20
Scale - 1:5,000





RESIDENTIAL ZONES

- Residential One R1
- Residential Two R2
- Residential Three R3
- Residential Multiple One RM1
- Residential Multiple Two RM2
- Residential Multiple Three RM3

RURAL ZONES

- Country Residential One CR1
- Country Residential Two CR2
- Rural One RU1
- Rural One A RU1A
- Rural Two RU2
- Rural Two A RU2A
- Rural Three RU3
- Rural Three A RU3A
- Rural Three B RU3B
- Rural Forest One RF1
- Rural Forest Two RF2
- Rural Forest Three RF3
- Rural Forest Four RF4
- Rural Forest Five RF5
- Agriculture AG

COMPREHENSIVE DEVELOPMENT ZONES

- Comprehensive Development One CD1
- Comprehensive Development Two CD2
- Comprehensive Development Three CD3
- Comprehensive Development Four CD4

COMMERCIAL ZONES

- Commercial One C1
- Commercial Two C2
- Commercial Three C3
- Commercial Four C4
- Commercial Five C5
- Marine Transportation M1

WATER ZONES

- Water One W1
- Water Two W2

INDUSTRIAL ZONES

- Industrial One I1
- Industrial Two I2
- Industrial Three I3
- Industrial Four I4
- Industrial Five I5
- Industrial Six I6
- Industrial Seven I7
- Industrial Eight I8
- Industrial Nine I9
- Industrial Ten I10
- Industrial Eleven I11
- Industrial Twelve I12
- Industrial Thirteen I13

PARK ZONES

- Park and Assembly One PA1
- Park and Assembly Two PA2
- Park and Assembly Three PA3
- Park and Assembly Four PA4

Land Use Zoning

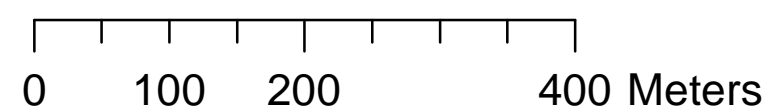
BYLAW: 722
SCHEDULE: A

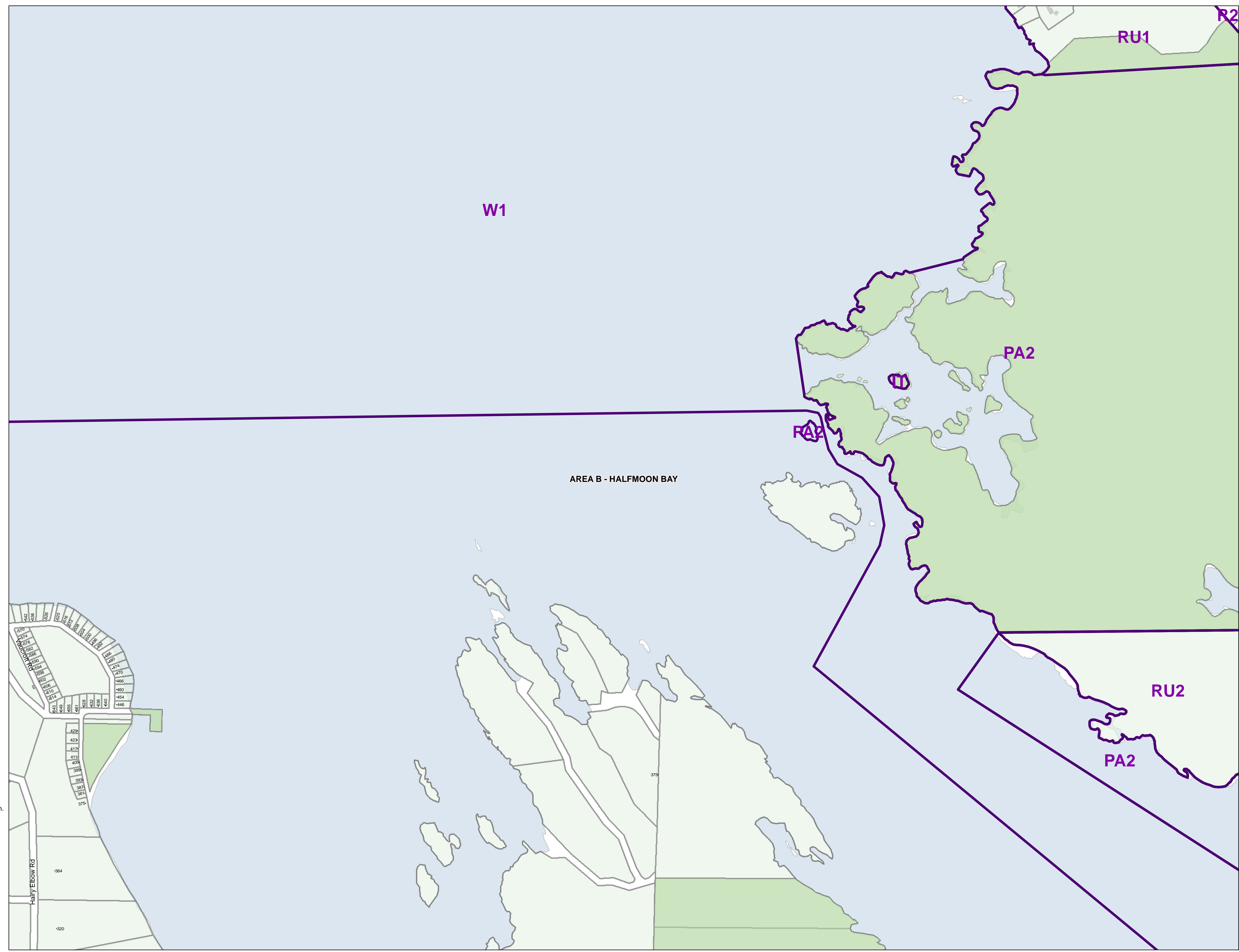
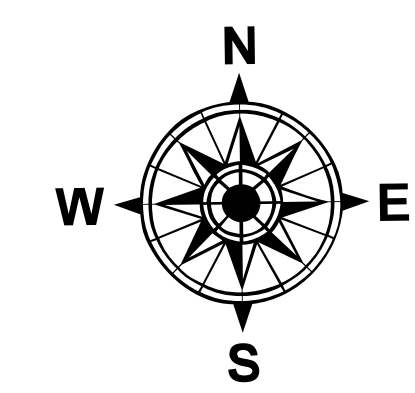
LAND USE ZONING
Map # 607

This information has been compiled by the Sunshine Coast Regional District using data derived from a number of sources with varying levels of accuracy. The Sunshine Coast Regional District disclaims all responsibility for the accuracy or completeness of this information.



Date: 2022-01-20
Scale - 1:5,000





RESIDENTIAL ZONES	
Residential One	R1
Residential Two	R2
Residential Three	R3
Residential Multiple One	RM1
Residential Multiple Two	RM2
Residential Multiple Three	RM3
RURAL ZONES	
Country Residential One	CR1
Country Residential Two	CR2
Rural One	RU1
Rural One A	RU1A
Rural Two	RU2
Rural Two A	RU2A
Rural Three	RU3
Rural Three A	RU3A
Rural Three B	RU3B
Rural Forest One	RF1
Rural Forest Two	RF2
Rural Forest Three	RF3
Rural Forest Four	RF4
Rural Forest Five	RF5
Agriculture	AG
COMPREHENSIVE DEVELOPMENT ZONES	
Comprehensive Development One	CD1
Comprehensive Development Two	CD2
Comprehensive Development Three	CD3
Comprehensive Development Four	CD4
COMMERCIAL ZONES	
Commercial One	C1
Commercial Two	C2
Commercial Three	C3
Commercial Four	C4
Commercial Five	C5
Marine Transportation	M1
WATER ZONES	
Water One	W1
Water Two	W2
INDUSTRIAL ZONES	
Industrial One	I1
Industrial Two	I2
Industrial Three	I3
Industrial Four	I4
Industrial Five	I5
Industrial Six	I6
Industrial Seven	I7
Industrial Eight	I8
Industrial Nine	I9
Industrial Ten	I10
Industrial Eleven	I11
Industrial Twelve	I12
Industrial Thirteen	I13
PARK ZONES	
Park and Assembly One	PA1
Park and Assembly Two	PA2
Park and Assembly Three	PA3
Park and Assembly Four	PA4

Land Use Zoning

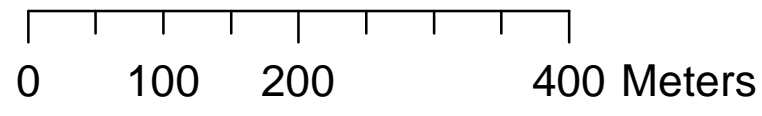
BYLAW: 722
SCHEDULE: A

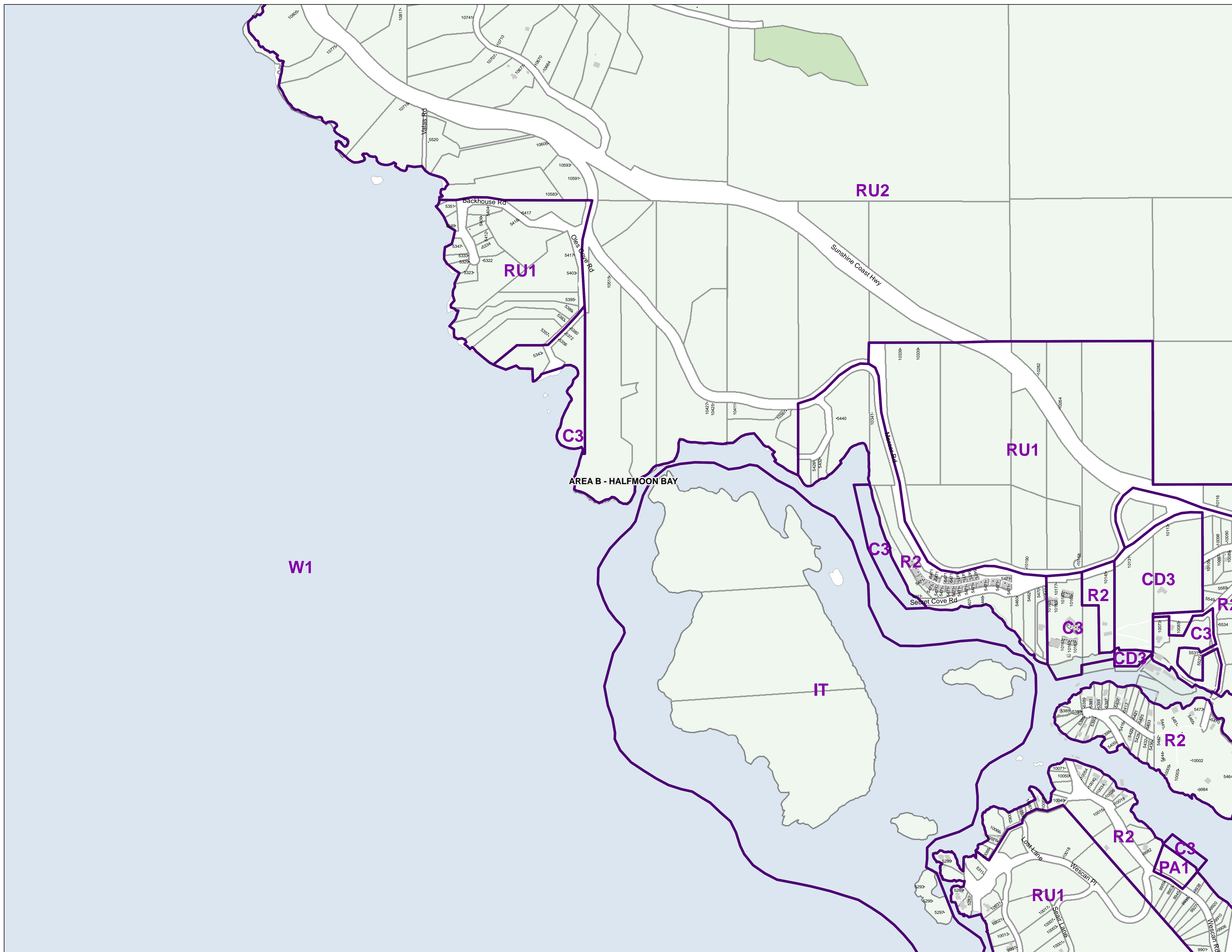

LAND USE ZONING
Map # 608

This information has been compiled by the Sunshine Coast Regional District using data derived from a number of sources with varying levels of accuracy. The Sunshine Coast Regional District disclaims all responsibility for the accuracy or completeness of this information.



Date: 2022-01-20
Scale - 1:5,000





RESIDENTIAL ZONES

- Residential One R1
- Residential Two R2
- Residential Three R3
- Residential Multiple One RM1
- Residential Multiple Two RM2
- Residential Multiple Three RM3

RURAL ZONES

- Country Residential One CR1
- Country Residential Two CR2
- Rural One RU1
- Rural One A RU1A
- Rural Two RU2
- Rural Two A RU2A
- Rural Three RU3
- Rural Three A RU3A
- Rural Three B RU3B
- Rural Forest One RF1
- Rural Forest Two RF2
- Rural Forest Three RF3
- Rural Forest Four RF4
- Rural Forest Five RF5
- Agriculture AG

COMPREHENSIVE DEVELOPMENT ZONES

- Comprehensive Development One CD1
- Comprehensive Development Two CD2
- Comprehensive Development Three CD3
- Comprehensive Development Four CD4

COMMERCIAL ZONES

- Commercial One C1
- Commercial Two C2
- Commercial Three C3
- Commercial Four C4
- Commercial Five C5
- Marine Transportation M1

WATER ZONES

- Water One W1
- Water Two W2

INDUSTRIAL ZONES

- Industrial One I1
- Industrial Two I2
- Industrial Three I3
- Industrial Four I4
- Industrial Five I5
- Industrial Six I6
- Industrial Seven I7
- Industrial Eight I8
- Industrial Nine I9
- Industrial Ten I10
- Industrial Eleven I11
- Industrial Twelve I12
- Industrial Thirteen I13

PARK ZONES

- Park and Assembly One PA1
- Park and Assembly Two PA2
- Park and Assembly Three PA3
- Park and Assembly Four PA4

Land Use Zoning

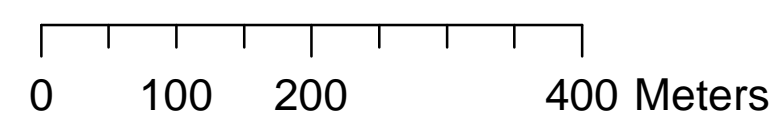
BYLAW: 722
SCHEDULE: A


LAND USE ZONING
Map # 609

This information has been compiled by the Sunshine Coast Regional District using data derived from a number of sources with varying levels of accuracy. The Sunshine Coast Regional District disclaims all responsibility for the accuracy or completeness of this information.



Date: 2022-01-20
Scale - 1:5,000





W1



AREA B - HALFMOON BAY

RESIDENTIAL ZONES

- Residential One R1
- Residential Two R2
- Residential Three R3
- Residential Multiple One RM1
- Residential Multiple Two RM2
- Residential Multiple Three RM3

RURAL ZONES

- Country Residential One CR1
- Country Residential Two CR2
- Rural One RU1
- Rural One A RU1A
- Rural Two RU2
- Rural Two A RU2A
- Rural Three RU3
- Rural Three A RU3A
- Rural Three B RU3B
- Rural Forest One RF1
- Rural Forest Two RF2
- Rural Forest Three RF3
- Rural Forest Four RF4
- Rural Forest Five RF5
- Agriculture AG

COMPREHENSIVE DEVELOPMENT ZONES

- Comprehensive Development One CD1
- Comprehensive Development Two CD2
- Comprehensive Development Three CD3
- Comprehensive Development Four CD4

COMMERCIAL ZONES

- Commercial One C1
- Commercial Two C2
- Commercial Three C3
- Commercial Four C4
- Commercial Five C5
- Marine Transportation M1

WATER ZONES

- Water One W1
- Water Two W2

INDUSTRIAL ZONES

- Industrial One I1
- Industrial Two I2
- Industrial Three I3
- Industrial Four I4
- Industrial Five I5
- Industrial Six I6
- Industrial Seven I7
- Industrial Eight I8
- Industrial Nine I9
- Industrial Ten I10
- Industrial Eleven I11
- Industrial Twelve I12
- Industrial Thirteen I13

PARK ZONES

- Park and Assembly One PA1
- Park and Assembly Two PA2
- Park and Assembly Three PA3
- Park and Assembly Four PA4

Land Use Zoning

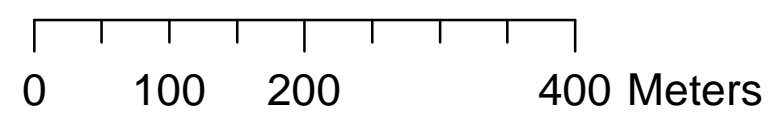
BYLAW: 722
SCHEDULE: A

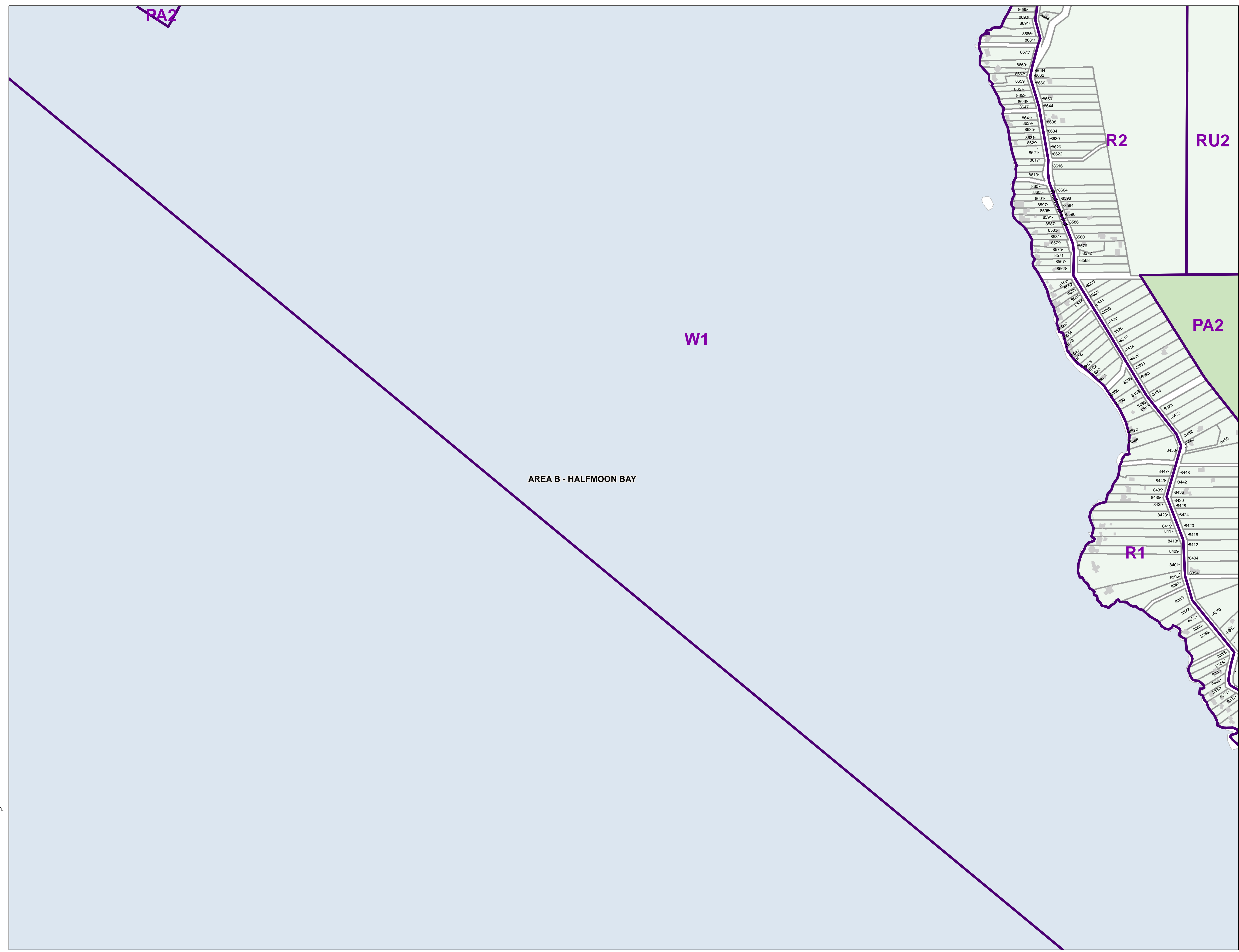
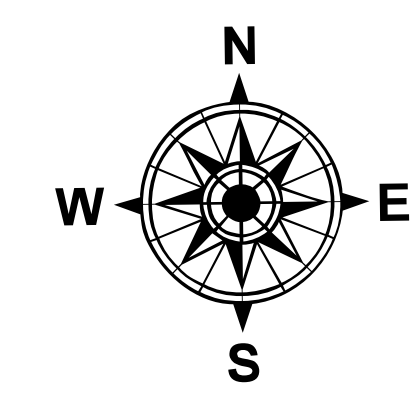
LAND USE ZONING
Map # 706

This information has been compiled by the Sunshine Coast Regional District using data derived from a number of sources with varying levels of accuracy. The Sunshine Coast Regional District disclaims all responsibility for the accuracy or completeness of this information.



Date: 2022-01-20
Scale - 1:5,000





RESIDENTIAL ZONES	
Residential One	R1
Residential Two	R2
Residential Three	R3
Residential Multiple One	RM1
Residential Multiple Two	RM2
Residential Multiple Three	RM3
RURAL ZONES	
Country Residential One	CR1
Country Residential Two	CR2
Rural One	RU1
Rural One A	RU1A
Rural Two	RU2
Rural Two A	RU2A
Rural Three	RU3
Rural Three A	RU3A
Rural Three B	RU3B
Rural Forest One	RF1
Rural Forest Two	RF2
Rural Forest Three	RF3
Rural Forest Four	RF4
Rural Forest Five	RF5
Agriculture	AG
COMPREHENSIVE DEVELOPMENT ZONES	
Comprehensive Development One	CD1
Comprehensive Development Two	CD2
Comprehensive Development Three	CD3
Comprehensive Development Four	CD4
COMMERCIAL ZONES	
Commercial One	C1
Commercial Two	C2
Commercial Three	C3
Commercial Four	C4
Commercial Five	C5
Marine Transportation	M1
WATER ZONES	
Water One	W1
Water Two	W2
INDUSTRIAL ZONES	
Industrial One	I1
Industrial Two	I2
Industrial Three	I3
Industrial Four	I4
Industrial Five	I5
Industrial Six	I6
Industrial Seven	I7
Industrial Eight	I8
Industrial Nine	I9
Industrial Ten	I10
Industrial Eleven	I11
Industrial Twelve	I12
Industrial Thirteen	I13
PARK ZONES	
Park and Assembly One	PA1
Park and Assembly Two	PA2
Park and Assembly Three	PA3
Park and Assembly Four	PA4

AREA B - HALFMOON BAY

W1

R2

RU2

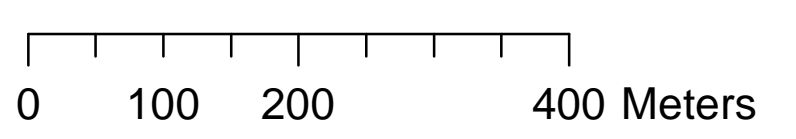
PA2

R1

This information has been compiled by the Sunshine Coast Regional District using data derived from a number of sources with varying levels of accuracy. The Sunshine Coast Regional District disclaims all responsibility for the accuracy or completeness of this information.



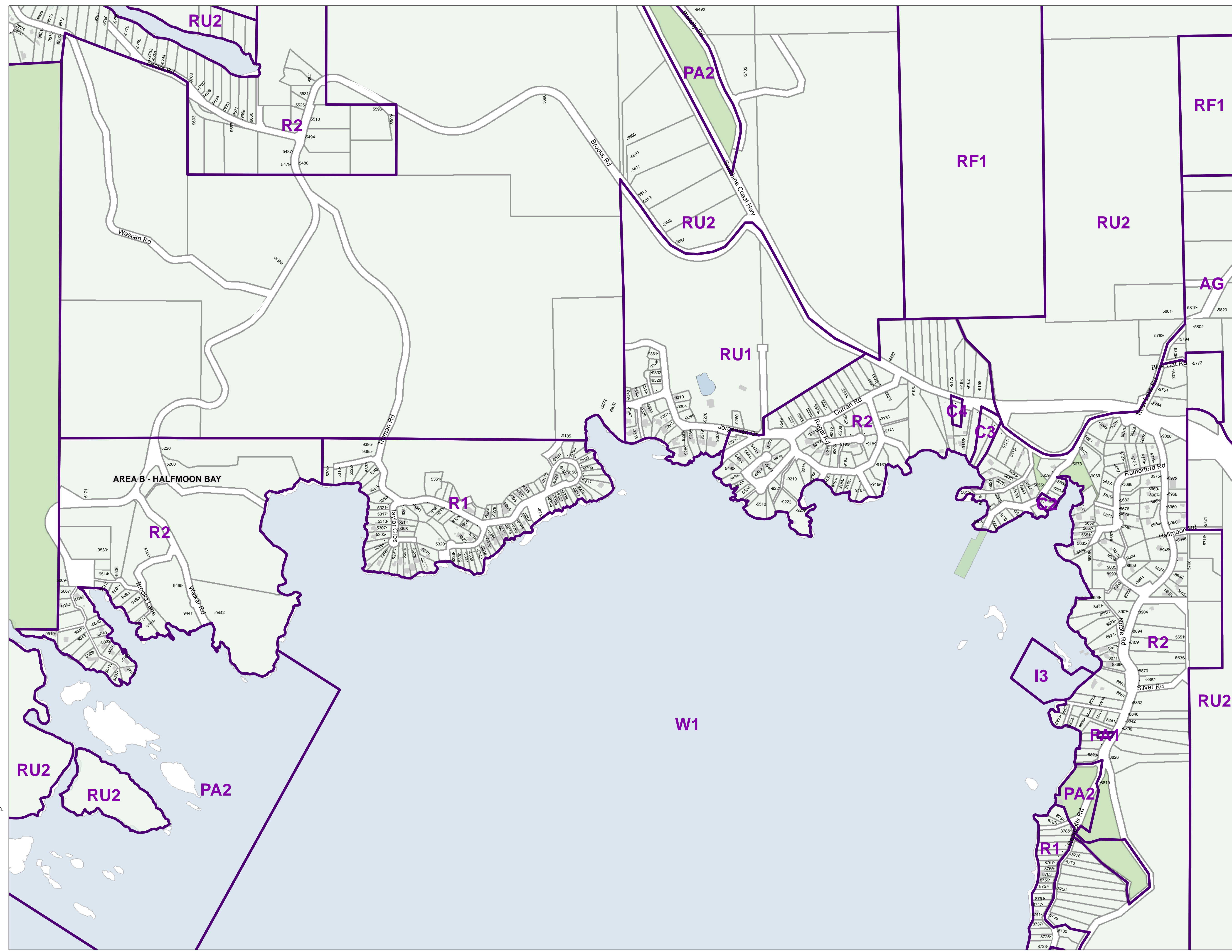
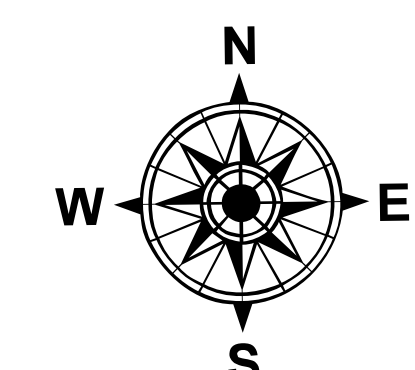
Date: 2022-01-20
Scale - 1:5,000



Land Use Zoning

BYLAW: 722
SCHEDULE: A

LAND USE ZONING
Map # 707



RESIDENTIAL ZONES

Residential One	R1
Residential Two	R2
Residential Three	R3
Residential Multiple One	RM1
Residential Multiple Two	RM2
Residential Multiple Three	RM3

RURAL ZONES

Country Residential One	CR1
Country Residential Two	CR2
Rural One	RU1
Rural One A	RU1A
Rural Two	RU2
Rural Two A	RU2A
Rural Three	RU3
Rural Three A	RU3A
Rural Three B	RU3B
Rural Forest One	RF1
Rural Forest Two	RF2
Rural Forest Three	RF3
Rural Forest Four	RF4
Rural Forest Five	RF5
Agriculture	AG

COMPREHENSIVE DEVELOPMENT ZONES

Comprehensive Development One	CD1
Comprehensive Development Two	CD2
Comprehensive Development Three	CD3
Comprehensive Development Four	CD4

COMMERCIAL ZONES

Commercial One	C1
Commercial Two	C2
Commercial Three	C3
Commercial Four	C4
Commercial Five	C5
Marine Transportation	M1

WATER ZONES

Water One	W1
Water Two	W2

INDUSTRIAL ZONES

Industrial One	I1
Industrial Two	I2
Industrial Three	I3
Industrial Four	I4
Industrial Five	I5
Industrial Six	I6
Industrial Seven	I7
Industrial Eight	I8
Industrial Nine	I9
Industrial Ten	I10
Industrial Eleven	I11
Industrial Twelve	I12
Industrial Thirteen	I13

PARK ZONES

Park and Assembly One	PA1
Park and Assembly Two	PA2
Park and Assembly Three	PA3
Park and Assembly Four	PA4

Land Use Zoning

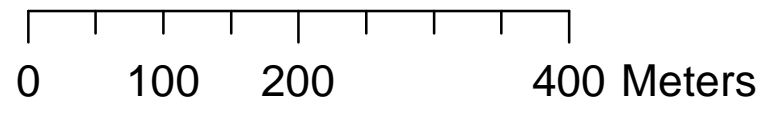
BYLAW: 722
SCHEDULE: A

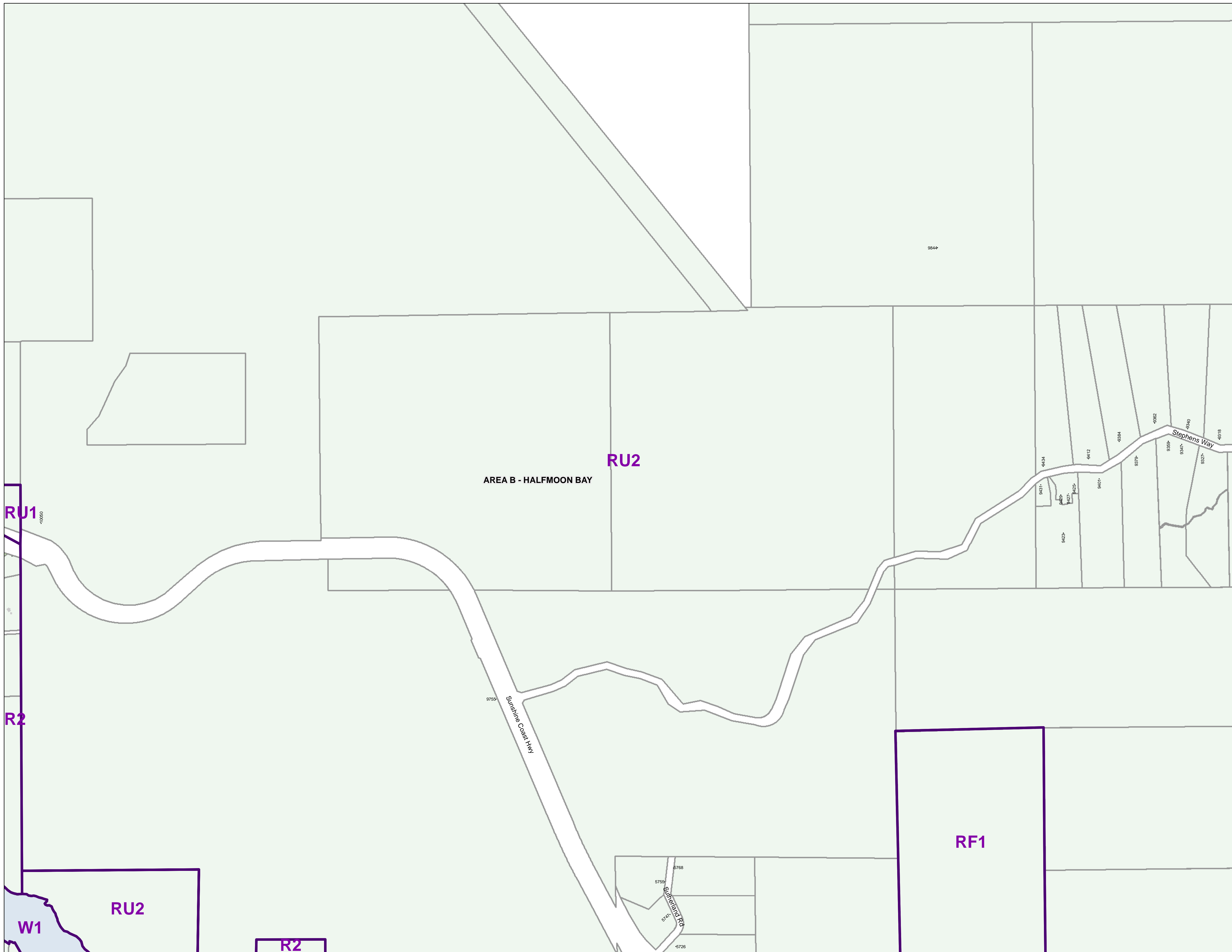

LAND USE ZONING Map # 708

This information has been compiled by the Sunshine Coast Regional District using data derived from a number of sources with varying levels of accuracy. The Sunshine Coast Regional District disclaims all responsibility for the accuracy or completeness of this information.



Date: 2022-01-20
Scale - 1:5,000





RESIDENTIAL ZONES

- Residential One R1
- Residential Two R2
- Residential Three R3
- Residential Multiple One RM1
- Residential Multiple Two RM2
- Residential Multiple Three RM3

RURAL ZONES

- Country Residential One CR1
- Country Residential Two CR2
- Rural One RU1
- Rural One A RU1A
- Rural Two RU2
- Rural Two A RU2A
- Rural Three RU3
- Rural Three A RU3A
- Rural Three B RU3B
- Rural Forest One RF1
- Rural Forest Two RF2
- Rural Forest Three RF3
- Rural Forest Four RF4
- Rural Forest Five RF5
- Agriculture AG

COMPREHENSIVE DEVELOPMENT ZONES

- Comprehensive Development One CD1
- Comprehensive Development Two CD2
- Comprehensive Development Three CD3
- Comprehensive Development Four CD4

COMMERCIAL ZONES

- Commercial One C1
- Commercial Two C2
- Commercial Three C3
- Commercial Four C4
- Commercial Five C5
- Marine Transportation M1

WATER ZONES

- Water One W1
- Water Two W2

INDUSTRIAL ZONES

- Industrial One I1
- Industrial Two I2
- Industrial Three I3
- Industrial Four I4
- Industrial Five I5
- Industrial Six I6
- Industrial Seven I7
- Industrial Eight I8
- Industrial Nine I9
- Industrial Ten I10
- Industrial Eleven I11
- Industrial Twelve I12
- Industrial Thirteen I13

PARK ZONES

- Park and Assembly One PA1
- Park and Assembly Two PA2
- Park and Assembly Three PA3
- Park and Assembly Four PA4

Land Use Zoning

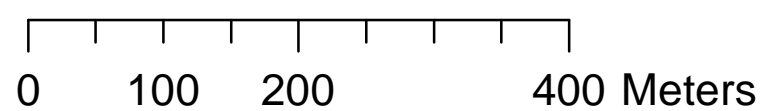
BYLAW: 722
SCHEDULE: A

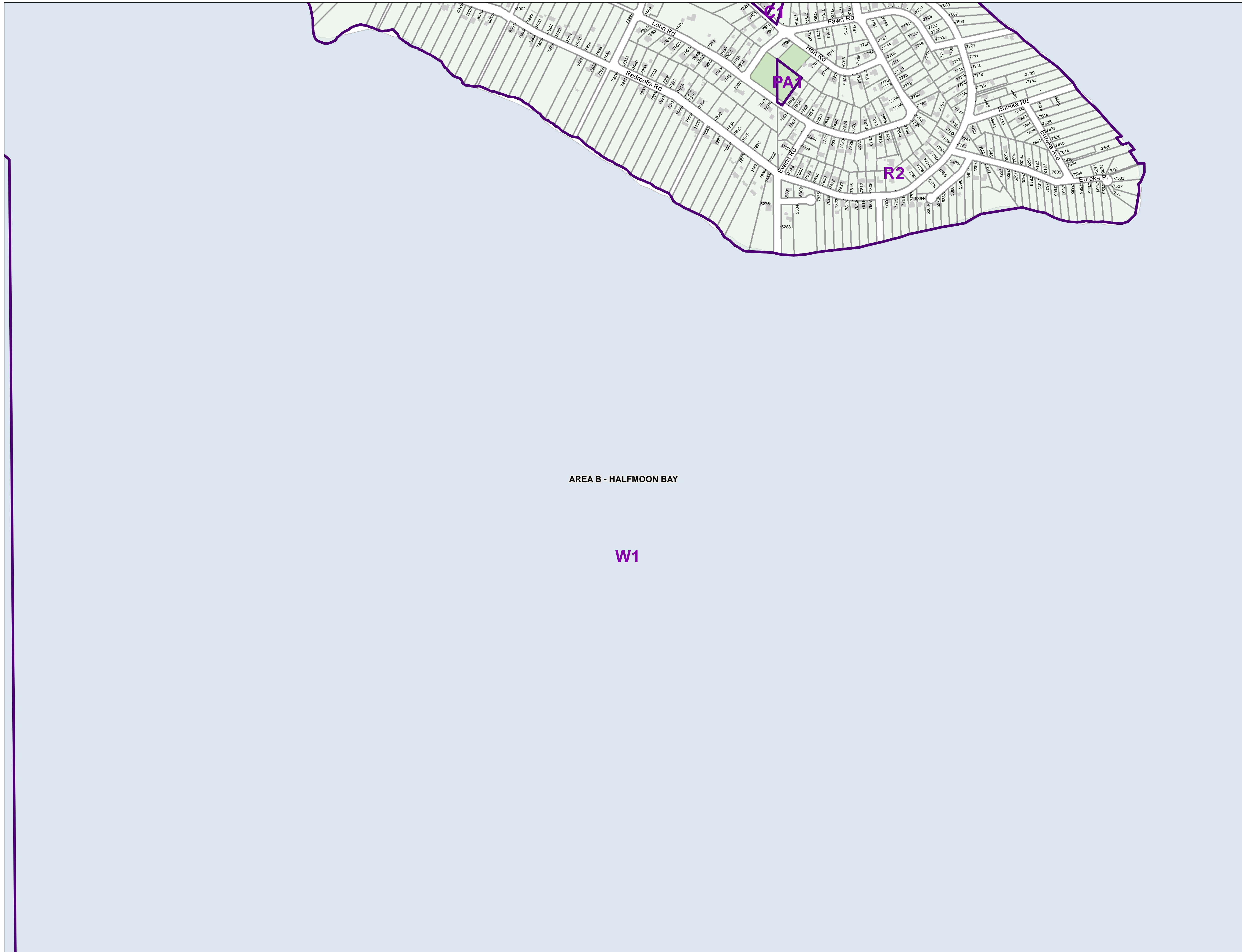

LAND USE ZONING
Map # 709

This information has been compiled by the Sunshine Coast Regional District using data derived from a number of sources with varying levels of accuracy. The Sunshine Coast Regional District disclaims all responsibility for the accuracy or completeness of this information.



Date: 2022-01-20
Scale - 1:5,000





RESIDENTIAL ZONES

- Residential One R1
- Residential Two R2
- Residential Three R3
- Residential Multiple One RM1
- Residential Multiple Two RM2
- Residential Multiple Three RM3

RURAL ZONES

- Country Residential One CR1
- Country Residential Two CR2
- Rural One RU1
- Rural One A RU1A
- Rural Two RU2
- Rural Two A RU2A
- Rural Three RU3
- Rural Three A RU3A
- Rural Three B RU3B
- Rural Forest One RF1
- Rural Forest Two RF2
- Rural Forest Three RF3
- Rural Forest Four RF4
- Rural Forest Five RF5
- Agriculture AG

COMPREHENSIVE DEVELOPMENT ZONES

- Comprehensive Development One CD1
- Comprehensive Development Two CD2
- Comprehensive Development Three CD3
- Comprehensive Development Four CD4

COMMERCIAL ZONES

- Commercial One C1
- Commercial Two C2
- Commercial Three C3
- Commercial Four C4
- Commercial Five C5
- Marine Transportation M1

WATER ZONES

- Water One W1
- Water Two W2

INDUSTRIAL ZONES

- Industrial One I1
- Industrial Two I2
- Industrial Three I3
- Industrial Four I4
- Industrial Five I5
- Industrial Six I6
- Industrial Seven I7
- Industrial Eight I8
- Industrial Nine I9
- Industrial Ten I10
- Industrial Eleven I11
- Industrial Twelve I12
- Industrial Thirteen I13

PARK ZONES

- Park and Assembly One PA1
- Park and Assembly Two PA2
- Park and Assembly Three PA3
- Park and Assembly Four PA4

 Land Use Zoning

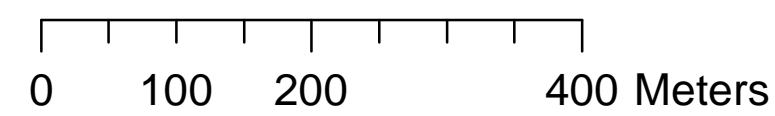
BYLAW: 722
SCHEDULE: A

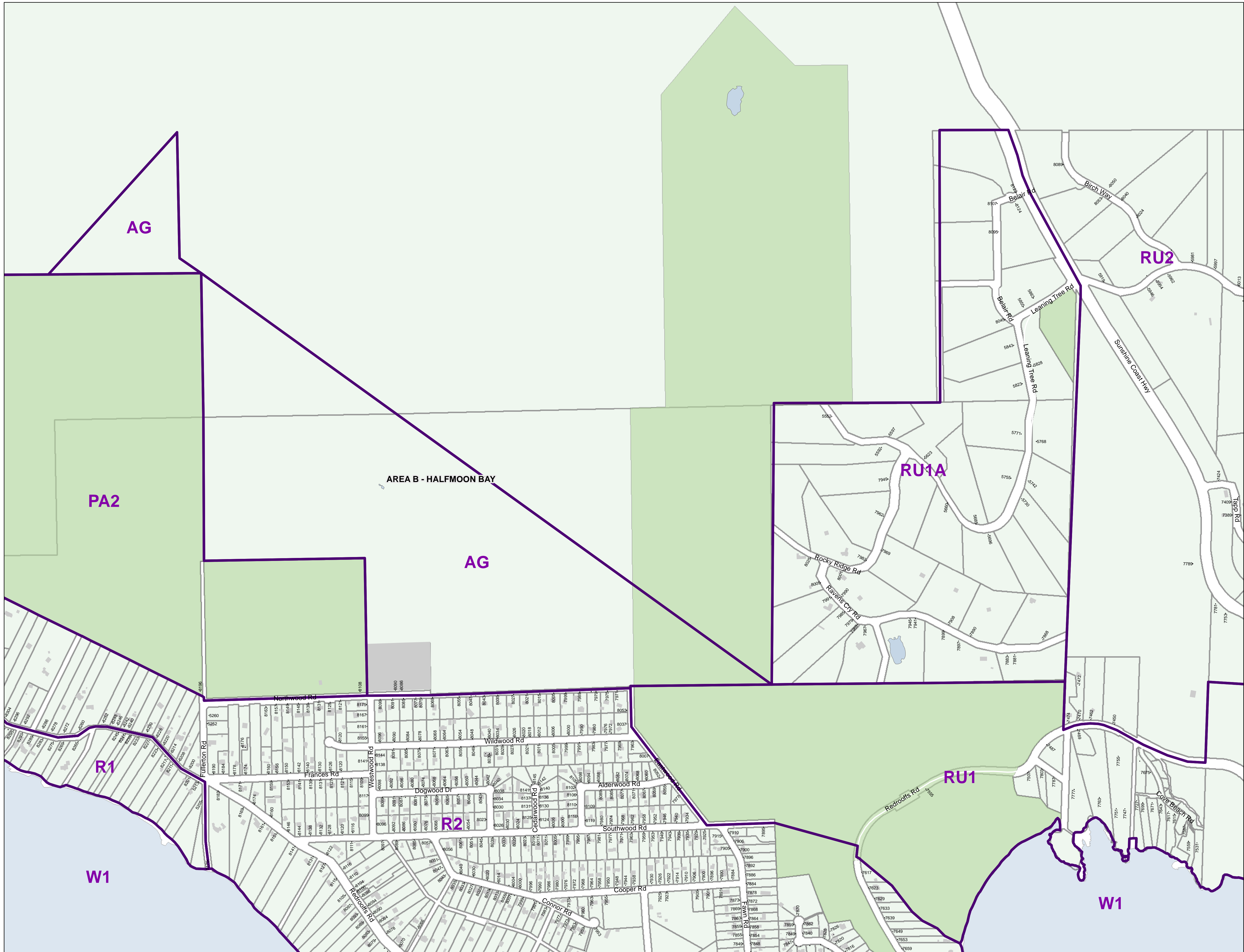

LAND USE ZONING
Map # 806

This information has been compiled by the Sunshine Coast Regional District using data derived from a number of sources with varying levels of accuracy. The Sunshine Coast Regional District disclaims all responsibility for the accuracy or completeness of this information.



Date: 2022-01-20
Scale - 1:5,000





RESIDENTIAL ZONES

Residential One	R1
Residential Two	R2
Residential Three	R3
Residential Multiple One	RM1
Residential Multiple Two	RM2
Residential Multiple Three	RM3

RURAL ZONES

Country Residential One	CR1
Country Residential Two	CR2
Rural One	RU1
Rural One A	RU1A
Rural Two	RU2
Rural Two A	RU2A
Rural Three	RU3
Rural Three A	RU3A
Rural Three B	RU3B
Rural Forest One	RF1
Rural Forest Two	RF2
Rural Forest Three	RF3
Rural Forest Four	RF4
Rural Forest Five	RF5
Agriculture	AG

COMPREHENSIVE DEVELOPMENT ZONES

Comprehensive Development One	CD1
Comprehensive Development Two	CD2
Comprehensive Development Three	CD3
Comprehensive Development Four	CD4

COMMERCIAL ZONES

Commercial One	C1
Commercial Two	C2
Commercial Three	C3
Commercial Four	C4
Commercial Five	C5
Marine Transportation	M1

WATER ZONES

Water One	W1
Water Two	W2

INDUSTRIAL ZONES

Industrial One	I1
Industrial Two	I2
Industrial Three	I3
Industrial Four	I4
Industrial Five	I5
Industrial Six	I6
Industrial Seven	I7
Industrial Eight	I8
Industrial Nine	I9
Industrial Ten	I10
Industrial Eleven	I11
Industrial Twelve	I12
Industrial Thirteen	I13

PARK ZONES

Park and Assembly One	PA1
Park and Assembly Two	PA2
Park and Assembly Three	PA3
Park and Assembly Four	PA4

Land Use Zoning

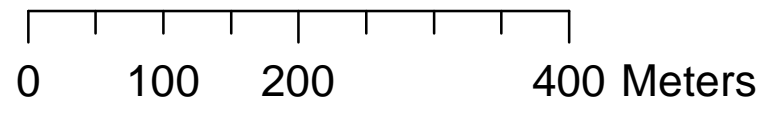
BYLAW: 722
SCHEDULE: A


LAND USE ZONING
Map # 807

This information has been compiled by the Sunshine Coast Regional District using data derived from a number of sources with varying levels of accuracy. The Sunshine Coast Regional District disclaims all responsibility for the accuracy or completeness of this information.



Date: 2022-01-20
Scale - 1:5,000





RESIDENTIAL ZONES

Residential One	R1
Residential Two	R2
Residential Three	R3
Residential Multiple One	RM1
Residential Multiple Two	RM2
Residential Multiple Three	RM3

RURAL ZONES

Country Residential One	CR1
Country Residential Two	CR2
Rural One	RU1
Rural One A	RU1A
Rural Two	RU2
Rural Two A	RU2A
Rural Three	RU3
Rural Three A	RU3A
Rural Three B	RU3B
Rural Forest One	RF1
Rural Forest Two	RF2
Rural Forest Three	RF3
Rural Forest Four	RF4
Rural Forest Five	RF5
Agriculture	AG

COMPREHENSIVE DEVELOPMENT ZONES

Comprehensive Development One	CD1
Comprehensive Development Two	CD2
Comprehensive Development Three	CD3
Comprehensive Development Four	CD4

COMMERCIAL ZONES

Commercial One	C1
Commercial Two	C2
Commercial Three	C3
Commercial Four	C4
Commercial Five	C5
Marine Transportation	M1

WATER ZONES

Water One	W1
Water Two	W2

INDUSTRIAL ZONES

Industrial One	I1
Industrial Two	I2
Industrial Three	I3
Industrial Four	I4
Industrial Five	I5
Industrial Six	I6
Industrial Seven	I7
Industrial Eight	I8
Industrial Nine	I9
Industrial Ten	I10
Industrial Eleven	I11
Industrial Twelve	I12
Industrial Thirteen	I13

PARK ZONES

Park and Assembly One	PA1
Park and Assembly Two	PA2
Park and Assembly Three	PA3
Park and Assembly Four	PA4

 Land Use Zoning

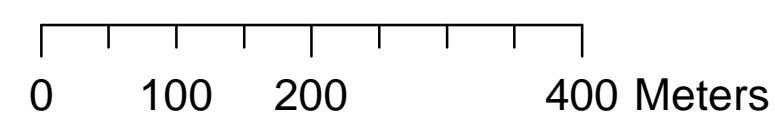
BYLAW: 722
SCHEDULE: A

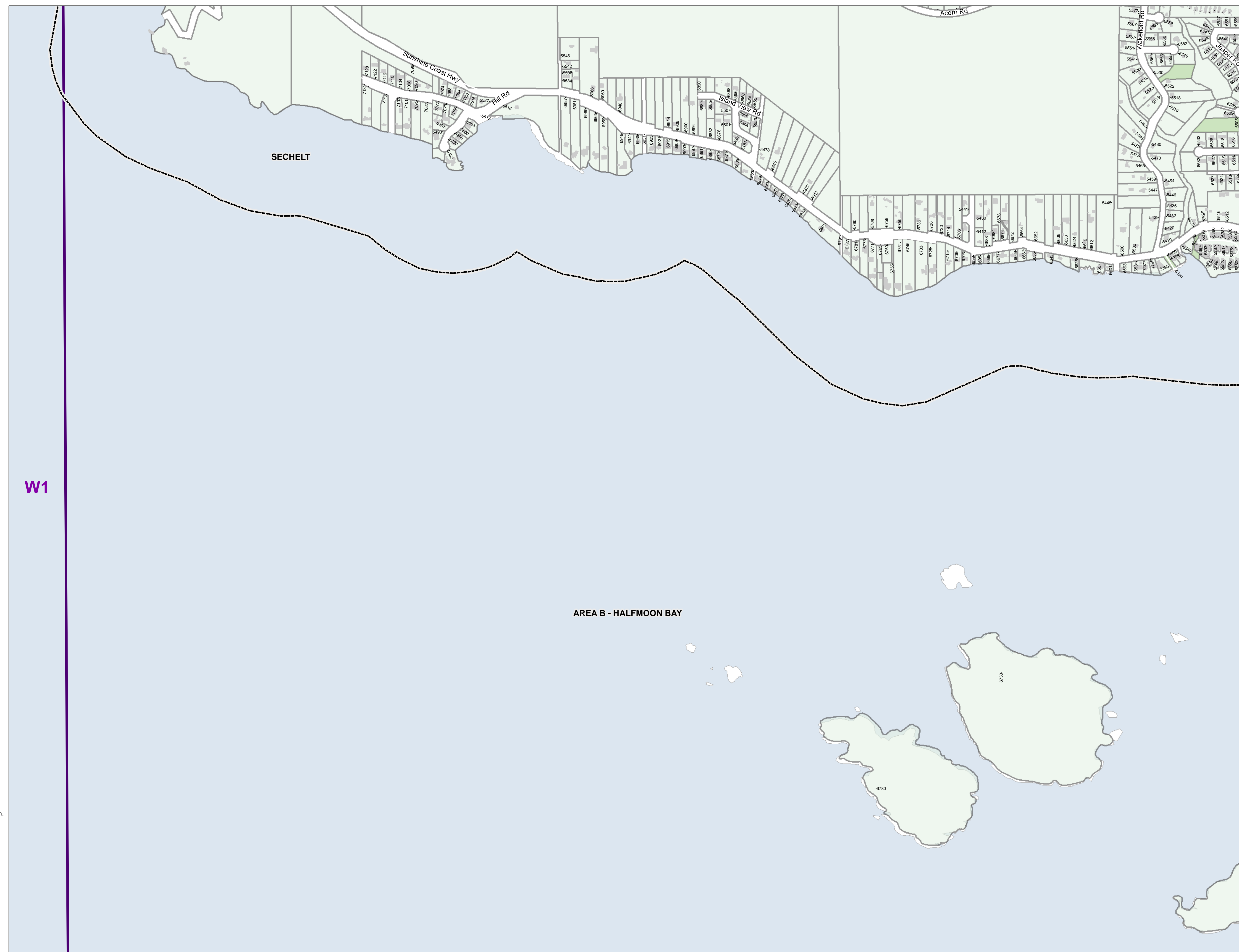
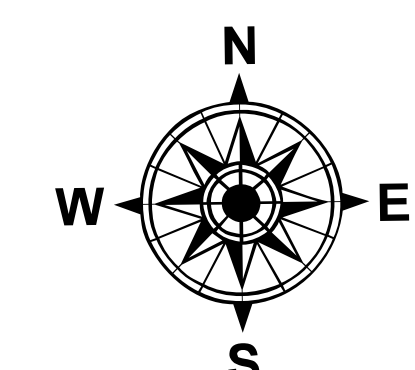
LAND USE ZONING
Map # 808

This information has been compiled by the Sunshine Coast Regional District using data derived from a number of sources with varying levels of accuracy. The Sunshine Coast Regional District disclaims all responsibility for the accuracy or completeness of this information.



Date: 2022-01-20
Scale - 1:5,000





W1

AREA B - HALFMOON BAY

- RESIDENTIAL ZONES**
- Residential One R1
 - Residential Two R2
 - Residential Three R3
 - Residential Multiple One RM1
 - Residential Multiple Two RM2
 - Residential Multiple Three RM3
- RURAL ZONES**
- Country Residential One CR1
 - Country Residential Two CR2
 - Rural One RU1
 - Rural One A RU1A
 - Rural Two RU2
 - Rural Two A RU2A
 - Rural Three RU3
 - Rural Three A RU3A
 - Rural Three B RU3B
 - Rural Forest One RF1
 - Rural Forest Two RF2
 - Rural Forest Three RF3
 - Rural Forest Four RF4
 - Rural Forest Five RF5
 - Agriculture AG
- COMPREHENSIVE DEVELOPMENT ZONES**
- Comprehensive Development One CD1
 - Comprehensive Development Two CD2
 - Comprehensive Development Three CD3
 - Comprehensive Development Four CD4
- COMMERCIAL ZONES**
- Commercial One C1
 - Commercial Two C2
 - Commercial Three C3
 - Commercial Four C4
 - Commercial Five C5
 - Marine Transportation M1
- WATER ZONES**
- Water One W1
 - Water Two W2
- INDUSTRIAL ZONES**
- Industrial One I1
 - Industrial Two I2
 - Industrial Three I3
 - Industrial Four I4
 - Industrial Five I5
 - Industrial Six I6
 - Industrial Seven I7
 - Industrial Eight I8
 - Industrial Nine I9
 - Industrial Ten I10
 - Industrial Eleven I11
 - Industrial Twelve I12
 - Industrial Thirteen I13
- PARK ZONES**
- Park and Assembly One PA1
 - Park and Assembly Two PA2
 - Park and Assembly Three PA3
 - Park and Assembly Four PA4

Land Use Zoning

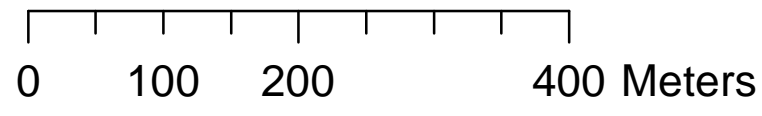
BYLAW: 722
SCHEDULE: A

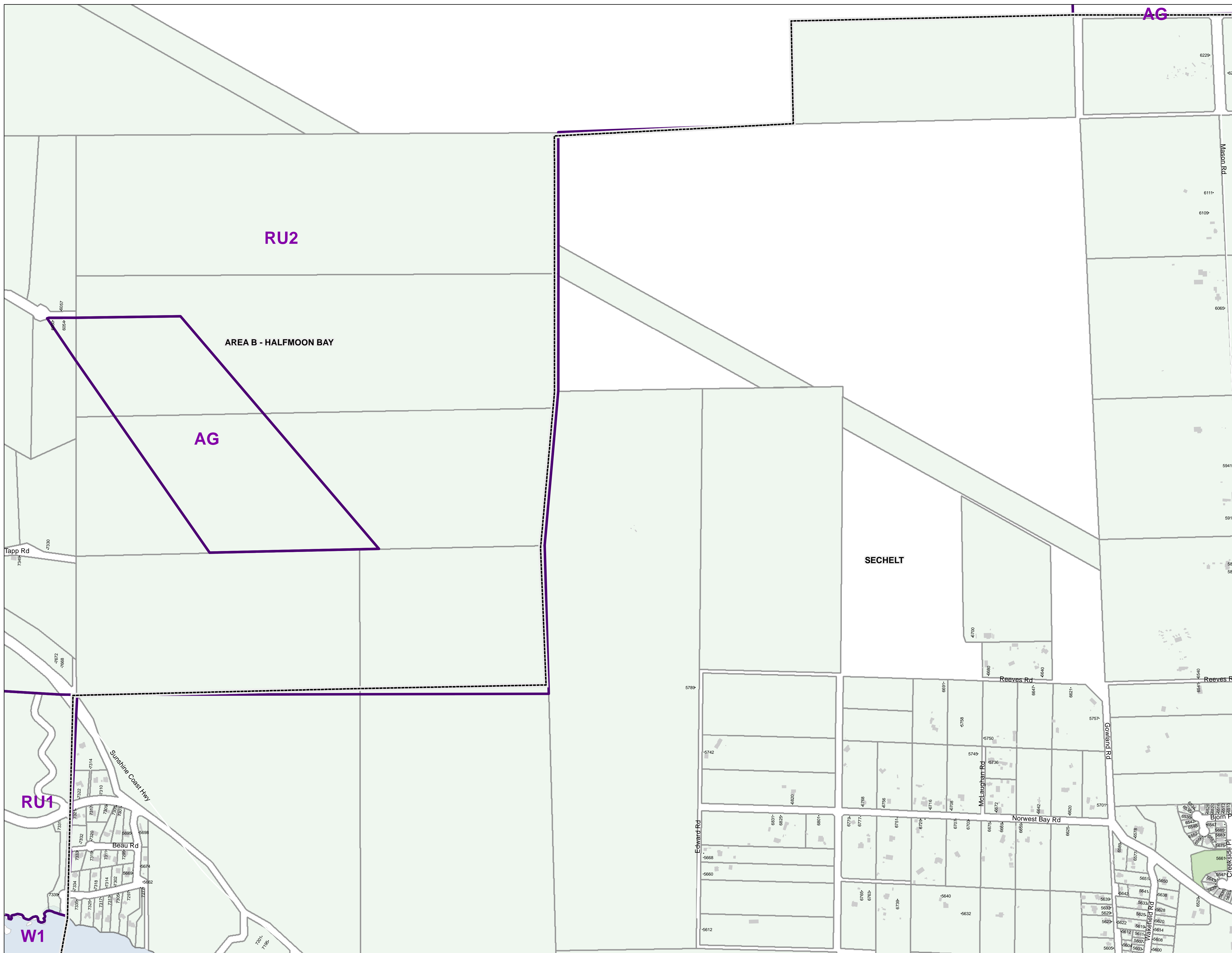

LAND USE ZONING
Map # 906

This information has been compiled by the Sunshine Coast Regional District using data derived from a number of sources with varying levels of accuracy. The Sunshine Coast Regional District disclaims all responsibility for the accuracy or completeness of this information.



Date: 2022-01-20
Scale - 1:5,000





RESIDENTIAL ZONES

- Residential One R1
- Residential Two R2
- Residential Three R3
- Residential Multiple One RM1
- Residential Multiple Two RM2
- Residential Multiple Three RM3

RURAL ZONES

- Country Residential One CR1
- Country Residential Two CR2
- Rural One RU1
- Rural One A RU1A
- Rural Two RU2
- Rural Two A RU2A
- Rural Three RU3
- Rural Three A RU3A
- Rural Three B RU3B
- Rural Forest One RF1
- Rural Forest Two RF2
- Rural Forest Three RF3
- Rural Forest Four RF4
- Rural Forest Five RF5
- Agriculture AG

COMPREHENSIVE DEVELOPMENT ZONES

- Comprehensive Development One CD1
- Comprehensive Development Two CD2
- Comprehensive Development Three CD3
- Comprehensive Development Four CD4

COMMERCIAL ZONES

- Commercial One C1
- Commercial Two C2
- Commercial Three C3
- Commercial Four C4
- Commercial Five C5
- Marine Transportation M1

WATER ZONES

- Water One W1
- Water Two W2

INDUSTRIAL ZONES

- Industrial One I1
- Industrial Two I2
- Industrial Three I3
- Industrial Four I4
- Industrial Five I5
- Industrial Six I6
- Industrial Seven I7
- Industrial Eight I8
- Industrial Nine I9
- Industrial Ten I10
- Industrial Eleven I11
- Industrial Twelve I12
- Industrial Thirteen I13

PARK ZONES

- Park and Assembly One PA1
- Park and Assembly Two PA2
- Park and Assembly Three PA3
- Park and Assembly Four PA4

Land Use Zoning

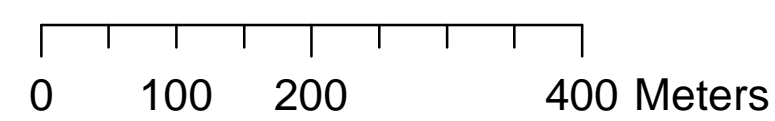
BYLAW: 722
SCHEDULE: A


LAND USE ZONING
Map # 907

This information has been compiled by the Sunshine Coast Regional District using data derived from a number of sources with varying levels of accuracy. The Sunshine Coast Regional District disclaims all responsibility for the accuracy or completeness of this information.



Date: 2022-01-20
Scale - 1:5,000





SECHLT

AREA B - HALFMOON BAY

AREA D - ROBERTS CREEK

- RESIDENTIAL ZONES**
- Residential One R1
 - Residential Two R2
 - Residential Three R3
 - Residential Multiple One RM1
 - Residential Multiple Two RM2
 - Residential Multiple Three RM3
- RURAL ZONES**
- Country Residential One CR1
 - Country Residential Two CR2
 - Rural One RU1
 - Rural One A RU1A
 - Rural Two RU2
 - Rural Two A RU2A
 - Rural Three RU3
 - Rural Three A RU3A
 - Rural Three B RU3B
 - Rural Forest One RF1
 - Rural Forest Two RF2
 - Rural Forest Three RF3
 - Rural Forest Four RF4
 - Rural Forest Five RF5
 - Agriculture AG
- COMPREHENSIVE DEVELOPMENT ZONES**
- Comprehensive Development One CD1
 - Comprehensive Development Two CD2
 - Comprehensive Development Three CD3
 - Comprehensive Development Four CD4
- COMMERCIAL ZONES**
- Commercial One C1
 - Commercial Two C2
 - Commercial Three C3
 - Commercial Four C4
 - Commercial Five C5
 - Marine Transportation M1
- WATER ZONES**
- Water One W1
 - Water Two W2
- INDUSTRIAL ZONES**
- Industrial One I1
 - Industrial Two I2
 - Industrial Three I3
 - Industrial Four I4
 - Industrial Five I5
 - Industrial Six I6
 - Industrial Seven I7
 - Industrial Eight I8
 - Industrial Nine I9
 - Industrial Ten I10
 - Industrial Eleven I11
 - Industrial Twelve I12
 - Industrial Thirteen I13
- PARK ZONES**
- Park and Assembly One PA1
 - Park and Assembly Two PA2
 - Park and Assembly Three PA3
 - Park and Assembly Four PA4

Land Use Zoning

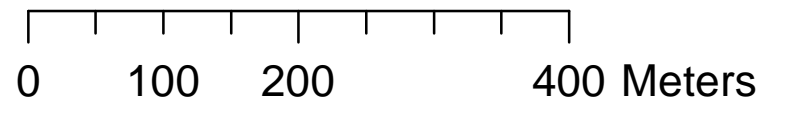
BYLAW: 722
SCHEDULE: A


LAND USE ZONING
Map # 1006

This information has been compiled by the Sunshine Coast Regional District using data derived from a number of sources with varying levels of accuracy. The Sunshine Coast Regional District disclaims all responsibility for the accuracy or completeness of this information.



Date: 2022-01-20
Scale - 1:5,000





RESIDENTIAL ZONES

Residential One	R1
Residential Two	R2
Residential Three	R3
Residential Multiple One	RM1
Residential Multiple Two	RM2
Residential Multiple Three	RM3

RURAL ZONES

Country Residential One	CR1
Country Residential Two	CR2
Rural One	RU1
Rural One A	RU1A
Rural Two	RU2
Rural Two A	RU2A
Rural Three	RU3
Rural Three A	RU3A
Rural Three B	RU3B
Rural Forest One	RF1
Rural Forest Two	RF2
Rural Forest Three	RF3
Rural Forest Four	RF4
Rural Forest Five	RF5
Agriculture	AG

COMPREHENSIVE DEVELOPMENT ZONES

Comprehensive Development One	CD1
Comprehensive Development Two	CD2
Comprehensive Development Three	CD3
Comprehensive Development Four	CD4

COMMERCIAL ZONES

Commercial One	C1
Commercial Two	C2
Commercial Three	C3
Commercial Four	C4
Commercial Five	C5
Marine Transportation	M1

WATER ZONES

Water One	W1
Water Two	W2

INDUSTRIAL ZONES

Industrial One	I1
Industrial Two	I2
Industrial Three	I3
Industrial Four	I4
Industrial Five	I5
Industrial Six	I6
Industrial Seven	I7
Industrial Eight	I8
Industrial Nine	I9
Industrial Ten	I10
Industrial Eleven	I11
Industrial Twelve	I12
Industrial Thirteen	I13

PARK ZONES

Park and Assembly One	PA1
Park and Assembly Two	PA2
Park and Assembly Three	PA3
Park and Assembly Four	PA4

Land Use Zoning

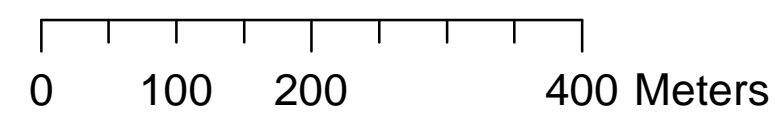
BYLAW: 722
SCHEDULE: A

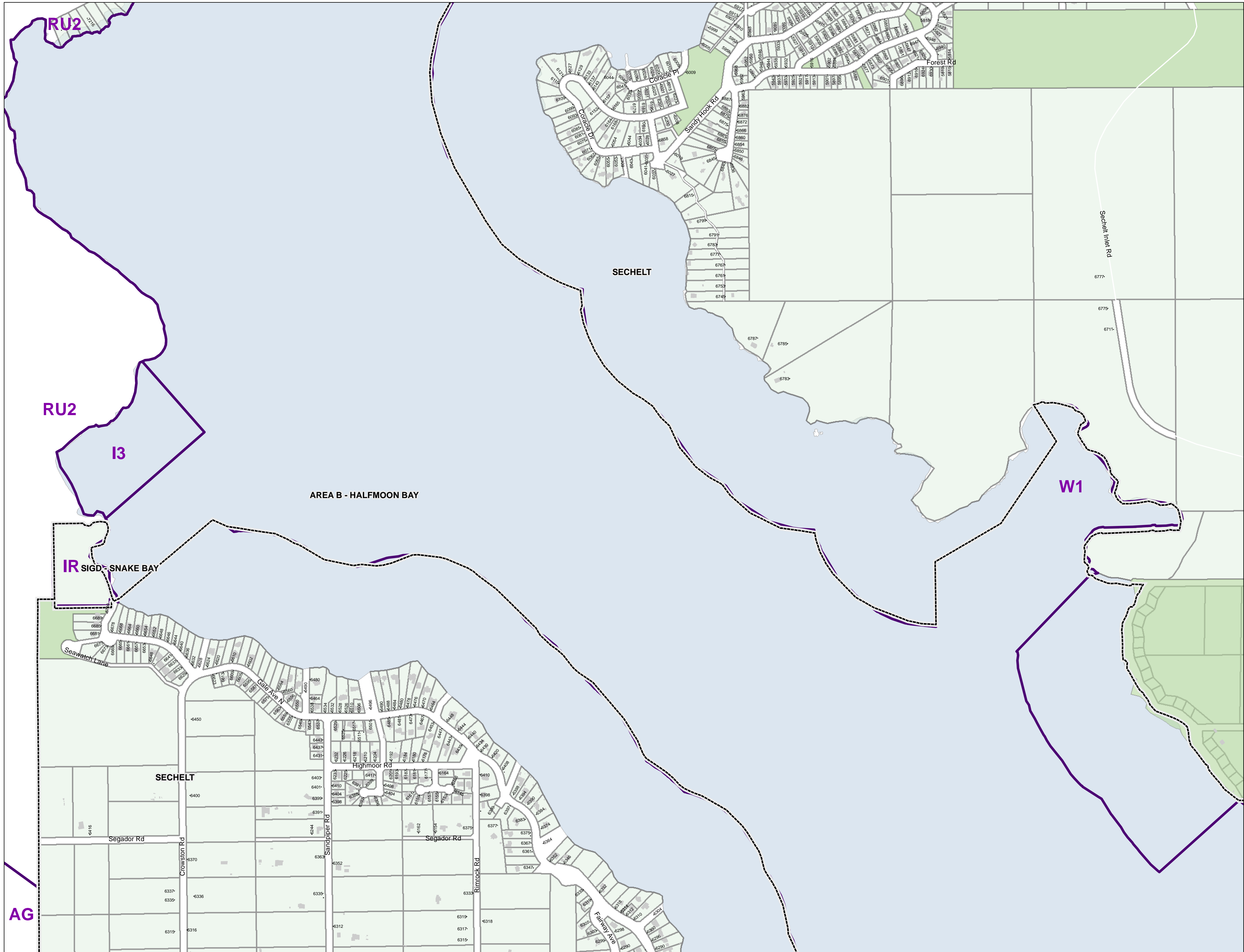

LAND USE ZONING
Map # 1007

This information has been compiled by the Sunshine Coast Regional District using data derived from a number of sources with varying levels of accuracy. The Sunshine Coast Regional District disclaims all responsibility for the accuracy or completeness of this information.



Date: 2022-01-20
Scale - 1:5,000





RESIDENTIAL ZONES

- Residential One R1
- Residential Two R2
- Residential Three R3
- Residential Multiple One RM1
- Residential Multiple Two RM2
- Residential Multiple Three RM3

RURAL ZONES

- Country Residential One CR1
- Country Residential Two CR2
- Rural One RU1
- Rural One A RU1A
- Rural Two RU2
- Rural Two A RU2A
- Rural Three RU3
- Rural Three A RU3A
- Rural Three B RU3B
- Rural Forest One RF1
- Rural Forest Two RF2
- Rural Forest Three RF3
- Rural Forest Four RF4
- Rural Forest Five RF5
- Agriculture AG

COMPREHENSIVE DEVELOPMENT ZONES

- Comprehensive Development One CD1
- Comprehensive Development Two CD2
- Comprehensive Development Three CD3
- Comprehensive Development Four CD4

COMMERCIAL ZONES

- Commercial One C1
- Commercial Two C2
- Commercial Three C3
- Commercial Four C4
- Commercial Five C5
- Marine Transportation M1

WATER ZONES

- Water One W1
- Water Two W2

INDUSTRIAL ZONES

- Industrial One I1
- Industrial Two I2
- Industrial Three I3
- Industrial Four I4
- Industrial Five I5
- Industrial Six I6
- Industrial Seven I7
- Industrial Eight I8
- Industrial Nine I9
- Industrial Ten I10
- Industrial Eleven I11
- Industrial Twelve I12
- Industrial Thirteen I13

PARK ZONES

- Park and Assembly One PA1
- Park and Assembly Two PA2
- Park and Assembly Three PA3
- Park and Assembly Four PA4

Land Use Zoning

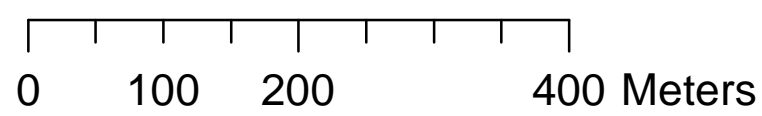
BYLAW: 722
SCHEDULE: A

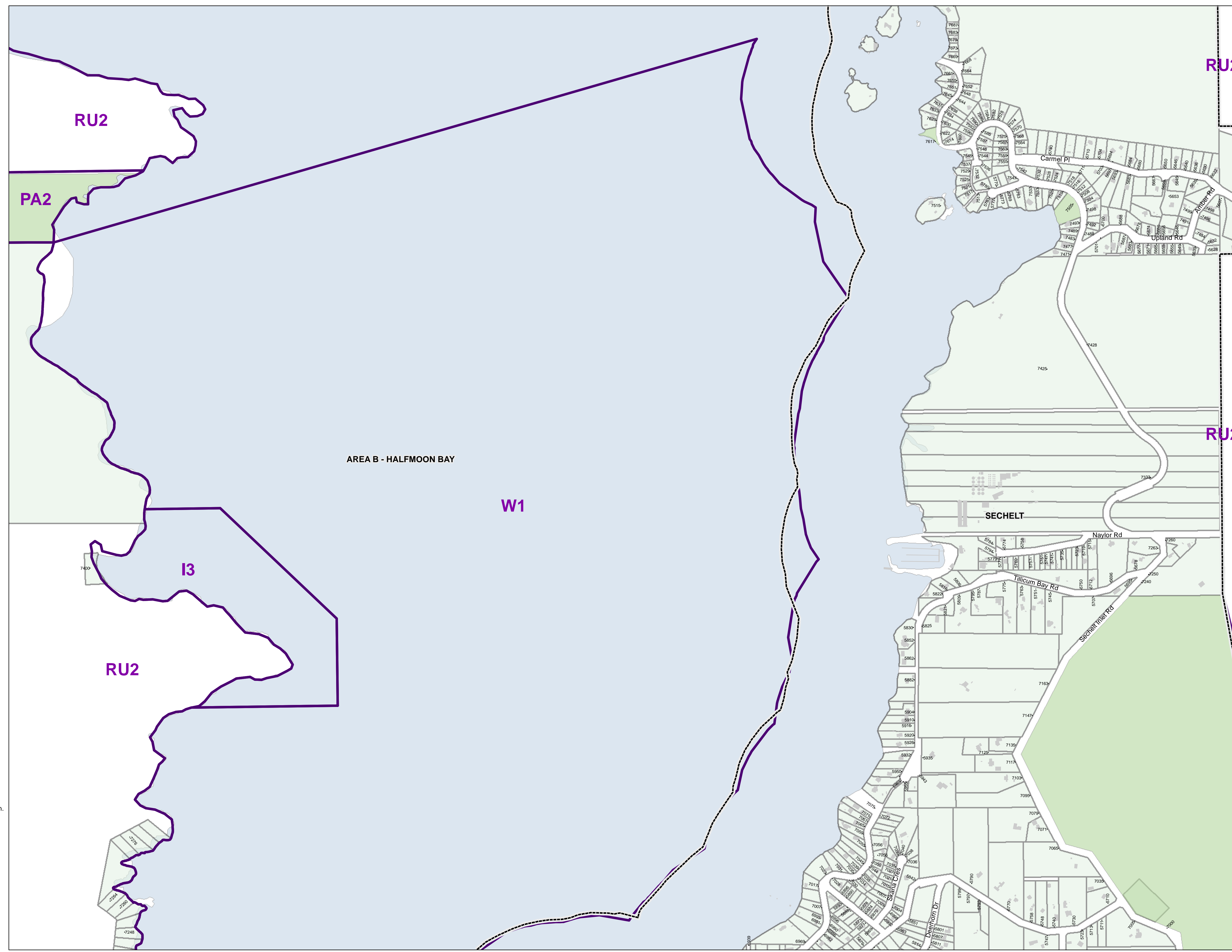
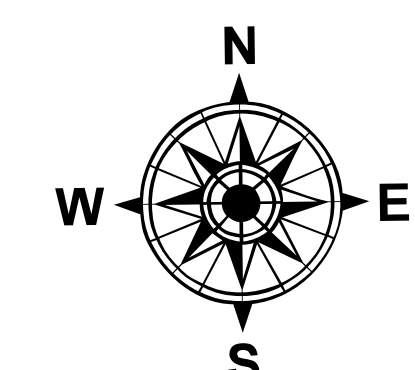
**LAND USE ZONING
Map # 1008**

This information has been compiled by the Sunshine Coast Regional District using data derived from a number of sources with varying levels of accuracy. The Sunshine Coast Regional District disclaims all responsibility for the accuracy or completeness of this information.



Date: 2022-01-20
Scale - 1:5,000





RESIDENTIAL ZONES	
Residential One	R1
Residential Two	R2
Residential Three	R3
Residential Multiple One	RM1
Residential Multiple Two	RM2
Residential Multiple Three	RM3
RURAL ZONES	
Country Residential One	CR1
Country Residential Two	CR2
Rural One	RU1
Rural One A	RU1A
Rural Two	RU2
Rural Two A	RU2A
Rural Three	RU3
Rural Three A	RU3A
Rural Three B	RU3B
Rural Forest One	RF1
Rural Forest Two	RF2
Rural Forest Three	RF3
Rural Forest Four	RF4
Rural Forest Five	RF5
Agriculture	AG
COMPREHENSIVE DEVELOPMENT ZONES	
Comprehensive Development One	CD1
Comprehensive Development Two	CD2
Comprehensive Development Three	CD3
Comprehensive Development Four	CD4
COMMERCIAL ZONES	
Commercial One	C1
Commercial Two	C2
Commercial Three	C3
Commercial Four	C4
Commercial Five	C5
Marine Transportation	M1
WATER ZONES	
Water One	W1
Water Two	W2
INDUSTRIAL ZONES	
Industrial One	I1
Industrial Two	I2
Industrial Three	I3
Industrial Four	I4
Industrial Five	I5
Industrial Six	I6
Industrial Seven	I7
Industrial Eight	I8
Industrial Nine	I9
Industrial Ten	I10
Industrial Eleven	I11
Industrial Twelve	I12
Industrial Thirteen	I13
PARK ZONES	
Park and Assembly One	PA1
Park and Assembly Two	PA2
Park and Assembly Three	PA3
Park and Assembly Four	PA4

Land Use Zoning

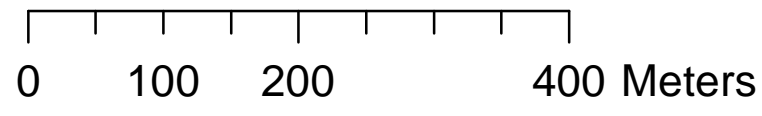
BYLAW: 722
SCHEDULE: A

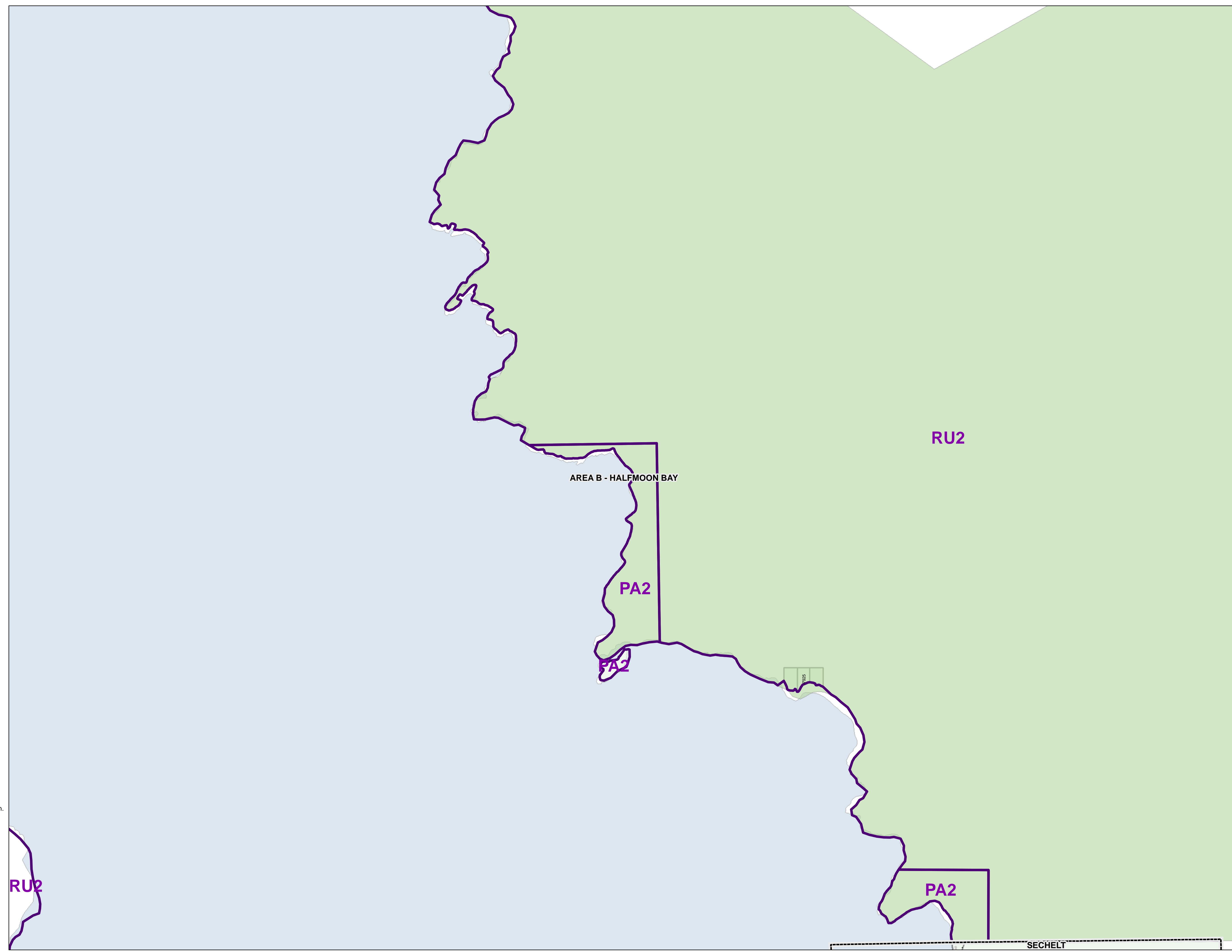
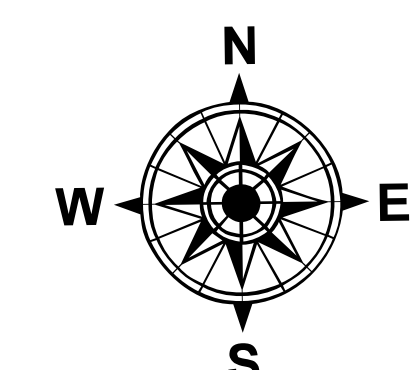
LAND USE ZONING
Map # 1009

This information has been compiled by the Sunshine Coast Regional District using data derived from a number of sources with varying levels of accuracy. The Sunshine Coast Regional District disclaims all responsibility for the accuracy or completeness of this information.



Date: 2022-01-20
Scale - 1:5,000





RESIDENTIAL ZONES	
Residential One	R1
Residential Two	R2
Residential Three	R3
Residential Multiple One	RM1
Residential Multiple Two	RM2
Residential Multiple Three	RM3
RURAL ZONES	
Country Residential One	CR1
Country Residential Two	CR2
Rural One	RU1
Rural One A	RU1A
Rural Two	RU2
Rural Two A	RU2A
Rural Three	RU3
Rural Three A	RU3A
Rural Three B	RU3B
Rural Forest One	RF1
Rural Forest Two	RF2
Rural Forest Three	RF3
Rural Forest Four	RF4
Rural Forest Five	RF5
Agriculture	AG
COMPREHENSIVE DEVELOPMENT ZONES	
Comprehensive Development One	CD1
Comprehensive Development Two	CD2
Comprehensive Development Three	CD3
Comprehensive Development Four	CD4
COMMERCIAL ZONES	
Commercial One	C1
Commercial Two	C2
Commercial Three	C3
Commercial Four	C4
Commercial Five	C5
Marine Transportation	M1
WATER ZONES	
Water One	W1
Water Two	W2
INDUSTRIAL ZONES	
Industrial One	I1
Industrial Two	I2
Industrial Three	I3
Industrial Four	I4
Industrial Five	I5
Industrial Six	I6
Industrial Seven	I7
Industrial Eight	I8
Industrial Nine	I9
Industrial Ten	I10
Industrial Eleven	I11
Industrial Twelve	I12
Industrial Thirteen	I13
PARK ZONES	
Park and Assembly One	PA1
Park and Assembly Two	PA2
Park and Assembly Three	PA3
Park and Assembly Four	PA4

Land Use Zoning

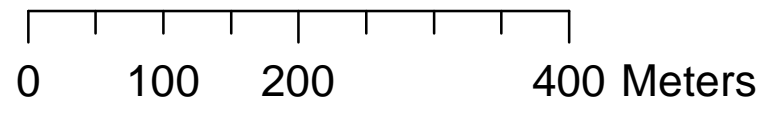
BYLAW: 722
SCHEDULE: A

LAND USE ZONING Map # 1010

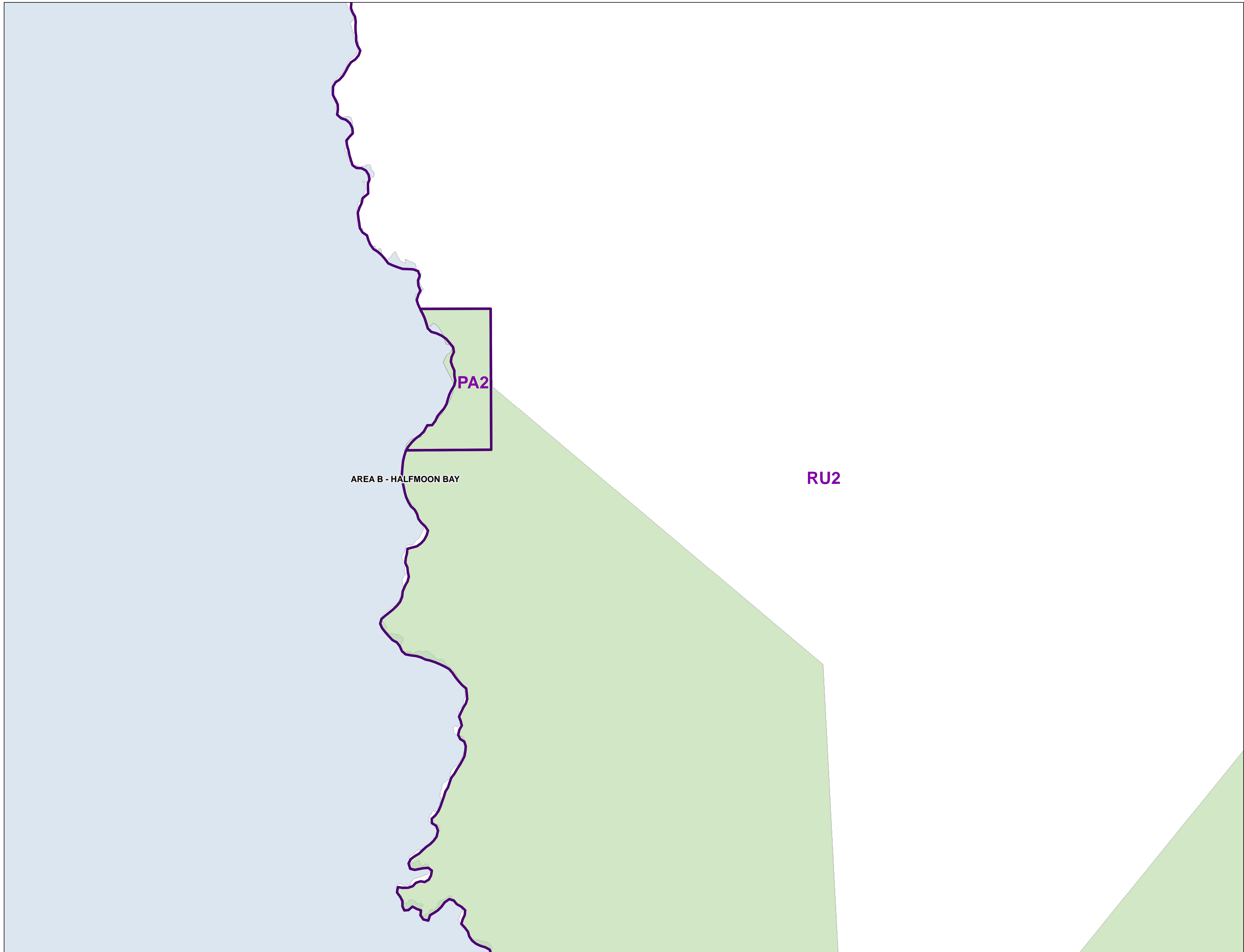

This information has been compiled by the Sunshine Coast Regional District using data derived from a number of sources with varying levels of accuracy. The Sunshine Coast Regional District disclaims all responsibility for the accuracy or completeness of this information.



Date: 2022-01-20
Scale - 1:5,000



SECHLT



RESIDENTIAL ZONES

Residential One	R1
Residential Two	R2
Residential Three	R3
Residential Multiple One	RM1
Residential Multiple Two	RM2
Residential Multiple Three	RM3

RURAL ZONES

Country Residential One	CR1
Country Residential Two	CR2
Rural One	RU1
Rural One A	RU1A
Rural Two	RU2
Rural Two A	RU2A
Rural Three	RU3
Rural Three A	RU3A
Rural Three B	RU3B
Rural Forest One	RF1
Rural Forest Two	RF2
Rural Forest Three	RF3
Rural Forest Four	RF4
Rural Forest Five	RF5
Agriculture	AG

COMPREHENSIVE DEVELOPMENT ZONES

Comprehensive Development One	CD1
Comprehensive Development Two	CD2
Comprehensive Development Three	CD3
Comprehensive Development Four	CD4

COMMERCIAL ZONES

Commercial One	C1
Commercial Two	C2
Commercial Three	C3
Commercial Four	C4
Commercial Five	C5
Marine Transportation	M1

WATER ZONES

Water One	W1
Water Two	W2

INDUSTRIAL ZONES

Industrial One	I1
Industrial Two	I2
Industrial Three	I3
Industrial Four	I4
Industrial Five	I5
Industrial Six	I6
Industrial Seven	I7
Industrial Eight	I8
Industrial Nine	I9
Industrial Ten	I10
Industrial Eleven	I11
Industrial Twelve	I12
Industrial Thirteen	I13

PARK ZONES

Park and Assembly One	PA1
Park and Assembly Two	PA2
Park and Assembly Three	PA3
Park and Assembly Four	PA4

 Land Use Zoning

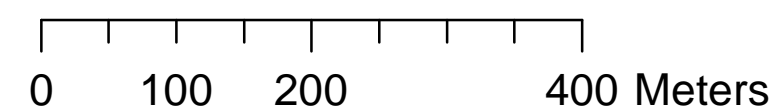
BYLAW: 722
SCHEDULE: A

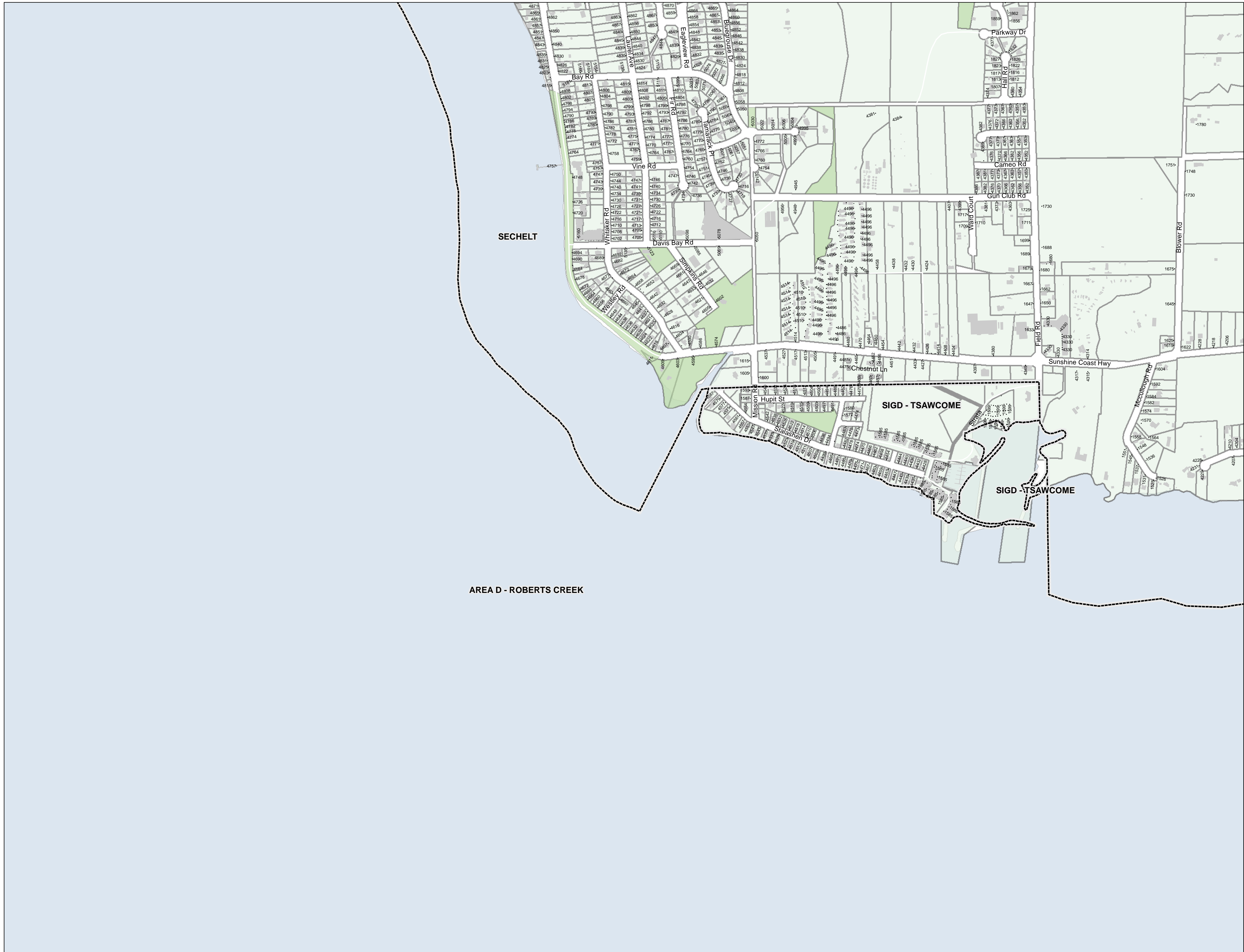

LAND USE ZONING
Map # 1011

This information has been compiled by the Sunshine Coast Regional District using data derived from a number of sources with varying levels of accuracy. The Sunshine Coast Regional District disclaims all responsibility for the accuracy or completeness of this information.



Date: 2022-01-20
Scale - 1:5,000





RESIDENTIAL ZONES		
Residential One		R1
Residential Two		R2
Residential Three		R3
Residential Multiple One		RM1
Residential Multiple Two		RM2
Residential Multiple Three		RM3
RURAL ZONES		
Country Residential One		CR1
Country Residential Two		CR2
Rural One		RU1
Rural One A		RU1A
Rural Two		RU2
Rural Two A		RU2A
Rural Three		RU3
Rural Three A		RU3A
Rural Three B		RU3B
Rural Forest One		RF1
Rural Forest Two		RF2
Rural Forest Three		RF3
Rural Forest Four		RF4
Rural Forest Five		RF5
Agriculture		AG
COMPREHENSIVE DEVELOPMENT ZONES		
Comprehensive Development One		CD1
Comprehensive Development Two		CD2
Comprehensive Development Three		CD3
Comprehensive Development Four		CD4
COMMERCIAL ZONES		
Commercial One		C1
Commercial Two		C2
Commercial Three		C3
Commercial Four		C4
Commercial Five		C5
Marine Transportation		M1
WATER ZONES		
Water One		W1
Water Two		W2
INDUSTRIAL ZONES		
Industrial One		I1
Industrial Two		I2
Industrial Three		I3
Industrial Four		I4
Industrial Five		I5
Industrial Six		I6
Industrial Seven		I7
Industrial Eight		I8
Industrial Nine		I9
Industrial Ten		I10
Industrial Eleven		I11
Industrial Twelve		I12
Industrial Thirteen		I13
PARK ZONES		
Park and Assembly One		PA1
Park and Assembly Two		PA2
Park and Assembly Three		PA3
Park and Assembly Four		PA4

Land Use Zoning

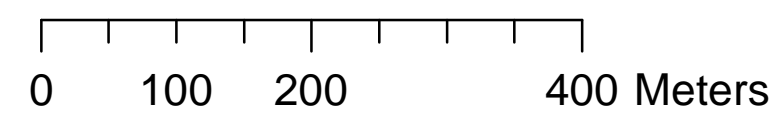
BYLAW: 722
SCHEDULE: A

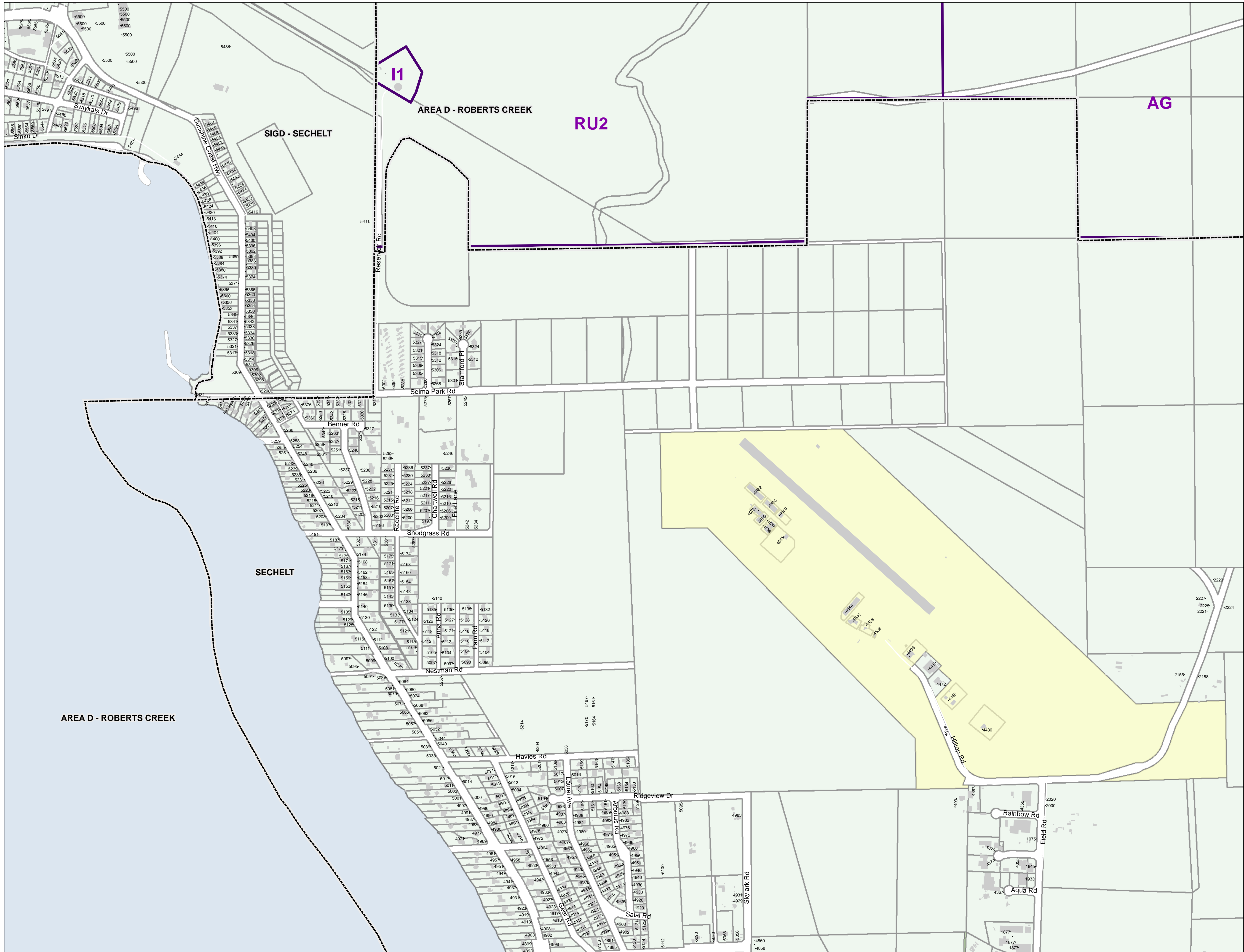

LAND USE ZONING
Map # 1105

This information has been compiled by the Sunshine Coast Regional District using data derived from a number of sources with varying levels of accuracy. The Sunshine Coast Regional District disclaims all responsibility for the accuracy or completeness of this information.



Date: 2022-01-20
Scale - 1:5,000





RESIDENTIAL ZONES

- Residential One R1
- Residential Two R2
- Residential Three R3
- Residential Multiple One RM1
- Residential Multiple Two RM2
- Residential Multiple Three RM3

RURAL ZONES

- Country Residential One CR1
- Country Residential Two CR2
- Rural One RU1
- Rural One A RU1A
- Rural Two RU2
- Rural Two A RU2A
- Rural Three RU3
- Rural Three A RU3A
- Rural Three B RU3B
- Rural Forest One RF1
- Rural Forest Two RF2
- Rural Forest Three RF3
- Rural Forest Four RF4
- Rural Forest Five RF5
- Agriculture AG

COMPREHENSIVE DEVELOPMENT ZONES

- Comprehensive Development One CD1
- Comprehensive Development Two CD2
- Comprehensive Development Three CD3
- Comprehensive Development Four CD4

COMMERCIAL ZONES

- Commercial One C1
- Commercial Two C2
- Commercial Three C3
- Commercial Four C4
- Commercial Five C5
- Marine Transportation M1

WATER ZONES

- Water One W1
- Water Two W2

INDUSTRIAL ZONES

- Industrial One I1
- Industrial Two I2
- Industrial Three I3
- Industrial Four I4
- Industrial Five I5
- Industrial Six I6
- Industrial Seven I7
- Industrial Eight I8
- Industrial Nine I9
- Industrial Ten I10
- Industrial Eleven I11
- Industrial Twelve I12
- Industrial Thirteen I13

PARK ZONES

- Park and Assembly One PA1
- Park and Assembly Two PA2
- Park and Assembly Three PA3
- Park and Assembly Four PA4

Land Use Zoning

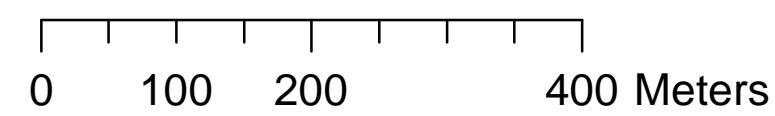
BYLAW: 722
SCHEDULE: A

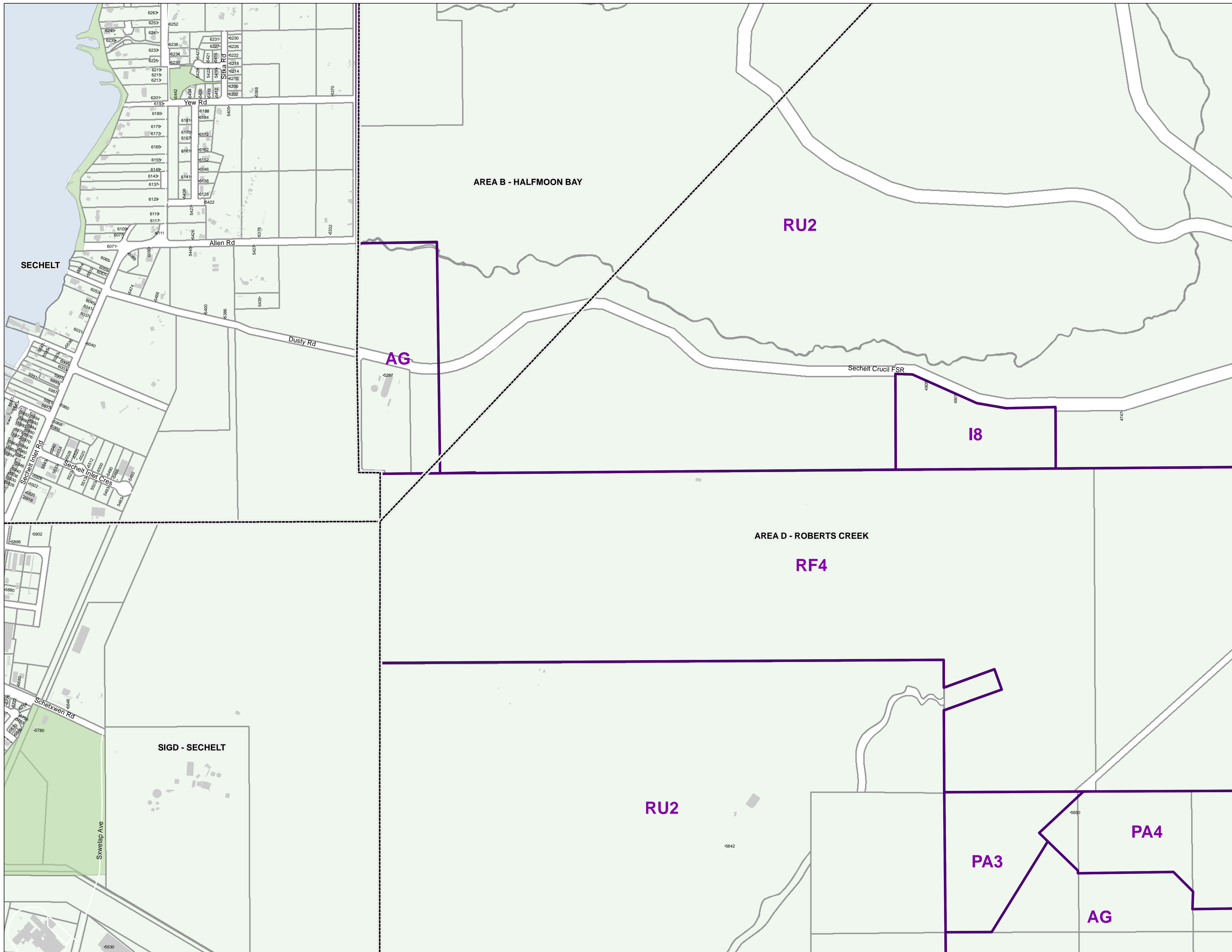

LAND USE ZONING
Map # 1106

This information has been compiled by the Sunshine Coast Regional District using data derived from a number of sources with varying levels of accuracy. The Sunshine Coast Regional District disclaims all responsibility for the accuracy or completeness of this information.



Date: 2022-01-20
Scale - 1:5,000





RESIDENTIAL ZONES

- Residential One R1
- Residential Two R2
- Residential Three R3
- Residential Multiple One RM1
- Residential Multiple Two RM2
- Residential Multiple Three RM3

RURAL ZONES

- Country Residential One CR1
- Country Residential Two CR2
- Rural One RU1
- Rural One A RU1A
- Rural Two RU2
- Rural Two A RU2A
- Rural Three RU3
- Rural Three A RU3A
- Rural Three B RU3B
- Rural Forest One RF1
- Rural Forest Two RF2
- Rural Forest Three RF3
- Rural Forest Four RF4
- Rural Forest Five RF5
- Agriculture AG

COMPREHENSIVE DEVELOPMENT ZONES

- Comprehensive Development One CD1
- Comprehensive Development Two CD2
- Comprehensive Development Three CD3
- Comprehensive Development Four CD4

COMMERCIAL ZONES

- Commercial One C1
- Commercial Two C2
- Commercial Three C3
- Commercial Four C4
- Commercial Five C5
- Marine Transportation M1

WATER ZONES

- Water One W1
- Water Two W2

INDUSTRIAL ZONES

- Industrial One I1
- Industrial Two I2
- Industrial Three I3
- Industrial Four I4
- Industrial Five I5
- Industrial Six I6
- Industrial Seven I7
- Industrial Eight I8
- Industrial Nine I9
- Industrial Ten I10
- Industrial Eleven I11
- Industrial Twelve I12
- Industrial Thirteen I13

PARK ZONES

- Park and Assembly One PA1
- Park and Assembly Two PA2
- Park and Assembly Three PA3
- Park and Assembly Four PA4

Land Use Zoning

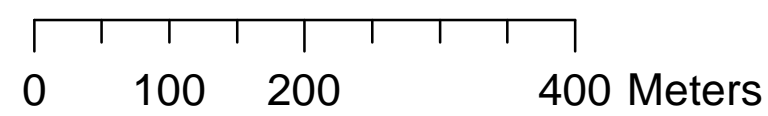
BYLAW: 722
SCHEDULE: A

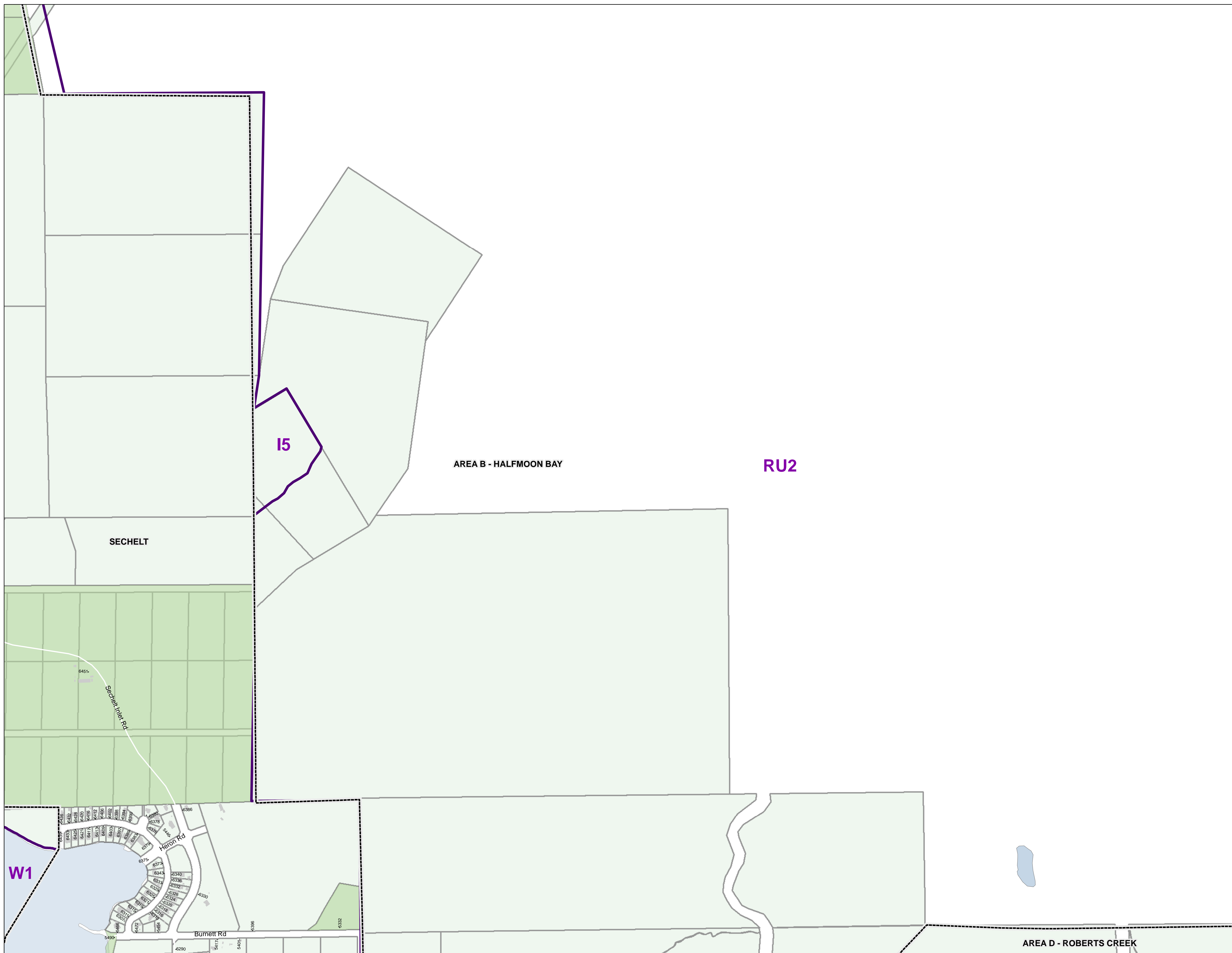

**LAND USE ZONING
Map # 1107**

This information has been compiled by the Sunshine Coast Regional District using data derived from a number of sources with varying levels of accuracy. The Sunshine Coast Regional District disclaims all responsibility for the accuracy or completeness of this information.



Date: 2022-01-20
Scale - 1:5,000





RESIDENTIAL ZONES

Residential One	R1
Residential Two	R2
Residential Three	R3
Residential Multiple One	RM1
Residential Multiple Two	RM2
Residential Multiple Three	RM3

RURAL ZONES

Country Residential One	CR1
Country Residential Two	CR2
Rural One	RU1
Rural One A	RU1A
Rural Two	RU2
Rural Two A	RU2A
Rural Three	RU3
Rural Three A	RU3A
Rural Three B	RU3B
Rural Forest One	RF1
Rural Forest Two	RF2
Rural Forest Three	RF3
Rural Forest Four	RF4
Rural Forest Five	RF5
Agriculture	AG

COMPREHENSIVE DEVELOPMENT ZONES

Comprehensive Development One	CD1
Comprehensive Development Two	CD2
Comprehensive Development Three	CD3
Comprehensive Development Four	CD4

COMMERCIAL ZONES

Commercial One	C1
Commercial Two	C2
Commercial Three	C3
Commercial Four	C4
Commercial Five	C5
Marine Transportation	M1

WATER ZONES

Water One	W1
Water Two	W2

INDUSTRIAL ZONES

Industrial One	I1
Industrial Two	I2
Industrial Three	I3
Industrial Four	I4
Industrial Five	I5
Industrial Six	I6
Industrial Seven	I7
Industrial Eight	I8
Industrial Nine	I9
Industrial Ten	I10
Industrial Eleven	I11
Industrial Twelve	I12
Industrial Thirteen	I13

PARK ZONES

Park and Assembly One	PA1
Park and Assembly Two	PA2
Park and Assembly Three	PA3
Park and Assembly Four	PA4

 Land Use Zoning

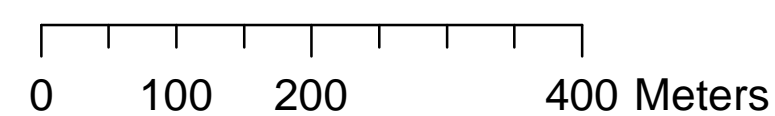
BYLAW: 722
SCHEDULE: A

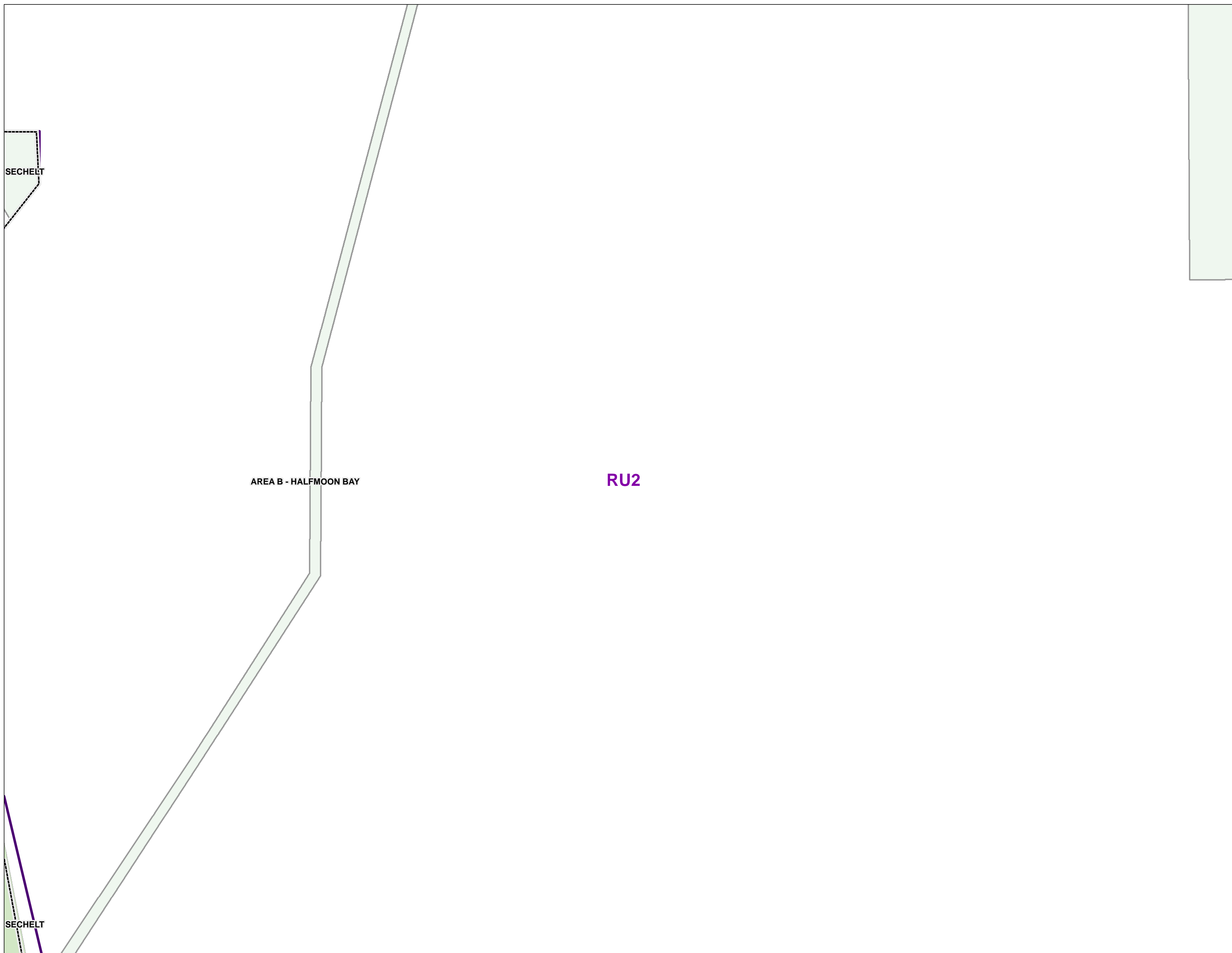

LAND USE ZONING
Map # 1108

This information has been compiled by the Sunshine Coast Regional District using data derived from a number of sources with varying levels of accuracy. The Sunshine Coast Regional District disclaims all responsibility for the accuracy or completeness of this information.



Date: 2022-01-20
Scale - 1:5,000





RESIDENTIAL ZONES

- Residential One R1
- Residential Two R2
- Residential Three R3
- Residential Multiple One RM1
- Residential Multiple Two RM2
- Residential Multiple Three RM3

RURAL ZONES

- Country Residential One CR1
- Country Residential Two CR2
- Rural One RU1
- Rural One A RU1A
- Rural Two RU2
- Rural Two A RU2A
- Rural Three RU3
- Rural Three A RU3A
- Rural Three B RU3B
- Rural Forest One RF1
- Rural Forest Two RF2
- Rural Forest Three RF3
- Rural Forest Four RF4
- Rural Forest Five RF5
- Agriculture AG

COMPREHENSIVE DEVELOPMENT ZONES

- Comprehensive Development One CD1
- Comprehensive Development Two CD2
- Comprehensive Development Three CD3
- Comprehensive Development Four CD4

COMMERCIAL ZONES

- Commercial One C1
- Commercial Two C2
- Commercial Three C3
- Commercial Four C4
- Commercial Five C5
- Marine Transportation M1

WATER ZONES

- Water One W1
- Water Two W2

INDUSTRIAL ZONES

- Industrial One I1
- Industrial Two I2
- Industrial Three I3
- Industrial Four I4
- Industrial Five I5
- Industrial Six I6
- Industrial Seven I7
- Industrial Eight I8
- Industrial Nine I9
- Industrial Ten I10
- Industrial Eleven I11
- Industrial Twelve I12
- Industrial Thirteen I13

PARK ZONES

- Park and Assembly One PA1
- Park and Assembly Two PA2
- Park and Assembly Three PA3
- Park and Assembly Four PA4

Land Use Zoning

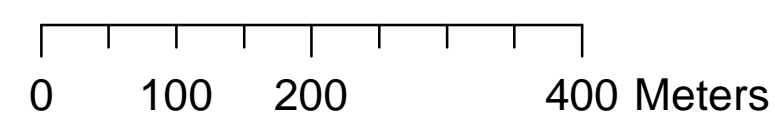
BYLAW: 722
SCHEDULE: A


LAND USE ZONING
Map # 1109

This information has been compiled by the Sunshine Coast Regional District using data derived from a number of sources with varying levels of accuracy. The Sunshine Coast Regional District disclaims all responsibility for the accuracy or completeness of this information.



Date: 2022-01-20
Scale - 1:5,000





RESIDENTIAL ZONES

- Residential One R1
- Residential Two R2
- Residential Three R3
- Residential Multiple One RM1
- Residential Multiple Two RM2
- Residential Multiple Three RM3

RURAL ZONES

- Country Residential One CR1
- Country Residential Two CR2
- Rural One RU1
- Rural One A RU1A
- Rural Two RU2
- Rural Two A RU2A
- Rural Three RU3
- Rural Three A RU3A
- Rural Three B RU3B
- Rural Forest One RF1
- Rural Forest Two RF2
- Rural Forest Three RF3
- Rural Forest Four RF4
- Rural Forest Five RF5
- Agriculture AG

COMPREHENSIVE DEVELOPMENT ZONES

- Comprehensive Development One CD1
- Comprehensive Development Two CD2
- Comprehensive Development Three CD3
- Comprehensive Development Four CD4

COMMERCIAL ZONES

- Commercial One C1
- Commercial Two C2
- Commercial Three C3
- Commercial Four C4
- Commercial Five C5
- Marine Transportation M1

WATER ZONES

- Water One W1
- Water Two W2

INDUSTRIAL ZONES

- Industrial One I1
- Industrial Two I2
- Industrial Three I3
- Industrial Four I4
- Industrial Five I5
- Industrial Six I6
- Industrial Seven I7
- Industrial Eight I8
- Industrial Nine I9
- Industrial Ten I10
- Industrial Eleven I11
- Industrial Twelve I12
- Industrial Thirteen I13

PARK ZONES

- Park and Assembly One PA1
- Park and Assembly Two PA2
- Park and Assembly Three PA3
- Park and Assembly Four PA4

 Land Use Zoning

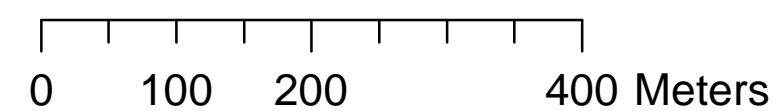
BYLAW: 722
SCHEDULE: A

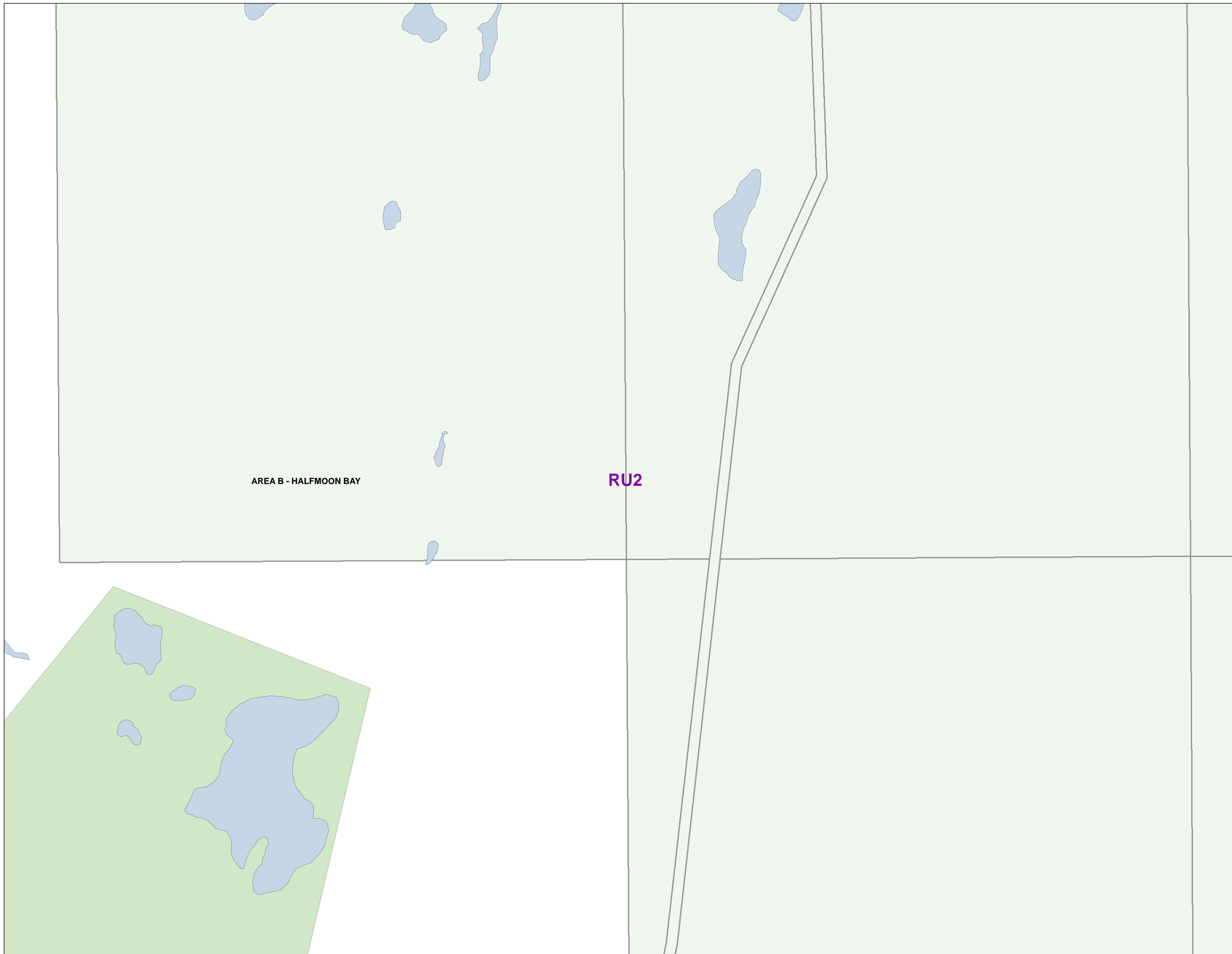

LAND USE ZONING
Map # 1110

This information has been compiled by the Sunshine Coast Regional District using data derived from a number of sources with varying levels of accuracy. The Sunshine Coast Regional District disclaims all responsibility for the accuracy or completeness of this information.



Date: 2022-01-20
Scale - 1:5,000





RESIDENTIAL ZONES

- Residential One R1
- Residential Two R2
- Residential Three R3
- Residential Multiple One RM1
- Residential Multiple Two RM2
- Residential Multiple Three RM3

RURAL ZONES

- Country Residential One CR1
- Country Residential Two CR2
- Rural One RU1
- Rural One A RU1A
- Rural Two RU2
- Rural Two A RU2A
- Rural Three RU3
- Rural Three A RU3A
- Rural Three B RU3B
- Rural Forest One RF1
- Rural Forest Two RF2
- Rural Forest Three RF3
- Rural Forest Four RF4
- Rural Forest Five RF5
- Agriculture AG

COMPREHENSIVE DEVELOPMENT ZONES

- Comprehensive Development One CD1
- Comprehensive Development Two CD2
- Comprehensive Development Three CD3
- Comprehensive Development Four CD4

COMMERCIAL ZONES

- Commercial One C1
- Commercial Two C2
- Commercial Three C3
- Commercial Four C4
- Commercial Five C5
- Marine Transportation M1

WATER ZONES

- Water One W1
- Water Two W2

INDUSTRIAL ZONES

- Industrial One I1
- Industrial Two I2
- Industrial Three I3
- Industrial Four I4
- Industrial Five I5
- Industrial Six I6
- Industrial Seven I7
- Industrial Eight I8
- Industrial Nine I9
- Industrial Ten I10
- Industrial Eleven I11
- Industrial Twelve I12
- Industrial Thirteen I13

PARK ZONES

- Park and Assembly One PA1
- Park and Assembly Two PA2
- Park and Assembly Three PA3
- Park and Assembly Four PA4

 Land Use Zoning

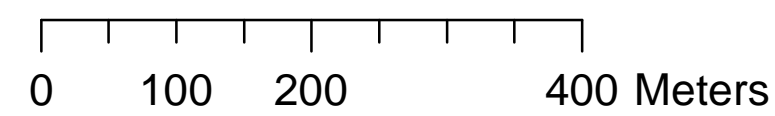
BYLAW: 722
SCHEDULE: A


LAND USE ZONING
Map # 1111

This information has been compiled by the Sunshine Coast Regional District using data derived from a number of sources with varying levels of accuracy. The Sunshine Coast Regional District disclaims all responsibility for the accuracy or completeness of this information.



Date: 2022-01-20
Scale - 1:5,000





RESIDENTIAL ZONES

Residential One	R1
Residential Two	R2
Residential Three	R3
Residential Multiple One	RM1
Residential Multiple Two	RM2
Residential Multiple Three	RM3

RURAL ZONES

Country Residential One	CR1
Country Residential Two	CR2
Rural One	RU1
Rural One A	RU1A
Rural Two	RU2
Rural Two A	RU2A
Rural Three	RU3
Rural Three A	RU3A
Rural Three B	RU3B
Rural Forest One	RF1
Rural Forest Two	RF2
Rural Forest Three	RF3
Rural Forest Four	RF4
Rural Forest Five	RF5
Agriculture	AG

COMPREHENSIVE DEVELOPMENT ZONES

Comprehensive Development One	CD1
Comprehensive Development Two	CD2
Comprehensive Development Three	CD3
Comprehensive Development Four	CD4

COMMERCIAL ZONES

Commercial One	C1
Commercial Two	C2
Commercial Three	C3
Commercial Four	C4
Commercial Five	C5
Marine Transportation	M1

WATER ZONES

Water One	W1
Water Two	W2

INDUSTRIAL ZONES

Industrial One	I1
Industrial Two	I2
Industrial Three	I3
Industrial Four	I4
Industrial Five	I5
Industrial Six	I6
Industrial Seven	I7
Industrial Eight	I8
Industrial Nine	I9
Industrial Ten	I10
Industrial Eleven	I11
Industrial Twelve	I12
Industrial Thirteen	I13

PARK ZONES

Park and Assembly One	PA1
Park and Assembly Two	PA2
Park and Assembly Three	PA3
Park and Assembly Four	PA4

 Land Use Zoning

BYLAW: 722
SCHEDULE: A

LAND USE ZONING
Map # 1204

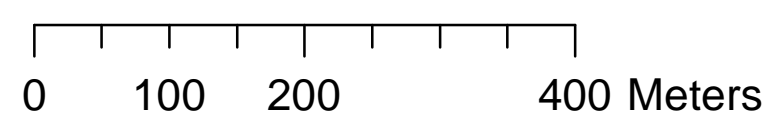
AREA D - ROBERTS CREEK

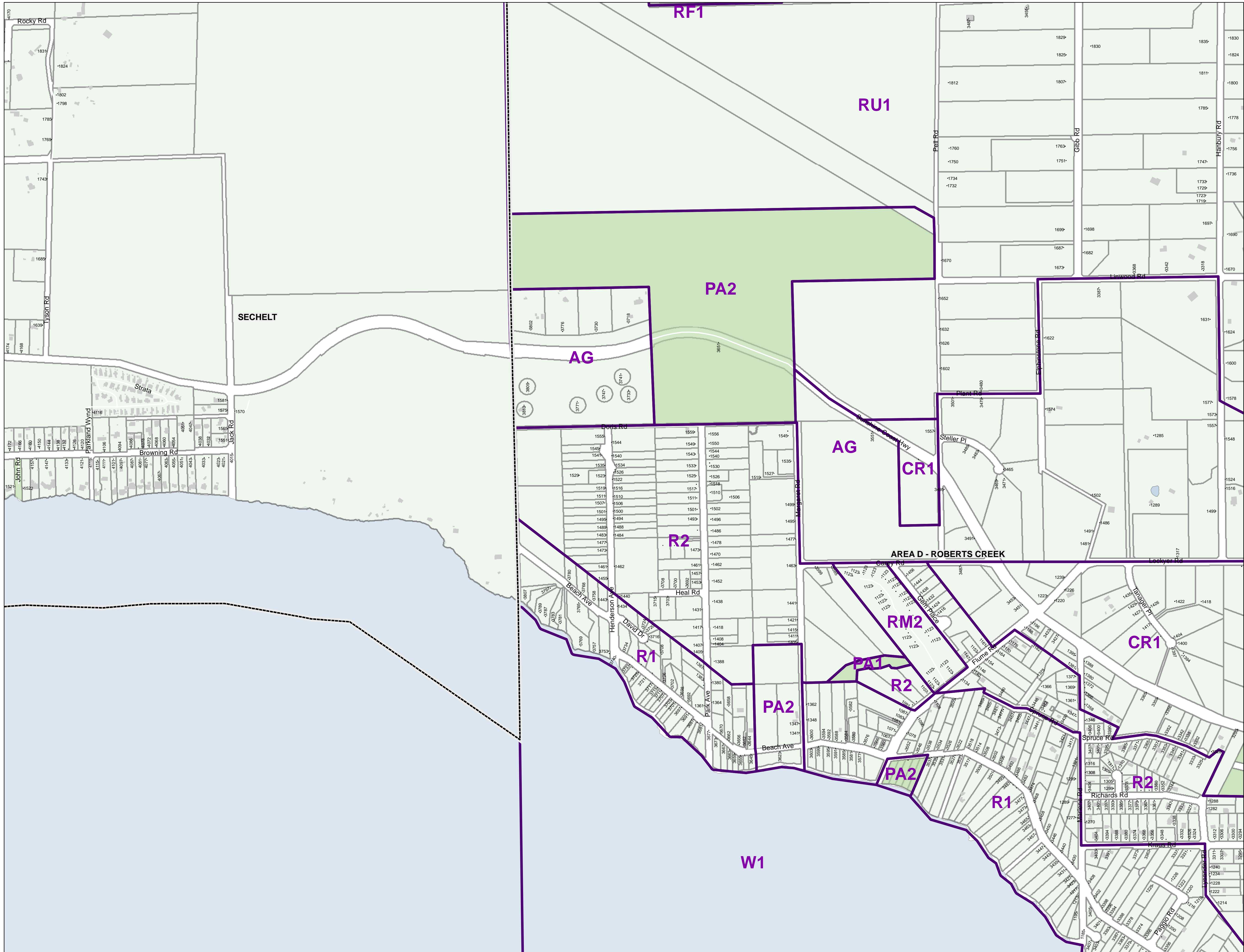

W1

This information has been compiled by the Sunshine Coast Regional District using data derived from a number of sources with varying levels of accuracy. The Sunshine Coast Regional District disclaims all responsibility for the accuracy or completeness of this information.



Date: 2022-01-20
Scale - 1:5,000





- RESIDENTIAL ZONES**
- Residential One R1
 - Residential Two R2
 - Residential Three R3
 - Residential Multiple One RM1
 - Residential Multiple Two RM2
 - Residential Multiple Three RM3
- RURAL ZONES**
- Country Residential One CR1
 - Country Residential Two CR2
 - Rural One RU1
 - Rural One A RU1A
 - Rural Two RU2
 - Rural Two A RU2A
 - Rural Three RU3
 - Rural Three A RU3A
 - Rural Three B RU3B
 - Rural Forest One RF1
 - Rural Forest Two RF2
 - Rural Forest Three RF3
 - Rural Forest Four RF4
 - Rural Forest Five RF5
 - Agriculture AG
- COMPREHENSIVE DEVELOPMENT ZONES**
- Comprehensive Development One CD1
 - Comprehensive Development Two CD2
 - Comprehensive Development Three CD3
 - Comprehensive Development Four CD4
- COMMERCIAL ZONES**
- Commercial One C1
 - Commercial Two C2
 - Commercial Three C3
 - Commercial Four C4
 - Commercial Five C5
 - Marine Transportation M1
- WATER ZONES**
- Water One W1
 - Water Two W2
- INDUSTRIAL ZONES**
- Industrial One I1
 - Industrial Two I2
 - Industrial Three I3
 - Industrial Four I4
 - Industrial Five I5
 - Industrial Six I6
 - Industrial Seven I7
 - Industrial Eight I8
 - Industrial Nine I9
 - Industrial Ten I10
 - Industrial Eleven I11
 - Industrial Twelve I12
 - Industrial Thirteen I13
- PARK ZONES**
- Park and Assembly One PA1
 - Park and Assembly Two PA2
 - Park and Assembly Three PA3
 - Park and Assembly Four PA4

Land Use Zoning

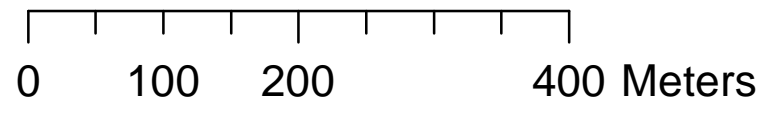
BYLAW: 722
SCHEDULE: A

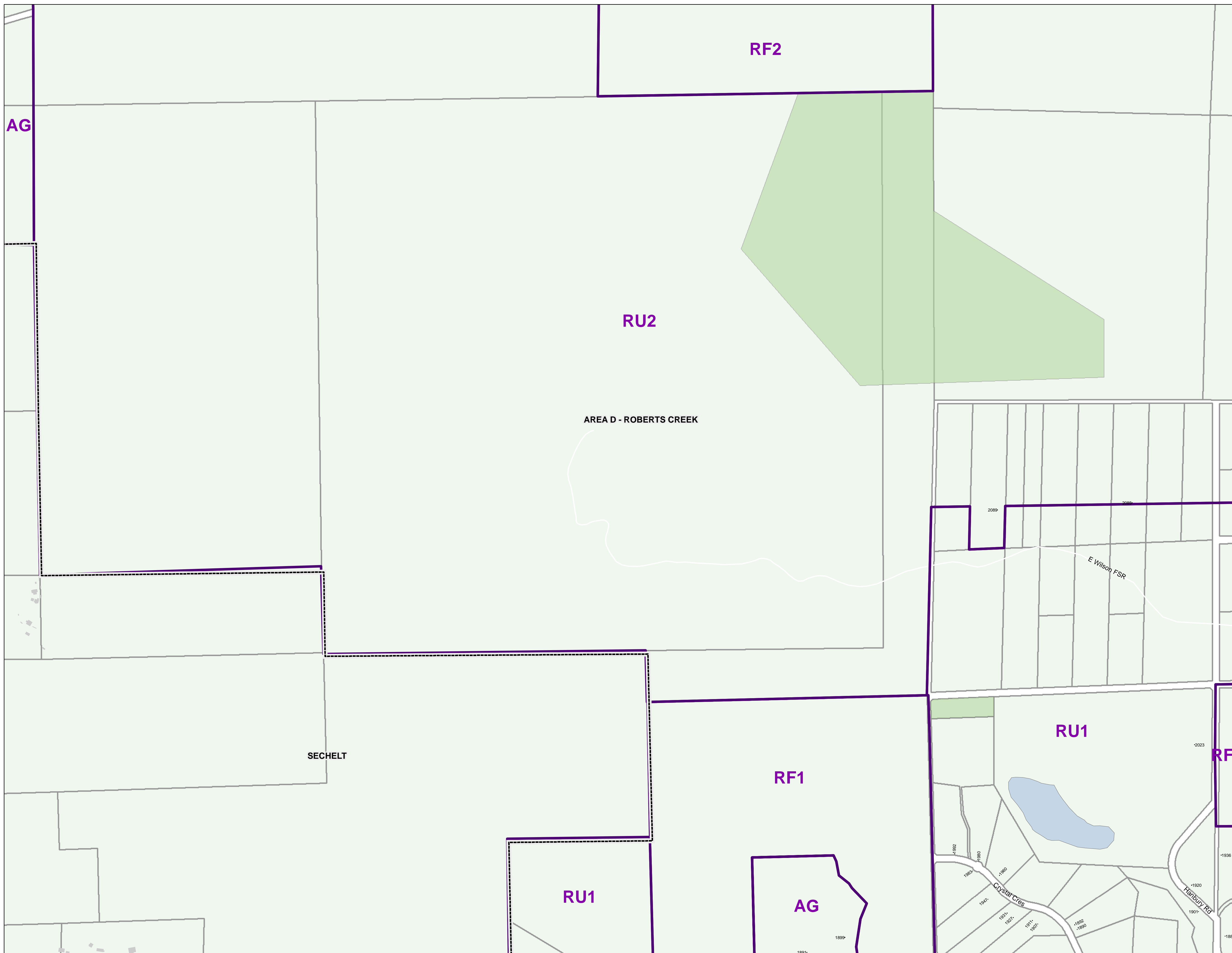

**LAND USE ZONING
Map # 1205**

This information has been compiled by the Sunshine Coast Regional District using data derived from a number of sources with varying levels of accuracy. The Sunshine Coast Regional District disclaims all responsibility for the accuracy or completeness of this information.



Date: 2022-01-20
Scale - 1:5,000





RESIDENTIAL ZONES

- Residential One R1
- Residential Two R2
- Residential Three R3
- Residential Multiple One RM1
- Residential Multiple Two RM2
- Residential Multiple Three RM3

RURAL ZONES

- Country Residential One CR1
- Country Residential Two CR2
- Rural One RU1
- Rural One A RU1A
- Rural Two RU2
- Rural Two A RU2A
- Rural Three RU3
- Rural Three A RU3A
- Rural Three B RU3B
- Rural Forest One RF1
- Rural Forest Two RF2
- Rural Forest Three RF3
- Rural Forest Four RF4
- Rural Forest Five RF5
- Agriculture AG

COMPREHENSIVE DEVELOPMENT ZONES

- Comprehensive Development One CD1
- Comprehensive Development Two CD2
- Comprehensive Development Three CD3
- Comprehensive Development Four CD4

COMMERCIAL ZONES

- Commercial One C1
- Commercial Two C2
- Commercial Three C3
- Commercial Four C4
- Commercial Five C5
- Marine Transportation M1

WATER ZONES

- Water One W1
- Water Two W2

INDUSTRIAL ZONES

- Industrial One I1
- Industrial Two I2
- Industrial Three I3
- Industrial Four I4
- Industrial Five I5
- Industrial Six I6
- Industrial Seven I7
- Industrial Eight I8
- Industrial Nine I9
- Industrial Ten I10
- Industrial Eleven I11
- Industrial Twelve I12
- Industrial Thirteen I13

PARK ZONES

- Park and Assembly One PA1
- Park and Assembly Two PA2
- Park and Assembly Three PA3
- Park and Assembly Four PA4

Land Use Zoning

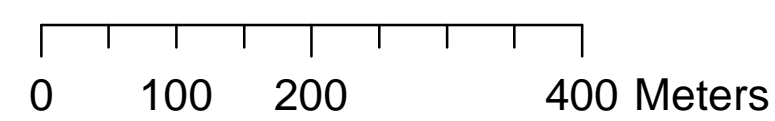
BYLAW: 722
SCHEDULE: A

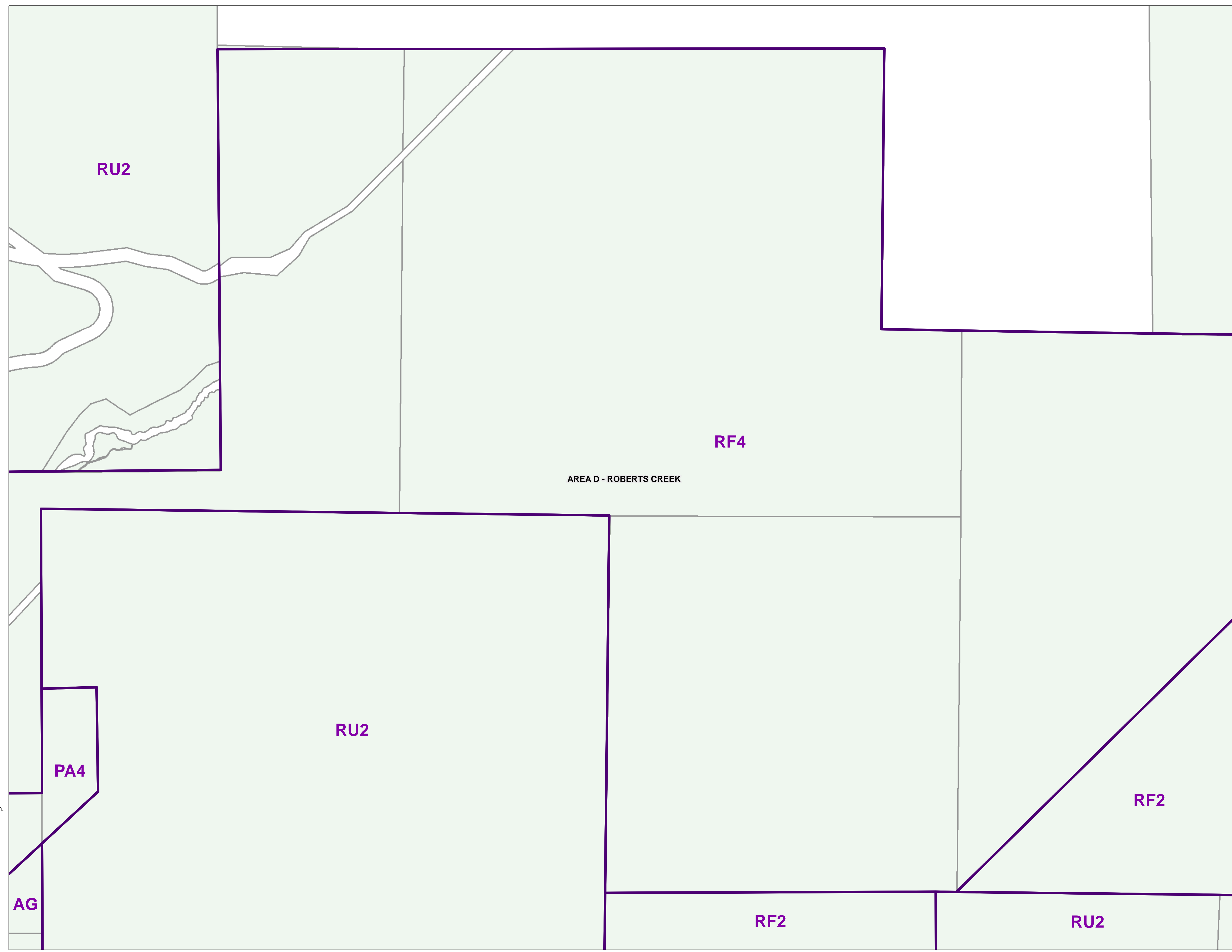
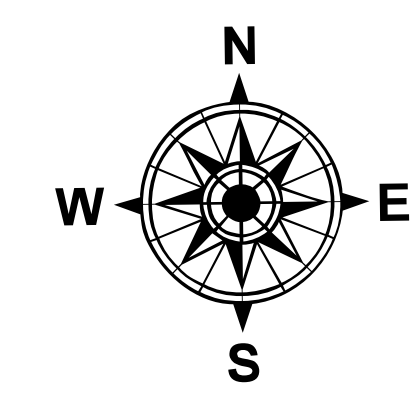
LAND USE ZONING
Map # 1206

This information has been compiled by the Sunshine Coast Regional District using data derived from a number of sources with varying levels of accuracy. The Sunshine Coast Regional District disclaims all responsibility for the accuracy or completeness of this information.



Date: 2022-01-20
Scale - 1:5,000





RESIDENTIAL ZONES

Residential One	R1
Residential Two	R2
Residential Three	R3
Residential Multiple One	RM1
Residential Multiple Two	RM2
Residential Multiple Three	RM3

RURAL ZONES

Country Residential One	CR1
Country Residential Two	CR2
Rural One	RU1
Rural One A	RU1A
Rural Two	RU2
Rural Two A	RU2A
Rural Three	RU3
Rural Three A	RU3A
Rural Three B	RU3B
Rural Forest One	RF1
Rural Forest Two	RF2
Rural Forest Three	RF3
Rural Forest Four	RF4
Rural Forest Five	RF5
Agriculture	AG

COMPREHENSIVE DEVELOPMENT ZONES

Comprehensive Development One	CD1
Comprehensive Development Two	CD2
Comprehensive Development Three	CD3
Comprehensive Development Four	CD4

COMMERCIAL ZONES

Commercial One	C1
Commercial Two	C2
Commercial Three	C3
Commercial Four	C4
Commercial Five	C5
Marine Transportation	M1

WATER ZONES

Water One	W1
Water Two	W2

INDUSTRIAL ZONES

Industrial One	I1
Industrial Two	I2
Industrial Three	I3
Industrial Four	I4
Industrial Five	I5
Industrial Six	I6
Industrial Seven	I7
Industrial Eight	I8
Industrial Nine	I9
Industrial Ten	I10
Industrial Eleven	I11
Industrial Twelve	I12
Industrial Thirteen	I13

PARK ZONES

Park and Assembly One	PA1
Park and Assembly Two	PA2
Park and Assembly Three	PA3
Park and Assembly Four	PA4

Land Use Zoning

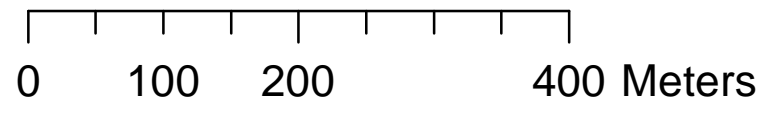
BYLAW: 722
SCHEDULE: A

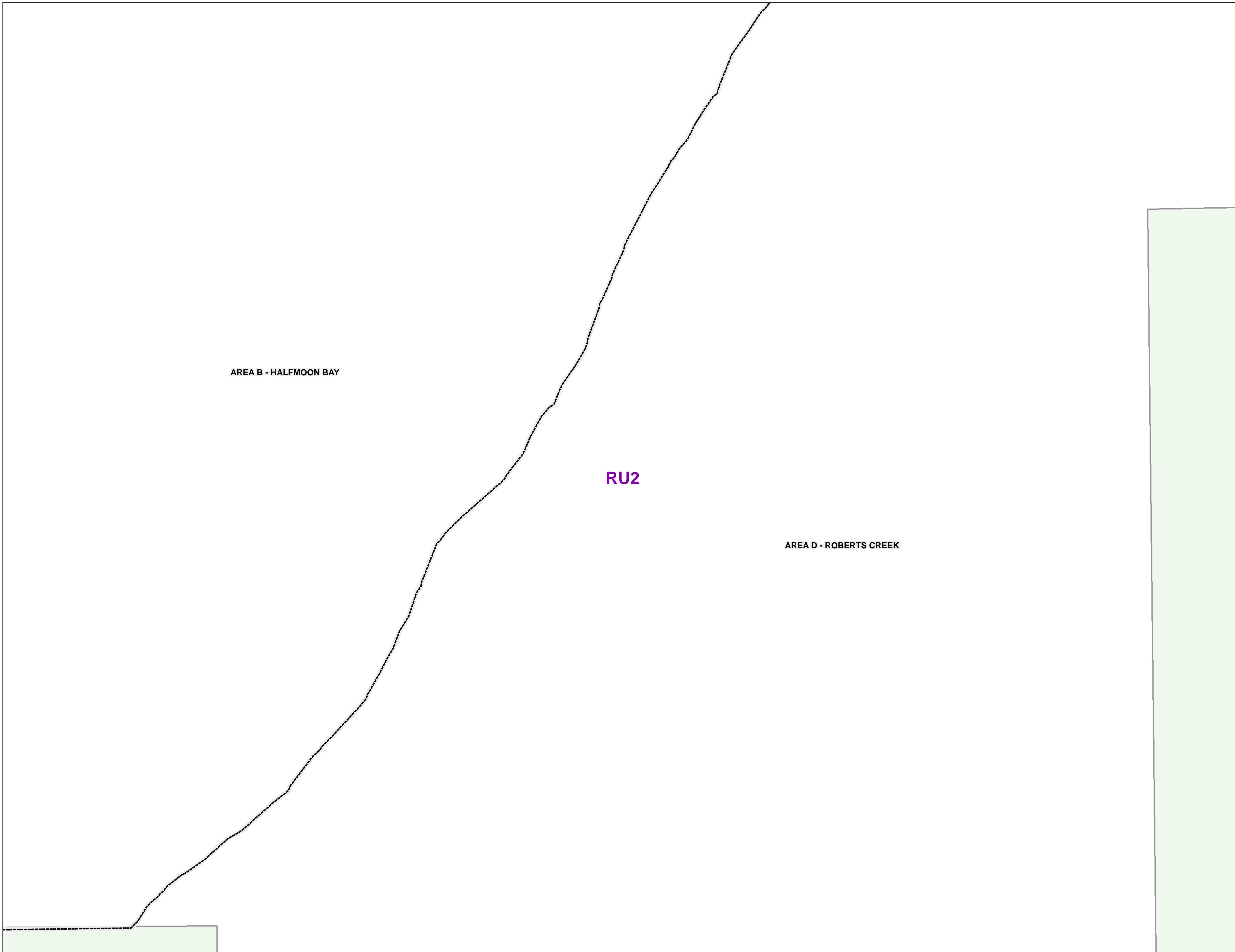

LAND USE ZONING
Map # 1207

This information has been compiled by the Sunshine Coast Regional District using data derived from a number of sources with varying levels of accuracy. The Sunshine Coast Regional District disclaims all responsibility for the accuracy or completeness of this information.



Date: 2022-01-20
Scale - 1:5,000





AREA B - HALFMOON BAY

RU2

AREA D - ROBERTS CREEK

RESIDENTIAL ZONES

Residential One	R1
Residential Two	R2
Residential Three	R3
Residential Multiple One	RM1
Residential Multiple Two	RM2
Residential Multiple Three	RM3

RURAL ZONES

Country Residential One	CR1
Country Residential Two	CR2
Rural One	RU1
Rural One A	RU1A
Rural Two	RU2
Rural Two A	RU2A
Rural Three	RU3
Rural Three A	RU3A
Rural Three B	RU3B
Rural Forest One	RF1
Rural Forest Two	RF2
Rural Forest Three	RF3
Rural Forest Four	RF4
Rural Forest Five	RF5
Agriculture	AG

COMPREHENSIVE DEVELOPMENT ZONES

Comprehensive Development One	CD1
Comprehensive Development Two	CD2
Comprehensive Development Three	CD3
Comprehensive Development Four	CD4

COMMERCIAL ZONES

Commercial One	C1
Commercial Two	C2
Commercial Three	C3
Commercial Four	C4
Commercial Five	C5
Marine Transportation	M1

WATER ZONES


Water One	W1
Water Two	W2

INDUSTRIAL ZONES

Industrial One	I1
Industrial Two	I2
Industrial Three	I3
Industrial Four	I4
Industrial Five	I5
Industrial Six	I6
Industrial Seven	I7
Industrial Eight	I8
Industrial Nine	I9
Industrial Ten	I10
Industrial Eleven	I11
Industrial Twelve	I12
Industrial Thirteen	I13

PARK ZONES

Park and Assembly One	PA1
Park and Assembly Two	PA2
Park and Assembly Three	PA3
Park and Assembly Four	PA4

 Land Use Zoning

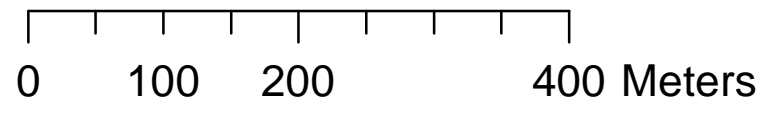
BYLAW: 722
SCHEDULE: A

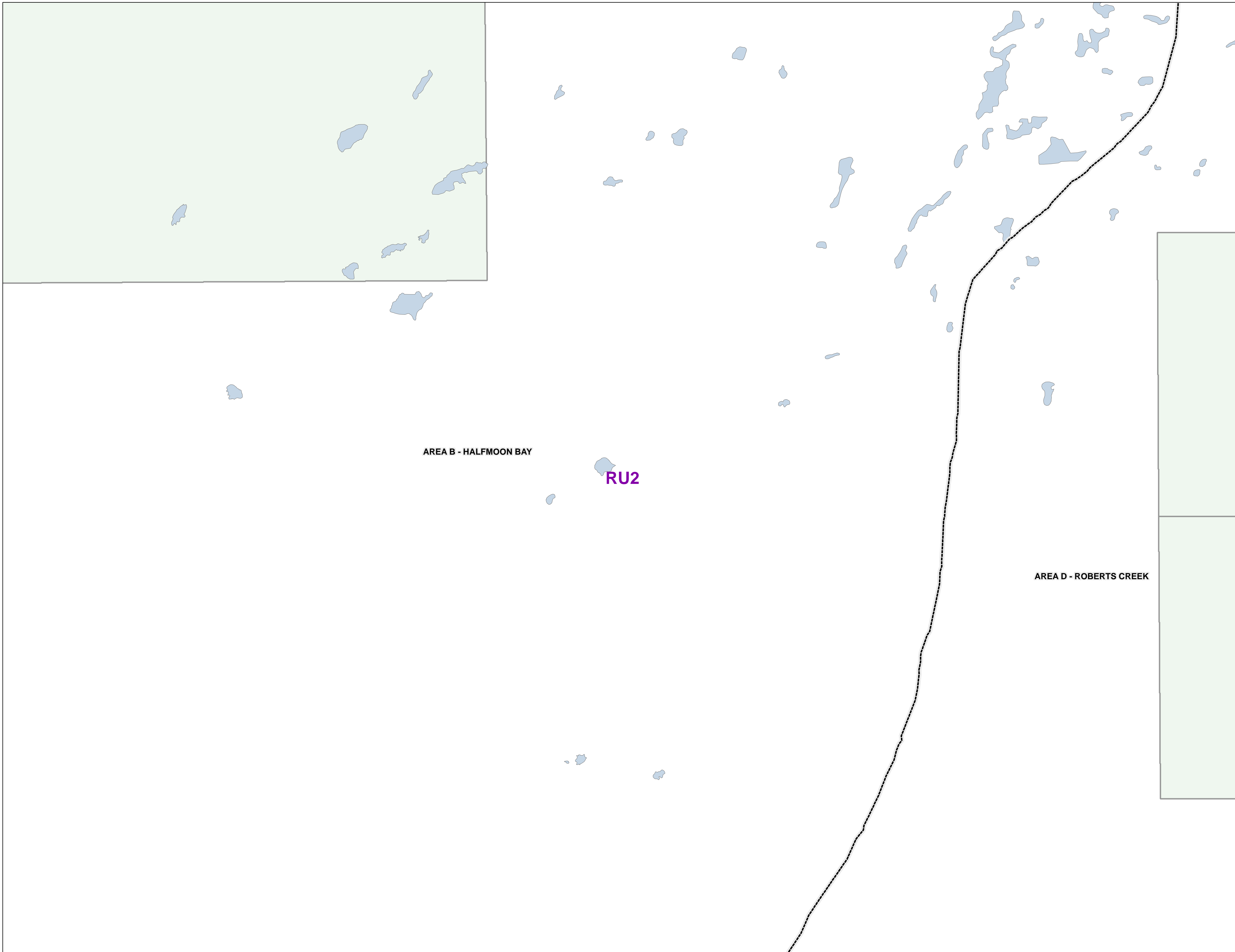

LAND USE ZONING
Map # 1208

This information has been compiled by the Sunshine Coast Regional District using data derived from a number of sources with varying levels of accuracy. The Sunshine Coast Regional District disclaims all responsibility for the accuracy or completeness of this information.



Date: 2022-01-20
Scale - 1:5,000





RESIDENTIAL ZONES

- Residential One R1
- Residential Two R2
- Residential Three R3
- Residential Multiple One RM1
- Residential Multiple Two RM2
- Residential Multiple Three RM3

RURAL ZONES

- Country Residential One CR1
- Country Residential Two CR2
- Rural One RU1
- Rural One A RU1A
- Rural Two RU2
- Rural Two A RU2A
- Rural Three RU3
- Rural Three A RU3A
- Rural Three B RU3B
- Rural Forest One RF1
- Rural Forest Two RF2
- Rural Forest Three RF3
- Rural Forest Four RF4
- Rural Forest Five RF5
- Agriculture AG

COMPREHENSIVE DEVELOPMENT ZONES

- Comprehensive Development One CD1
- Comprehensive Development Two CD2
- Comprehensive Development Three CD3
- Comprehensive Development Four CD4

COMMERCIAL ZONES

- Commercial One C1
- Commercial Two C2
- Commercial Three C3
- Commercial Four C4
- Commercial Five C5
- Marine Transportation M1

WATER ZONES

- Water One W1
- Water Two W2

INDUSTRIAL ZONES

- Industrial One I1
- Industrial Two I2
- Industrial Three I3
- Industrial Four I4
- Industrial Five I5
- Industrial Six I6
- Industrial Seven I7
- Industrial Eight I8
- Industrial Nine I9
- Industrial Ten I10
- Industrial Eleven I11
- Industrial Twelve I12
- Industrial Thirteen I13

PARK ZONES

- Park and Assembly One PA1
- Park and Assembly Two PA2
- Park and Assembly Three PA3
- Park and Assembly Four PA4

AREA B - HALFMOON BAY

RU2

AREA D - ROBERTS CREEK

Land Use Zoning

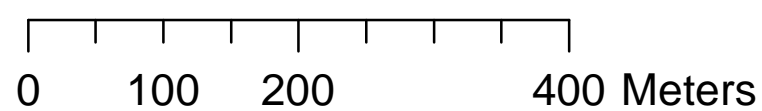
BYLAW: 722
SCHEDULE: A

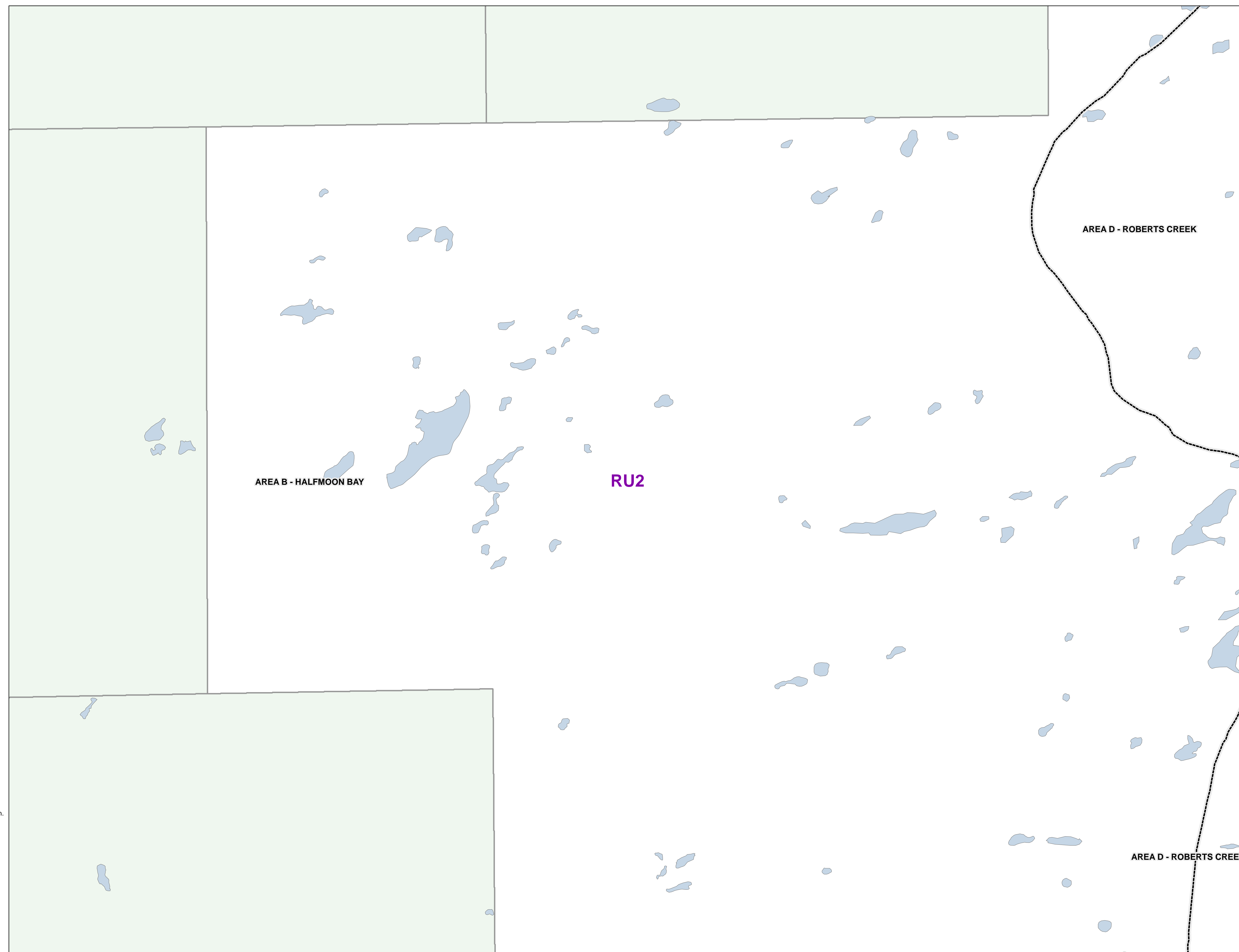
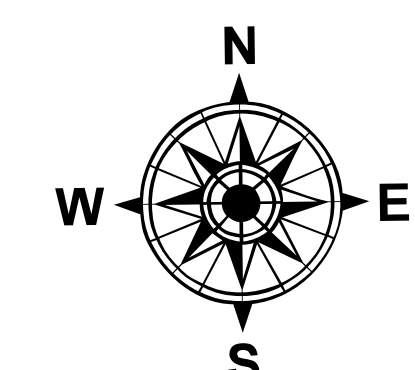
LAND USE ZONING
Map # 1209

This information has been compiled by the Sunshine Coast Regional District using data derived from a number of sources with varying levels of accuracy. The Sunshine Coast Regional District disclaims all responsibility for the accuracy or completeness of this information.



Date: 2022-01-20
Scale - 1:5,000





RESIDENTIAL ZONES	
Residential One	R1
Residential Two	R2
Residential Three	R3
Residential Multiple One	RM1
Residential Multiple Two	RM2
Residential Multiple Three	RM3
RURAL ZONES	
Country Residential One	CR1
Country Residential Two	CR2
Rural One	RU1
Rural One A	RU1A
Rural Two	RU2
Rural Two A	RU2A
Rural Three	RU3
Rural Three A	RU3A
Rural Three B	RU3B
Rural Forest One	RF1
Rural Forest Two	RF2
Rural Forest Three	RF3
Rural Forest Four	RF4
Rural Forest Five	RF5
Agriculture	AG
COMPREHENSIVE DEVELOPMENT ZONES	
Comprehensive Development One	CD1
Comprehensive Development Two	CD2
Comprehensive Development Three	CD3
Comprehensive Development Four	CD4
COMMERCIAL ZONES	
Commercial One	C1
Commercial Two	C2
Commercial Three	C3
Commercial Four	C4
Commercial Five	C5
Marine Transportation	M1
WATER ZONES	
Water One	W1
Water Two	W2
INDUSTRIAL ZONES	
Industrial One	I1
Industrial Two	I2
Industrial Three	I3
Industrial Four	I4
Industrial Five	I5
Industrial Six	I6
Industrial Seven	I7
Industrial Eight	I8
Industrial Nine	I9
Industrial Ten	I10
Industrial Eleven	I11
Industrial Twelve	I12
Industrial Thirteen	I13
PARK ZONES	
Park and Assembly One	PA1
Park and Assembly Two	PA2
Park and Assembly Three	PA3
Park and Assembly Four	PA4

AREA B - HALFMOON BAY

RU2

AREA D - ROBERTS CREEK

AREA D - ROBERTS CREEK

Land Use Zoning

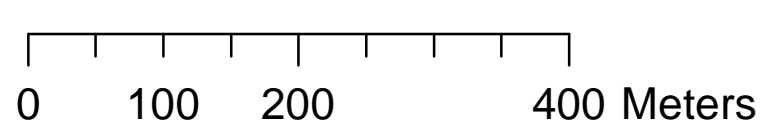
BYLAW: 722
SCHEDULE: A

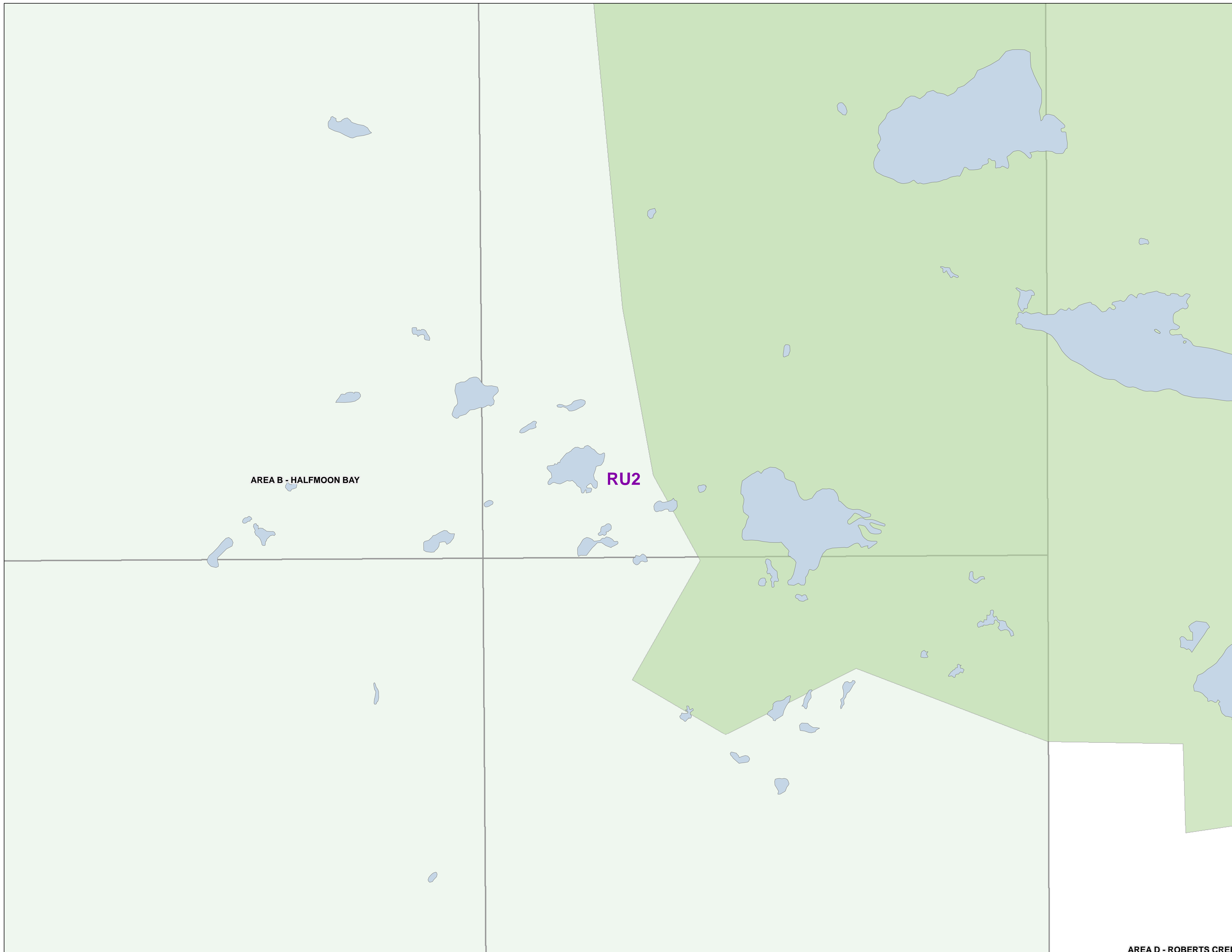

LAND USE ZONING
Map # 1210

This information has been compiled by the Sunshine Coast Regional District using data derived from a number of sources with varying levels of accuracy. The Sunshine Coast Regional District disclaims all responsibility for the accuracy or completeness of this information.



Date: 2022-01-20
Scale - 1:5,000





RESIDENTIAL ZONES

- Residential One R1
- Residential Two R2
- Residential Three R3
- Residential Multiple One RM1
- Residential Multiple Two RM2
- Residential Multiple Three RM3

RURAL ZONES

- Country Residential One CR1
- Country Residential Two CR2
- Rural One RU1
- Rural One A RU1A
- Rural Two RU2
- Rural Two A RU2A
- Rural Three RU3
- Rural Three A RU3A
- Rural Three B RU3B
- Rural Forest One RF1
- Rural Forest Two RF2
- Rural Forest Three RF3
- Rural Forest Four RF4
- Rural Forest Five RF5
- Agriculture AG

COMPREHENSIVE DEVELOPMENT ZONES

- Comprehensive Development One CD1
- Comprehensive Development Two CD2
- Comprehensive Development Three CD3
- Comprehensive Development Four CD4

COMMERCIAL ZONES

- Commercial One C1
- Commercial Two C2
- Commercial Three C3
- Commercial Four C4
- Commercial Five C5
- Marine Transportation M1

WATER ZONES

- Water One W1
- Water Two W2

INDUSTRIAL ZONES

- Industrial One I1
- Industrial Two I2
- Industrial Three I3
- Industrial Four I4
- Industrial Five I5
- Industrial Six I6
- Industrial Seven I7
- Industrial Eight I8
- Industrial Nine I9
- Industrial Ten I10
- Industrial Eleven I11
- Industrial Twelve I12
- Industrial Thirteen I13

PARK ZONES

- Park and Assembly One PA1
- Park and Assembly Two PA2
- Park and Assembly Three PA3
- Park and Assembly Four PA4

 Land Use Zoning

BYLAW: 722
SCHEDULE: A

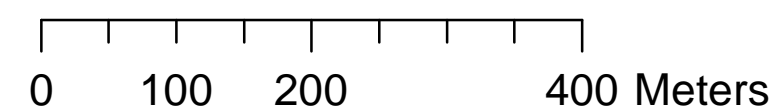
LAND USE ZONING Map # 1211

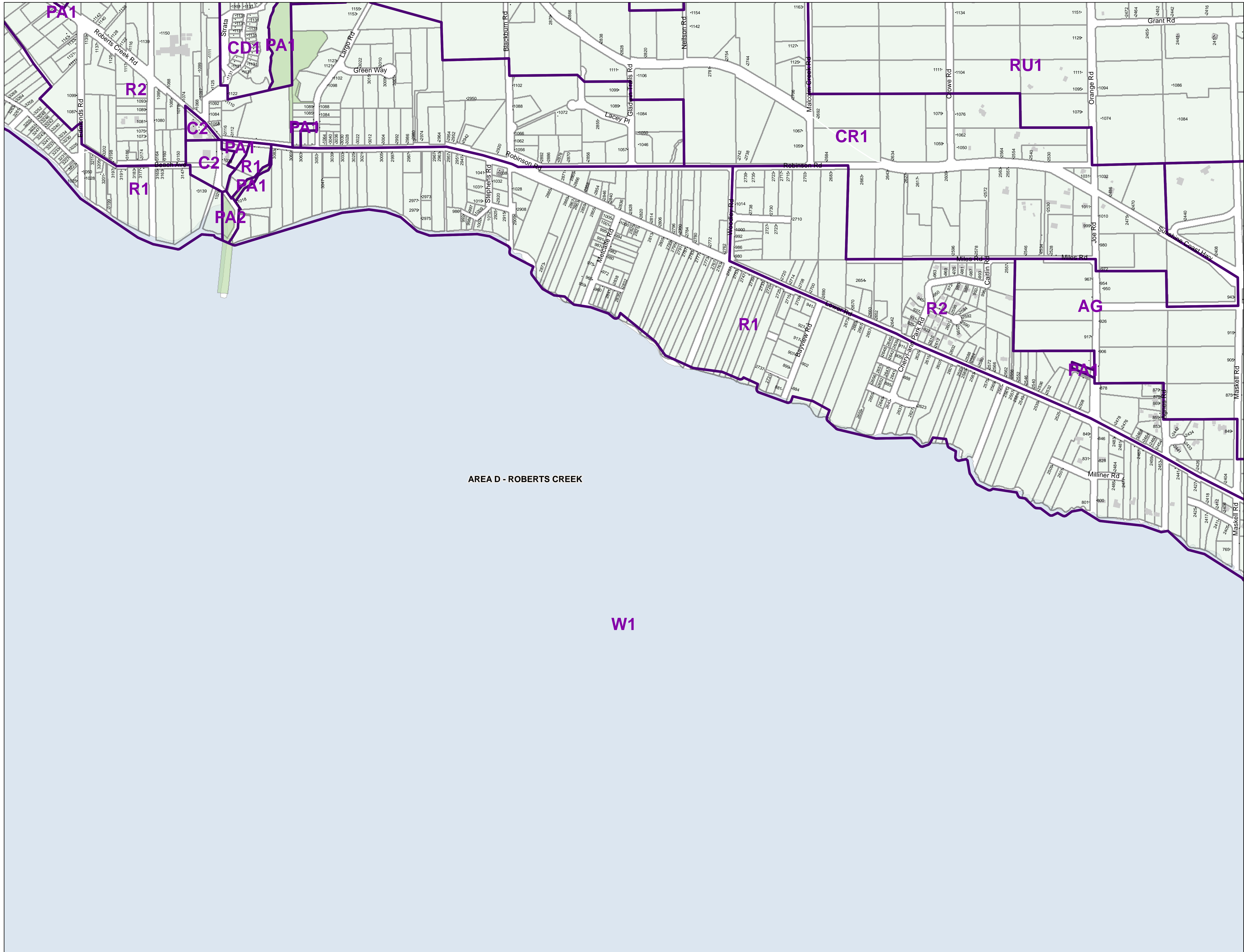

AREA D - ROBERTS CREEK

This information has been compiled by the Sunshine Coast Regional District using data derived from a number of sources with varying levels of accuracy. The Sunshine Coast Regional District disclaims all responsibility for the accuracy or completeness of this information.



Date: 2022-01-20
Scale - 1:5,000





RESIDENTIAL ZONES

Residential One	R1
Residential Two	R2
Residential Three	R3
Residential Multiple One	RM1
Residential Multiple Two	RM2
Residential Multiple Three	RM3

RURAL ZONES

Country Residential One	CR1
Country Residential Two	CR2
Rural One	RU1
Rural One A	RU1A
Rural Two	RU2
Rural Two A	RU2A
Rural Three	RU3
Rural Three A	RU3A
Rural Three B	RU3B
Rural Forest One	RF1
Rural Forest Two	RF2
Rural Forest Three	RF3
Rural Forest Four	RF4
Rural Forest Five	RF5
Agriculture	AG

COMPREHENSIVE DEVELOPMENT ZONES

Comprehensive Development One	CD1
Comprehensive Development Two	CD2
Comprehensive Development Three	CD3
Comprehensive Development Four	CD4

COMMERCIAL ZONES

Commercial One	C1
Commercial Two	C2
Commercial Three	C3
Commercial Four	C4
Commercial Five	C5
Marine Transportation	M1

WATER ZONES

Water One	W1
Water Two	W2

INDUSTRIAL ZONES

Industrial One	I1
Industrial Two	I2
Industrial Three	I3
Industrial Four	I4
Industrial Five	I5
Industrial Six	I6
Industrial Seven	I7
Industrial Eight	I8
Industrial Nine	I9
Industrial Ten	I10
Industrial Eleven	I11
Industrial Twelve	I12
Industrial Thirteen	I13

PARK ZONES

Park and Assembly One	PA1
Park and Assembly Two	PA2
Park and Assembly Three	PA3
Park and Assembly Four	PA4

AREA D - ROBERTS CREEK

W1

Land Use Zoning

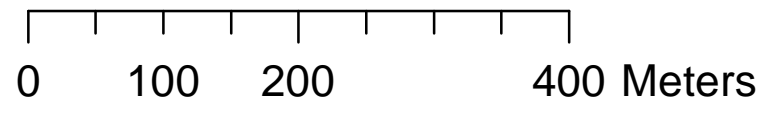
BYLAW: 722
SCHEDULE: A

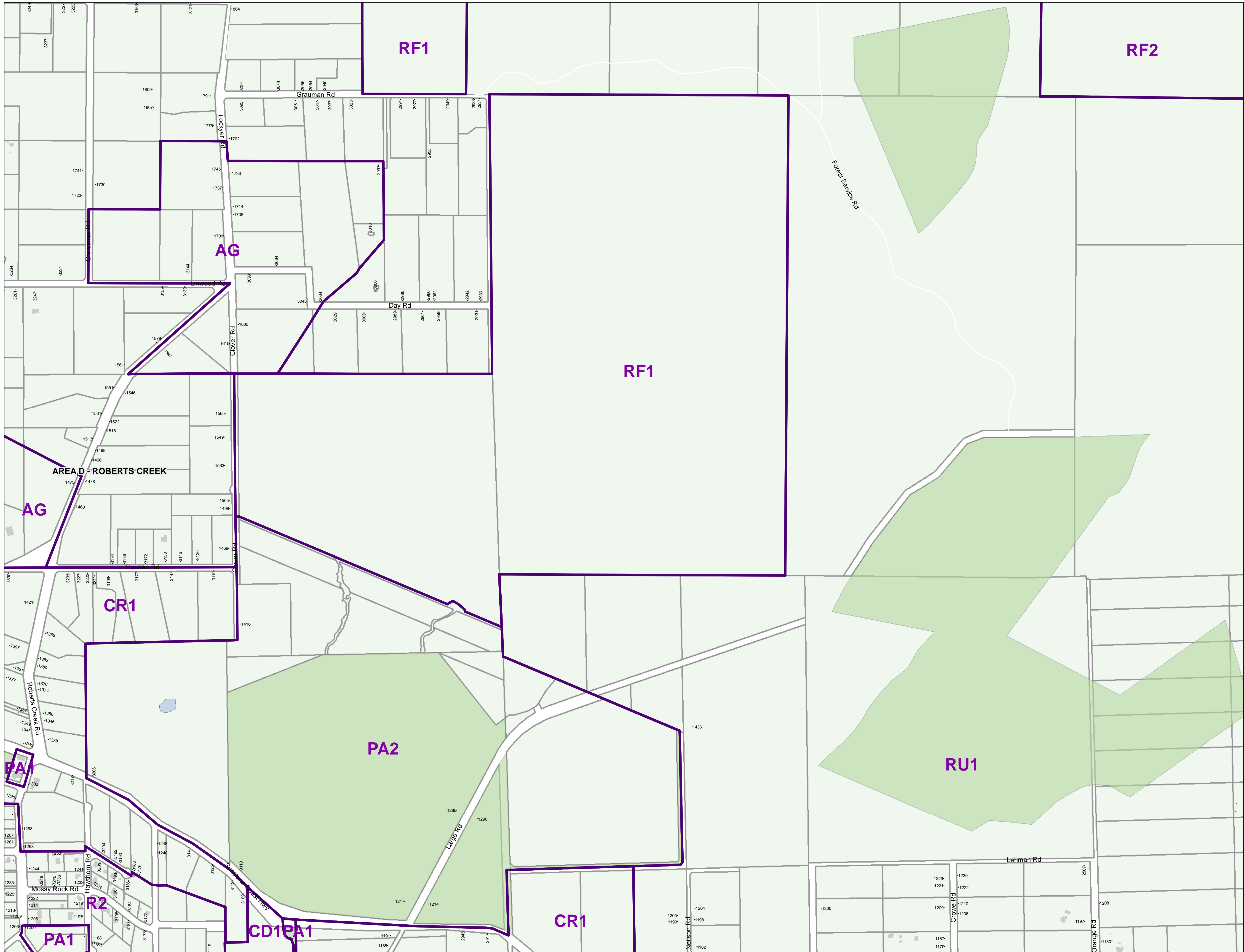

LAND USE ZONING
Map # 1304

This information has been compiled by the Sunshine Coast Regional District using data derived from a number of sources with varying levels of accuracy. The Sunshine Coast Regional District disclaims all responsibility for the accuracy or completeness of this information.



Date: 2022-01-20
Scale - 1:5,000





RESIDENTIAL ZONES

Residential One	R1
Residential Two	R2
Residential Three	R3
Residential Multiple One	RM1
Residential Multiple Two	RM2
Residential Multiple Three	RM3

RURAL ZONES

Country Residential One	CR1
Country Residential Two	CR2
Rural One	RU1
Rural One A	RU1A
Rural Two	RU2
Rural Two A	RU2A
Rural Three	RU3
Rural Three A	RU3A
Rural Three B	RU3B
Rural Forest One	RF1
Rural Forest Two	RF2
Rural Forest Three	RF3
Rural Forest Four	RF4
Rural Forest Five	RF5
Agriculture	AG

COMPREHENSIVE DEVELOPMENT ZONES

Comprehensive Development One	CD1
Comprehensive Development Two	CD2
Comprehensive Development Three	CD3
Comprehensive Development Four	CD4

COMMERCIAL ZONES

Commercial One	C1
Commercial Two	C2
Commercial Three	C3
Commercial Four	C4
Commercial Five	C5
Marine Transportation	M1

WATER ZONES

Water One	W1
Water Two	W2

INDUSTRIAL ZONES

Industrial One	I1
Industrial Two	I2
Industrial Three	I3
Industrial Four	I4
Industrial Five	I5
Industrial Six	I6
Industrial Seven	I7
Industrial Eight	I8
Industrial Nine	I9
Industrial Ten	I10
Industrial Eleven	I11
Industrial Twelve	I12
Industrial Thirteen	I13

PARK ZONES

Park and Assembly One	PA1
Park and Assembly Two	PA2
Park and Assembly Three	PA3
Park and Assembly Four	PA4

Land Use Zoning

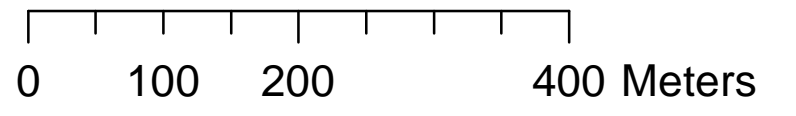
BYLAW: 722
SCHEDULE: A

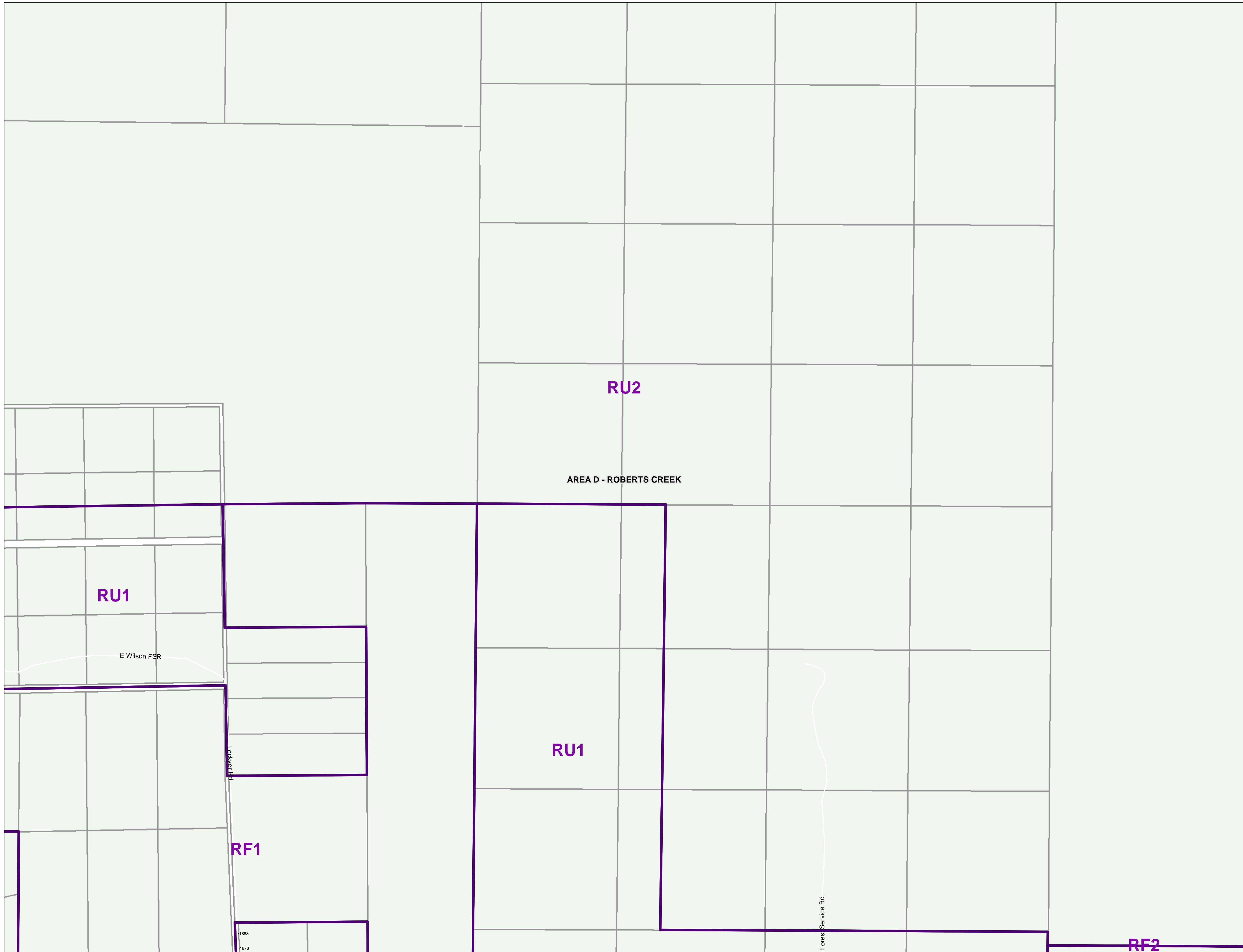

LAND USE ZONING
Map # 1305

This information has been compiled by the Sunshine Coast Regional District using data derived from a number of sources with varying levels of accuracy. The Sunshine Coast Regional District disclaims all responsibility for the accuracy or completeness of this information.



Date: 2022-01-20
Scale - 1:5,000





RESIDENTIAL ZONES

- Residential One R1
- Residential Two R2
- Residential Three R3
- Residential Multiple One RM1
- Residential Multiple Two RM2
- Residential Multiple Three RM3

RURAL ZONES

- Country Residential One CR1
- Country Residential Two CR2
- Rural One RU1
- Rural One A RU1A
- Rural Two RU2
- Rural Two A RU2A
- Rural Three RU3
- Rural Three A RU3A
- Rural Three B RU3B
- Rural Forest One RF1
- Rural Forest Two RF2
- Rural Forest Three RF3
- Rural Forest Four RF4
- Rural Forest Five RF5
- Agriculture AG

COMPREHENSIVE DEVELOPMENT ZONES

- Comprehensive Development One CD1
- Comprehensive Development Two CD2
- Comprehensive Development Three CD3
- Comprehensive Development Four CD4

COMMERCIAL ZONES

- Commercial One C1
- Commercial Two C2
- Commercial Three C3
- Commercial Four C4
- Commercial Five C5
- Marine Transportation M1

WATER ZONES

- Water One W1
- Water Two W2

INDUSTRIAL ZONES

- Industrial One I1
- Industrial Two I2
- Industrial Three I3
- Industrial Four I4
- Industrial Five I5
- Industrial Six I6
- Industrial Seven I7
- Industrial Eight I8
- Industrial Nine I9
- Industrial Ten I10
- Industrial Eleven I11
- Industrial Twelve I12
- Industrial Thirteen I13

PARK ZONES

- Park and Assembly One PA1
- Park and Assembly Two PA2
- Park and Assembly Three PA3
- Park and Assembly Four PA4

Land Use Zoning

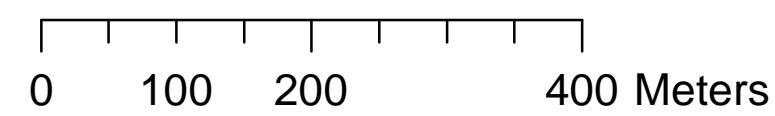
BYLAW: 722
SCHEDULE: A

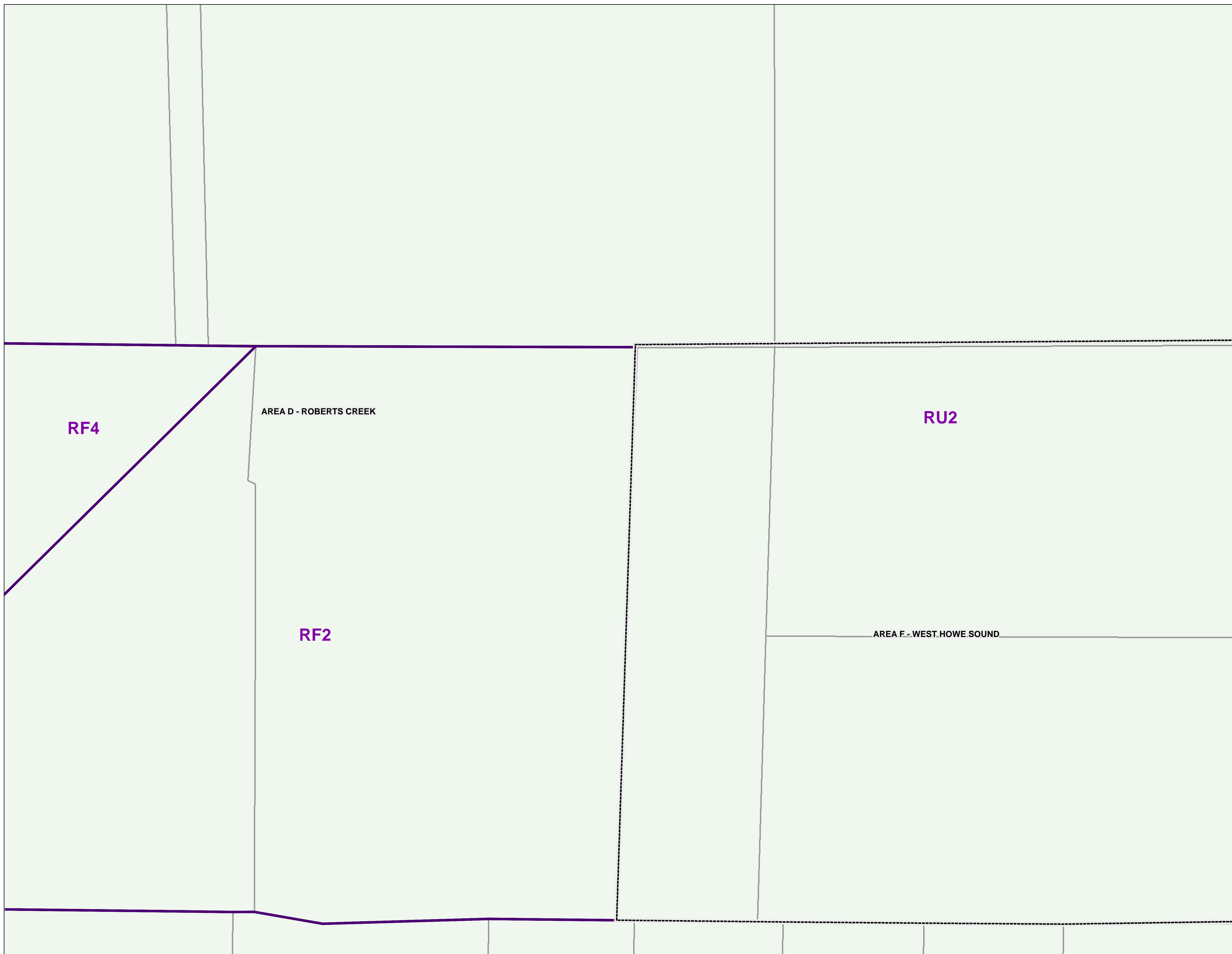

**LAND USE ZONING
Map # 1306**

This information has been compiled by the Sunshine Coast Regional District using data derived from a number of sources with varying levels of accuracy. The Sunshine Coast Regional District disclaims all responsibility for the accuracy or completeness of this information.



Date: 2022-01-20
Scale - 1:5,000





RESIDENTIAL ZONES

- Residential One R1
- Residential Two R2
- Residential Three R3
- Residential Multiple One RM1
- Residential Multiple Two RM2
- Residential Multiple Three RM3

RURAL ZONES

- Country Residential One CR1
- Country Residential Two CR2
- Rural One RU1
- Rural One A RU1A
- Rural Two RU2
- Rural Two A RU2A
- Rural Three RU3
- Rural Three A RU3A
- Rural Three B RU3B
- Rural Forest One RF1
- Rural Forest Two RF2
- Rural Forest Three RF3
- Rural Forest Four RF4
- Rural Forest Five RF5
- Agriculture AG

COMPREHENSIVE DEVELOPMENT ZONES

- Comprehensive Development One CD1
- Comprehensive Development Two CD2
- Comprehensive Development Three CD3
- Comprehensive Development Four CD4

COMMERCIAL ZONES

- Commercial One C1
- Commercial Two C2
- Commercial Three C3
- Commercial Four C4
- Commercial Five C5
- Marine Transportation M1

WATER ZONES

- Water One W1
- Water Two W2

INDUSTRIAL ZONES

- Industrial One I1
- Industrial Two I2
- Industrial Three I3
- Industrial Four I4
- Industrial Five I5
- Industrial Six I6
- Industrial Seven I7
- Industrial Eight I8
- Industrial Nine I9
- Industrial Ten I10
- Industrial Eleven I11
- Industrial Twelve I12
- Industrial Thirteen I13

PARK ZONES

- Park and Assembly One PA1
- Park and Assembly Two PA2
- Park and Assembly Three PA3
- Park and Assembly Four PA4

Land Use Zoning

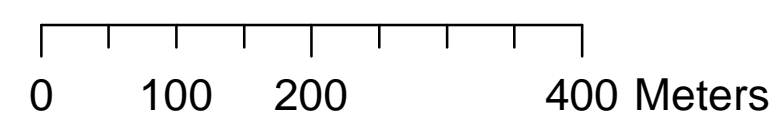
BYLAW: 722
SCHEDULE: A


LAND USE ZONING Map # 1307

This information has been compiled by the Sunshine Coast Regional District using data derived from a number of sources with varying levels of accuracy. The Sunshine Coast Regional District disclaims all responsibility for the accuracy or completeness of this information.



Date: 2022-01-20
Scale - 1:5,000





RESIDENTIAL ZONES

- Residential One R1
- Residential Two R2
- Residential Three R3
- Residential Multiple One RM1
- Residential Multiple Two RM2
- Residential Multiple Three RM3

RURAL ZONES

- Country Residential One CR1
- Country Residential Two CR2
- Rural One RU1
- Rural One A RU1A
- Rural Two RU2
- Rural Two A RU2A
- Rural Three RU3
- Rural Three A RU3A
- Rural Three B RU3B
- Rural Forest One RF1
- Rural Forest Two RF2
- Rural Forest Three RF3
- Rural Forest Four RF4
- Rural Forest Five RF5
- Agriculture AG

COMPREHENSIVE DEVELOPMENT ZONES

- Comprehensive Development One CD1
- Comprehensive Development Two CD2
- Comprehensive Development Three CD3
- Comprehensive Development Four CD4

COMMERCIAL ZONES

- Commercial One C1
- Commercial Two C2
- Commercial Three C3
- Commercial Four C4
- Commercial Five C5
- Marine Transportation M1

WATER ZONES

- Water One W1
- Water Two W2

INDUSTRIAL ZONES

- Industrial One I1
- Industrial Two I2
- Industrial Three I3
- Industrial Four I4
- Industrial Five I5
- Industrial Six I6
- Industrial Seven I7
- Industrial Eight I8
- Industrial Nine I9
- Industrial Ten I10
- Industrial Eleven I11
- Industrial Twelve I12
- Industrial Thirteen I13

PARK ZONES

- Park and Assembly One PA1
- Park and Assembly Two PA2
- Park and Assembly Three PA3
- Park and Assembly Four PA4

 Land Use Zoning

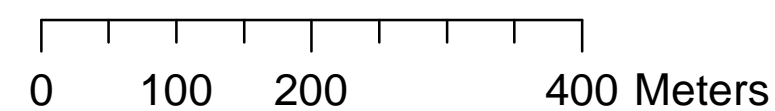
BYLAW: 722
SCHEDULE: A

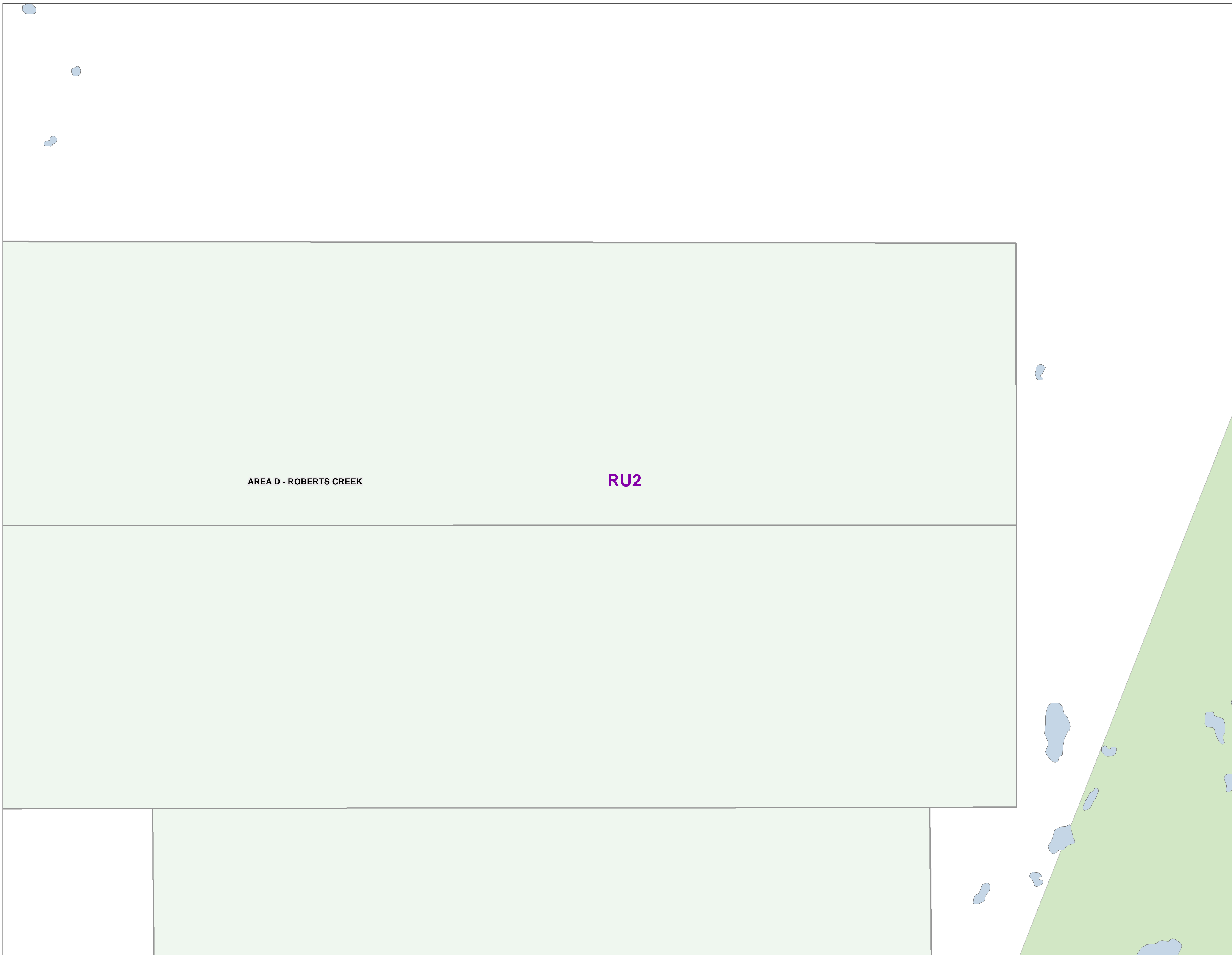

LAND USE ZONING
Map # 1308

This information has been compiled by the Sunshine Coast Regional District using data derived from a number of sources with varying levels of accuracy. The Sunshine Coast Regional District disclaims all responsibility for the accuracy or completeness of this information.



Date: 2022-01-20
Scale - 1:5,000





RESIDENTIAL ZONES

- Residential One R1
- Residential Two R2
- Residential Three R3
- Residential Multiple One RM1
- Residential Multiple Two RM2
- Residential Multiple Three RM3

RURAL ZONES

- Country Residential One CR1
- Country Residential Two CR2
- Rural One RU1
- Rural One A RU1A
- Rural Two RU2
- Rural Two A RU2A
- Rural Three RU3
- Rural Three A RU3A
- Rural Three B RU3B
- Rural Forest One RF1
- Rural Forest Two RF2
- Rural Forest Three RF3
- Rural Forest Four RF4
- Rural Forest Five RF5
- Agriculture AG

COMPREHENSIVE DEVELOPMENT ZONES

- Comprehensive Development One CD1
- Comprehensive Development Two CD2
- Comprehensive Development Three CD3
- Comprehensive Development Four CD4

COMMERCIAL ZONES

- Commercial One C1
- Commercial Two C2
- Commercial Three C3
- Commercial Four C4
- Commercial Five C5
- Marine Transportation M1

WATER ZONES

- Water One W1
- Water Two W2

INDUSTRIAL ZONES

- Industrial One I1
- Industrial Two I2
- Industrial Three I3
- Industrial Four I4
- Industrial Five I5
- Industrial Six I6
- Industrial Seven I7
- Industrial Eight I8
- Industrial Nine I9
- Industrial Ten I10
- Industrial Eleven I11
- Industrial Twelve I12
- Industrial Thirteen I13

PARK ZONES

- Park and Assembly One PA1
- Park and Assembly Two PA2
- Park and Assembly Three PA3
- Park and Assembly Four PA4

Land Use Zoning

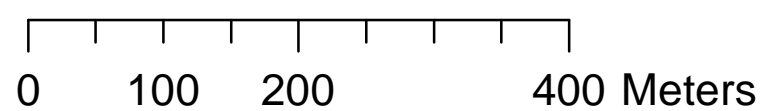
BYLAW: 722
SCHEDULE: A

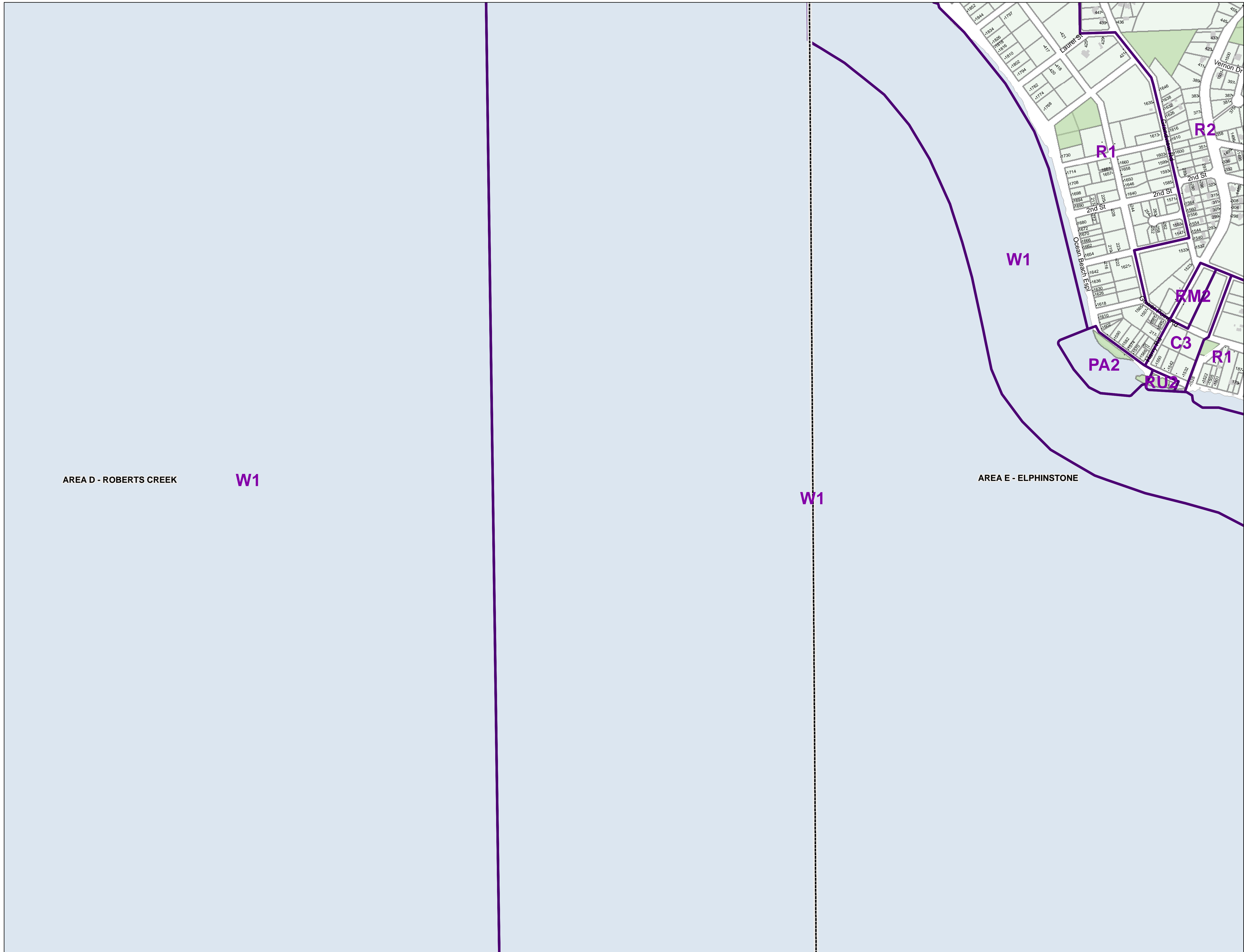

LAND USE ZONING Map # 1309

This information has been compiled by the Sunshine Coast Regional District using data derived from a number of sources with varying levels of accuracy. The Sunshine Coast Regional District disclaims all responsibility for the accuracy or completeness of this information.



Date: 2022-01-20
Scale - 1:5,000





RESIDENTIAL ZONES	
Residential One	R1
Residential Two	R2
Residential Three	R3
Residential Multiple One	RM1
Residential Multiple Two	RM2
Residential Multiple Three	RM3

RURAL ZONES	
Country Residential One	CR1
Country Residential Two	CR2
Rural One	RU1
Rural One A	RU1A
Rural Two	RU2
Rural Two A	RU2A
Rural Three	RU3
Rural Three A	RU3A
Rural Three B	RU3B
Rural Forest One	RF1
Rural Forest Two	RF2
Rural Forest Three	RF3
Rural Forest Four	RF4
Rural Forest Five	RF5
Agriculture	AG

COMPREHENSIVE DEVELOPMENT ZONES	
Comprehensive Development One	CD1
Comprehensive Development Two	CD2
Comprehensive Development Three	CD3
Comprehensive Development Four	CD4

COMMERCIAL ZONES	
Commercial One	C1
Commercial Two	C2
Commercial Three	C3
Commercial Four	C4
Commercial Five	C5
Marine Transportation	M1

WATER ZONES	
Water One	W1
Water Two	W2

INDUSTRIAL ZONES	
Industrial One	I1
Industrial Two	I2
Industrial Three	I3
Industrial Four	I4
Industrial Five	I5
Industrial Six	I6
Industrial Seven	I7
Industrial Eight	I8
Industrial Nine	I9
Industrial Ten	I10
Industrial Eleven	I11
Industrial Twelve	I12
Industrial Thirteen	I13

PARK ZONES	
Park and Assembly One	PA1
Park and Assembly Two	PA2
Park and Assembly Three	PA3
Park and Assembly Four	PA4

 Land Use Zoning

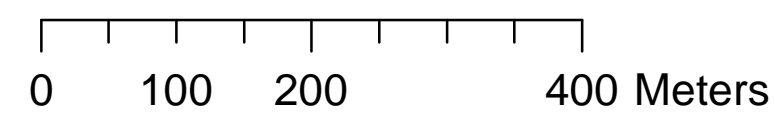
BYLAW: 722
SCHEDULE: A

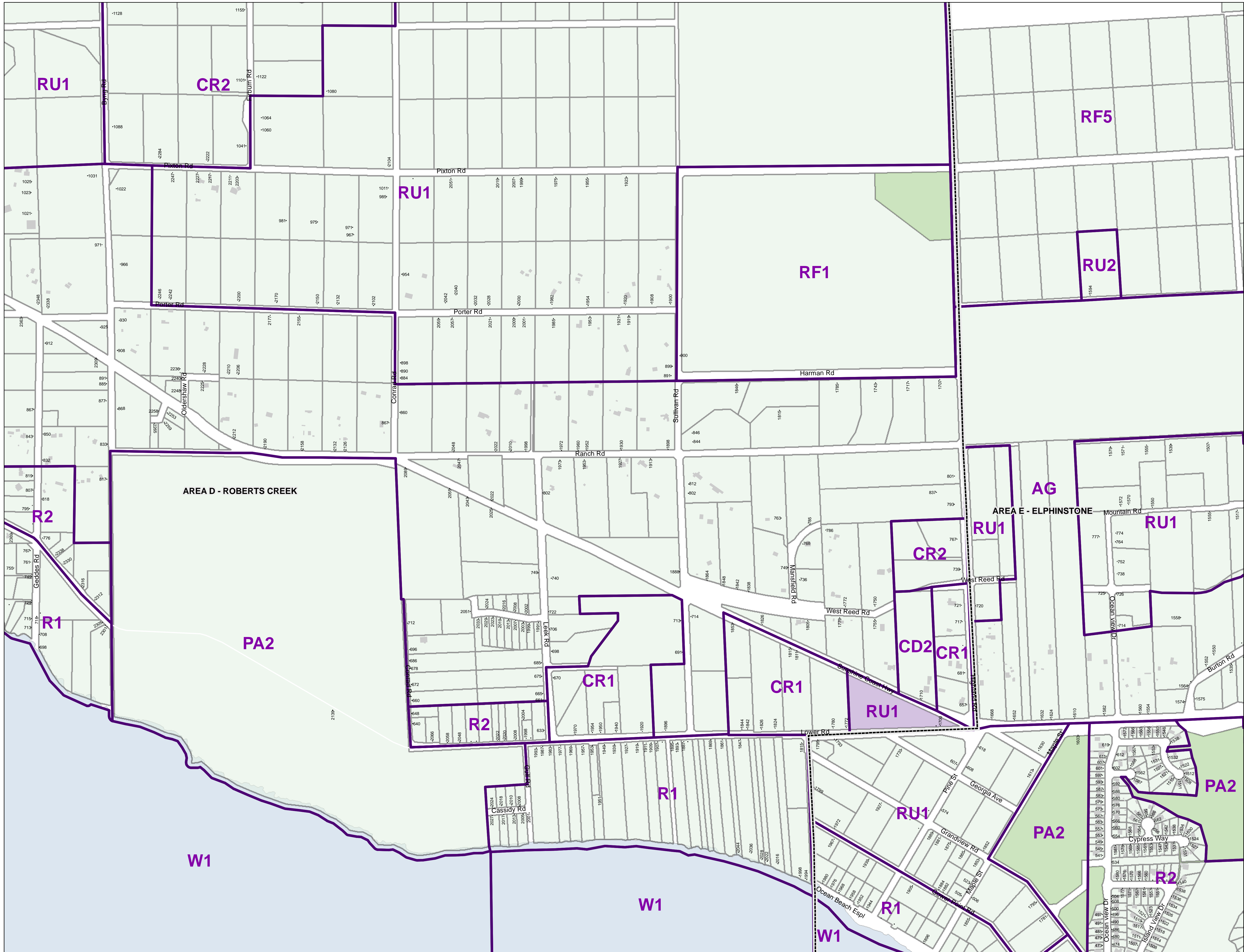

LAND USE ZONING Map # 1403

This information has been compiled by the Sunshine Coast Regional District using data derived from a number of sources with varying levels of accuracy. The Sunshine Coast Regional District disclaims all responsibility for the accuracy or completeness of this information.



Date: 2022-01-20
Scale - 1:5,000





- RESIDENTIAL ZONES**
- Residential One R1
 - Residential Two R2
 - Residential Three R3
 - Residential Multiple One RM1
 - Residential Multiple Two RM2
 - Residential Multiple Three RM3
- RURAL ZONES**
- Country Residential One CR1
 - Country Residential Two CR2
 - Rural One RU1
 - Rural One A RU1A
 - Rural Two RU2
 - Rural Two A RU2A
 - Rural Three RU3
 - Rural Three A RU3A
 - Rural Three B RU3B
 - Rural Forest One RF1
 - Rural Forest Two RF2
 - Rural Forest Three RF3
 - Rural Forest Four RF4
 - Rural Forest Five RF5
 - Agriculture AG
- COMPREHENSIVE DEVELOPMENT ZONES**
- Comprehensive Development One CD1
 - Comprehensive Development Two CD2
 - Comprehensive Development Three CD3
 - Comprehensive Development Four CD4
- COMMERCIAL ZONES**
- Commercial One C1
 - Commercial Two C2
 - Commercial Three C3
 - Commercial Four C4
 - Commercial Five C5
 - Marine Transportation M1
- WATER ZONES**
- Water One W1
 - Water Two W2
- INDUSTRIAL ZONES**
- Industrial One I1
 - Industrial Two I2
 - Industrial Three I3
 - Industrial Four I4
 - Industrial Five I5
 - Industrial Six I6
 - Industrial Seven I7
 - Industrial Eight I8
 - Industrial Nine I9
 - Industrial Ten I10
 - Industrial Eleven I11
 - Industrial Twelve I12
 - Industrial Thirteen I13
- PARK ZONES**
- Park and Assembly One PA1
 - Park and Assembly Two PA2
 - Park and Assembly Three PA3
 - Park and Assembly Four PA4

Land Use Zoning

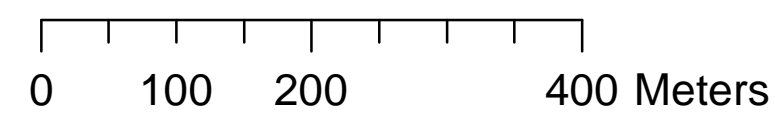
BYLAW: 722
SCHEDULE: A

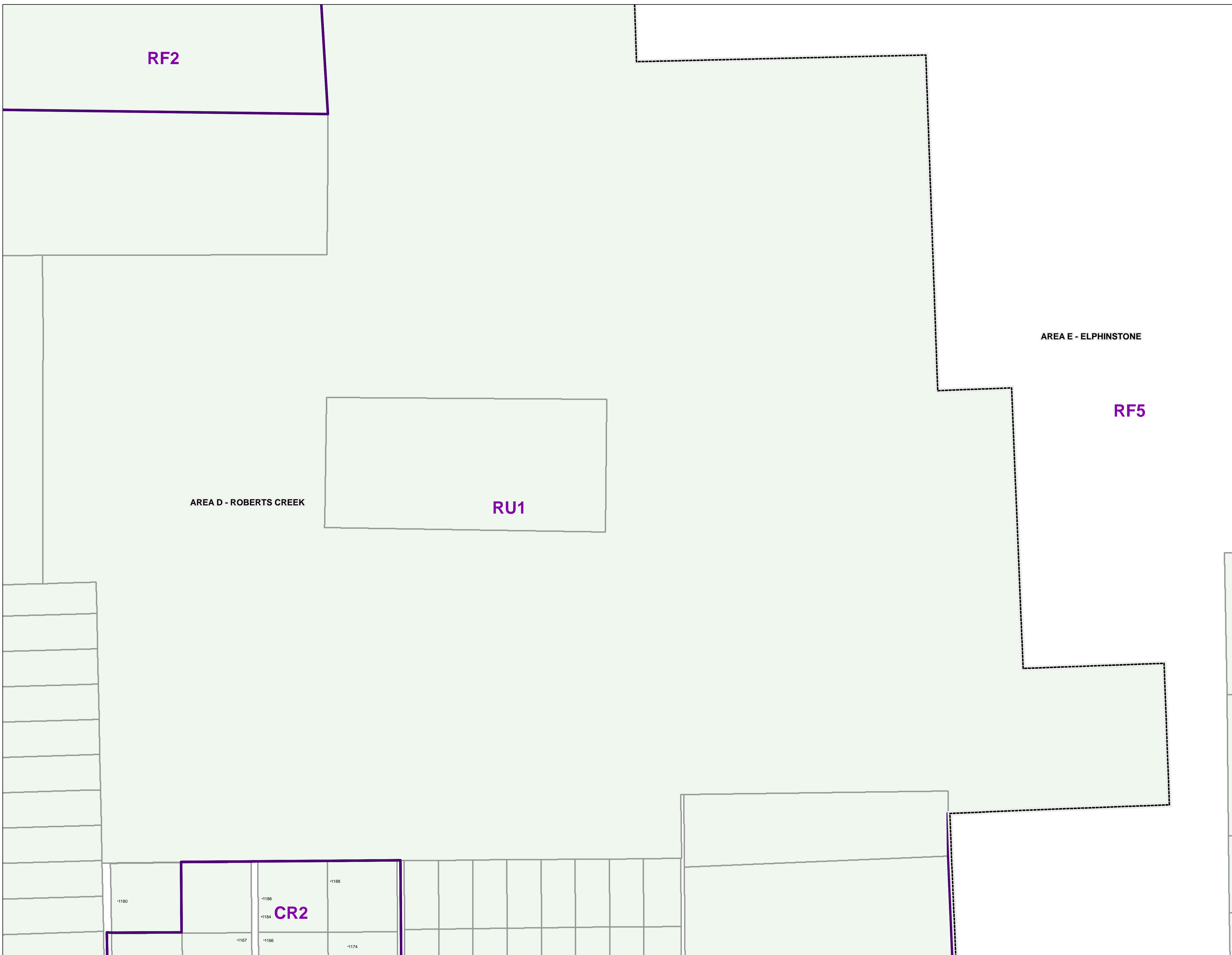

LAND USE ZONING Map # 1404

This information has been compiled by the Sunshine Coast Regional District using data derived from a number of sources with varying levels of accuracy. The Sunshine Coast Regional District disclaims all responsibility for the accuracy or completeness of this information.



Date: 2022-01-20
Scale - 1:5,000





RESIDENTIAL ZONES

- Residential One R1
- Residential Two R2
- Residential Three R3
- Residential Multiple One RM1
- Residential Multiple Two RM2
- Residential Multiple Three RM3

RURAL ZONES

- Country Residential One CR1
- Country Residential Two CR2
- Rural One RU1
- Rural One A RU1A
- Rural Two RU2
- Rural Two A RU2A
- Rural Three RU3
- Rural Three A RU3A
- Rural Three B RU3B
- Rural Forest One RF1
- Rural Forest Two RF2
- Rural Forest Three RF3
- Rural Forest Four RF4
- Rural Forest Five RF5
- Agriculture AG

COMPREHENSIVE DEVELOPMENT ZONES

- Comprehensive Development One CD1
- Comprehensive Development Two CD2
- Comprehensive Development Three CD3
- Comprehensive Development Four CD4

COMMERCIAL ZONES

- Commercial One C1
- Commercial Two C2
- Commercial Three C3
- Commercial Four C4
- Commercial Five C5
- Marine Transportation M1

WATER ZONES

- Water One W1
- Water Two W2

INDUSTRIAL ZONES

- Industrial One I1
- Industrial Two I2
- Industrial Three I3
- Industrial Four I4
- Industrial Five I5
- Industrial Six I6
- Industrial Seven I7
- Industrial Eight I8
- Industrial Nine I9
- Industrial Ten I10
- Industrial Eleven I11
- Industrial Twelve I12
- Industrial Thirteen I13

PARK ZONES

- Park and Assembly One PA1
- Park and Assembly Two PA2
- Park and Assembly Three PA3
- Park and Assembly Four PA4

Land Use Zoning

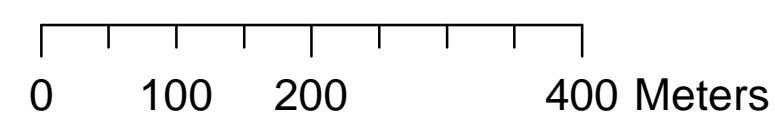
BYLAW: 722
SCHEDULE: A

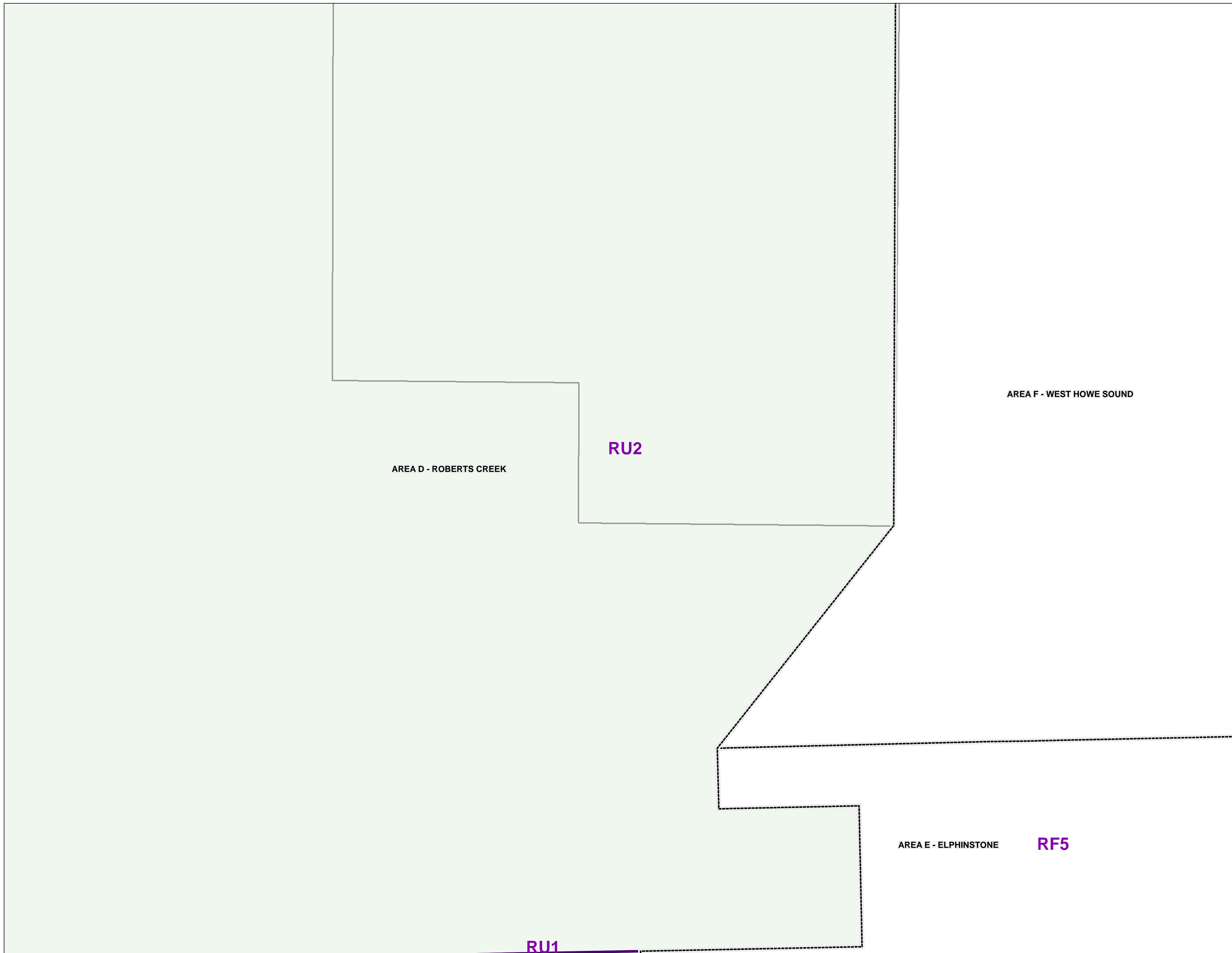

LAND USE ZONING
Map # 1405

This information has been compiled by the Sunshine Coast Regional District using data derived from a number of sources with varying levels of accuracy. The Sunshine Coast Regional District disclaims all responsibility for the accuracy or completeness of this information.



Date: 2022-01-20
Scale - 1:5,000





RESIDENTIAL ZONES

Residential One	R1
Residential Two	R2
Residential Three	R3
Residential Multiple One	RM1
Residential Multiple Two	RM2
Residential Multiple Three	RM3

RURAL ZONES

Country Residential One	CR1
Country Residential Two	CR2
Rural One	RU1
Rural One A	RU1A
Rural Two	RU2
Rural Two A	RU2A
Rural Three	RU3
Rural Three A	RU3A
Rural Three B	RU3B
Rural Forest One	RF1
Rural Forest Two	RF2
Rural Forest Three	RF3
Rural Forest Four	RF4
Rural Forest Five	RF5
Agriculture	AG

COMPREHENSIVE DEVELOPMENT ZONES

Comprehensive Development One	CD1
Comprehensive Development Two	CD2
Comprehensive Development Three	CD3
Comprehensive Development Four	CD4

COMMERCIAL ZONES

Commercial One	C1
Commercial Two	C2
Commercial Three	C3
Commercial Four	C4
Commercial Five	C5
Marine Transportation	M1

WATER ZONES

Water One	W1
Water Two	W2

INDUSTRIAL ZONES

Industrial One	I1
Industrial Two	I2
Industrial Three	I3
Industrial Four	I4
Industrial Five	I5
Industrial Six	I6
Industrial Seven	I7
Industrial Eight	I8
Industrial Nine	I9
Industrial Ten	I10
Industrial Eleven	I11
Industrial Twelve	I12
Industrial Thirteen	I13

PARK ZONES

Park and Assembly One	PA1
Park and Assembly Two	PA2
Park and Assembly Three	PA3
Park and Assembly Four	PA4

Land Use Zoning

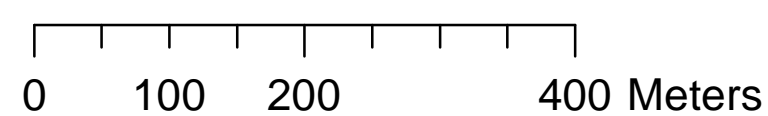
BYLAW: 722
SCHEDULE: A

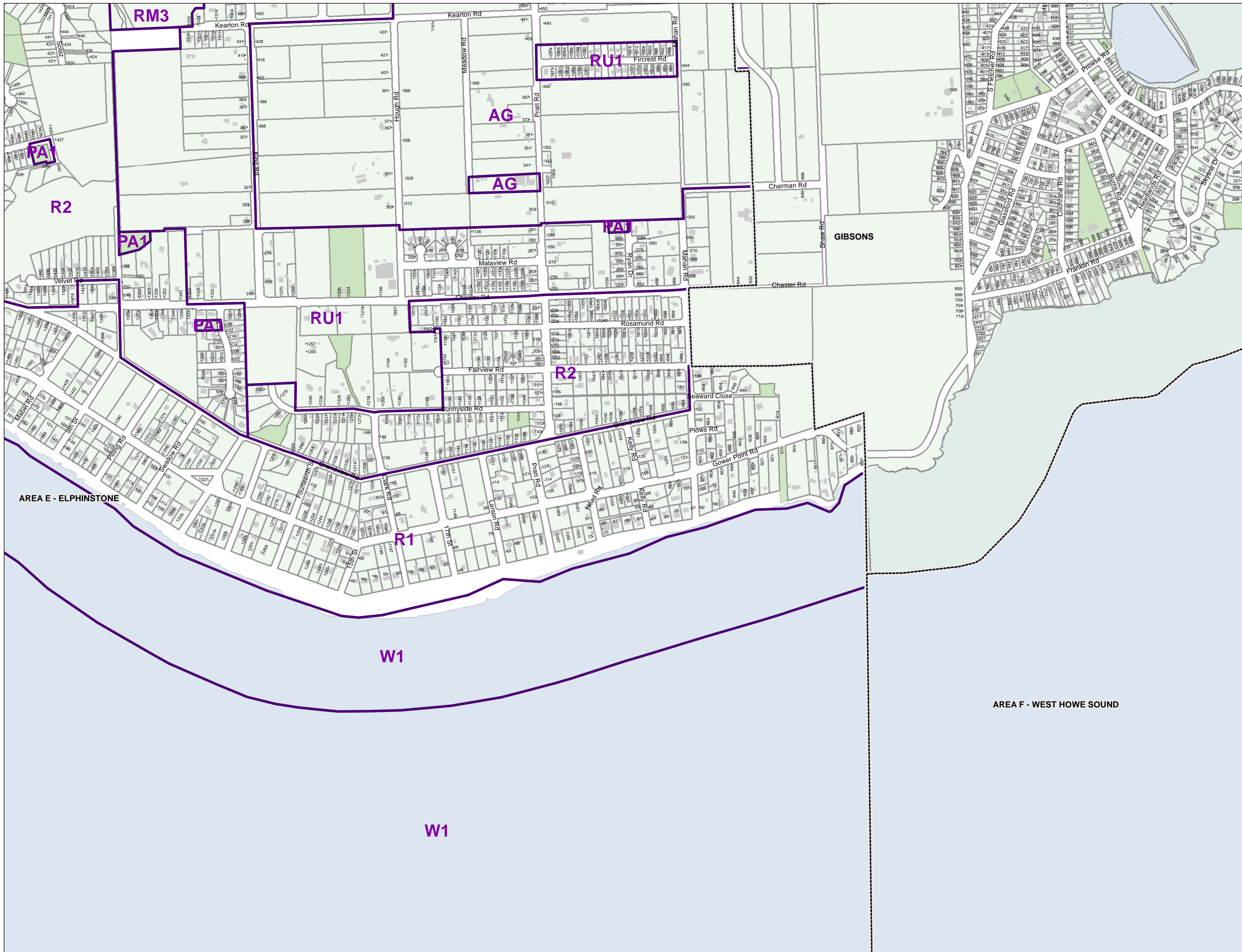

LAND USE ZONING
Map # 1406

This information has been compiled by the Sunshine Coast Regional District using data derived from a number of sources with varying levels of accuracy. The Sunshine Coast Regional District disclaims all responsibility for the accuracy or completeness of this information.



Date: 2022-01-20
Scale - 1:5,000





RESIDENTIAL ZONES

- Residential One R1
- Residential Two R2
- Residential Three R3
- Residential Multiple One RM1
- Residential Multiple Two RM2
- Residential Multiple Three RM3

RURAL ZONES

- Country Residential One CR1
- Country Residential Two CR2
- Rural One RU1
- Rural One A RU1A
- Rural Two RU2
- Rural Two A RU2A
- Rural Three RU3
- Rural Three A RU3A
- Rural Three B RU3B
- Rural Forest One RF1
- Rural Forest Two RF2
- Rural Forest Three RF3
- Rural Forest Four RF4
- Rural Forest Five RF5
- Agriculture AG

COMPREHENSIVE DEVELOPMENT ZONES

- Comprehensive Development One CD1
- Comprehensive Development Two CD2
- Comprehensive Development Three CD3
- Comprehensive Development Four CD4

COMMERCIAL ZONES

- Commercial One C1
- Commercial Two C2
- Commercial Three C3
- Commercial Four C4
- Commercial Five C5
- Marine Transportation M1

WATER ZONES

- Water One W1
- Water Two W2

INDUSTRIAL ZONES

- Industrial One I1
- Industrial Two I2
- Industrial Three I3
- Industrial Four I4
- Industrial Five I5
- Industrial Six I6
- Industrial Seven I7
- Industrial Eight I8
- Industrial Nine I9
- Industrial Ten I10
- Industrial Eleven I11
- Industrial Twelve I12
- Industrial Thirteen I13

PARK ZONES

- Park and Assembly One PA1
- Park and Assembly Two PA2
- Park and Assembly Three PA3
- Park and Assembly Four PA4

Land Use Zoning

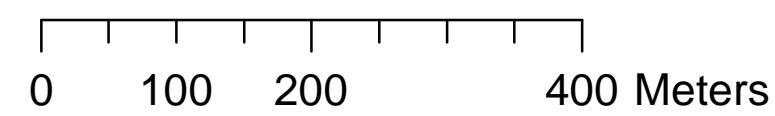
BYLAW: 722
SCHEDULE: A

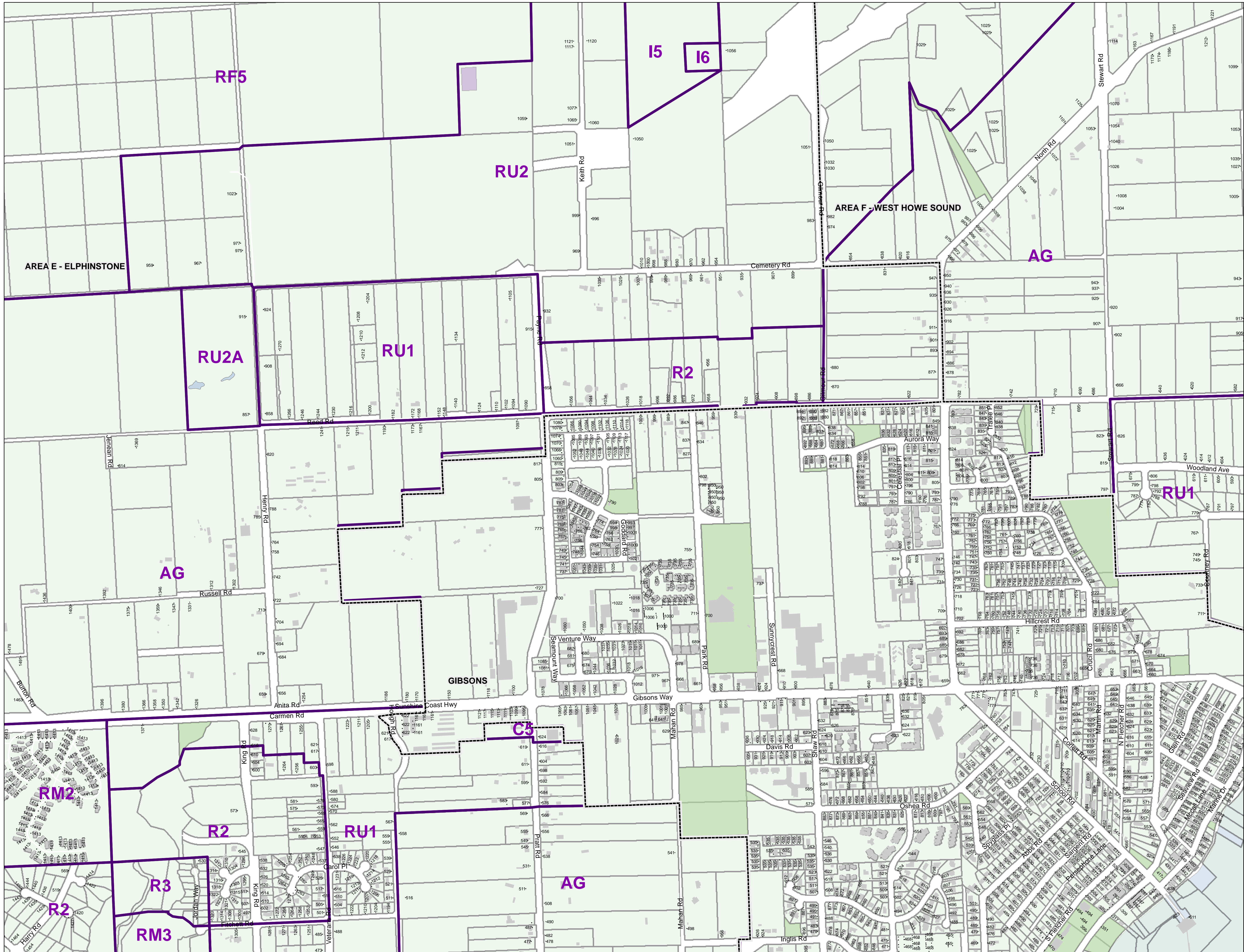

**LAND USE ZONING
Map # 1503**

This information has been compiled by the Sunshine Coast Regional District using data derived from a number of sources with varying levels of accuracy. The Sunshine Coast Regional District disclaims all responsibility for the accuracy or completeness of this information.



Date: 2022-01-20
Scale - 1:5,000





- RESIDENTIAL ZONES**
- Residential One R1
 - Residential Two R2
 - Residential Three R3
 - Residential Multiple One RM1
 - Residential Multiple Two RM2
 - Residential Multiple Three RM3
- RURAL ZONES**
- Country Residential One CR1
 - Country Residential Two CR2
 - Rural One RU1
 - Rural One A RU1A
 - Rural Two RU2
 - Rural Two A RU2A
 - Rural Three RU3
 - Rural Three A RU3A
 - Rural Three B RU3B
 - Rural Forest One RF1
 - Rural Forest Two RF2
 - Rural Forest Three RF3
 - Rural Forest Four RF4
 - Rural Forest Five RF5
 - Agriculture AG
- COMPREHENSIVE DEVELOPMENT ZONES**
- Comprehensive Development One CD1
 - Comprehensive Development Two CD2
 - Comprehensive Development Three CD3
 - Comprehensive Development Four CD4
- COMMERCIAL ZONES**
- Commercial One C1
 - Commercial Two C2
 - Commercial Three C3
 - Commercial Four C4
 - Commercial Five C5
 - Marine Transportation M1
- WATER ZONES**
- Water One W1
 - Water Two W2
- INDUSTRIAL ZONES**
- Industrial One I1
 - Industrial Two I2
 - Industrial Three I3
 - Industrial Four I4
 - Industrial Five I5
 - Industrial Six I6
 - Industrial Seven I7
 - Industrial Eight I8
 - Industrial Nine I9
 - Industrial Ten I10
 - Industrial Eleven I11
 - Industrial Twelve I12
 - Industrial Thirteen I13
- PARK ZONES**
- Park and Assembly One PA1
 - Park and Assembly Two PA2
 - Park and Assembly Three PA3
 - Park and Assembly Four PA4

Land Use Zoning

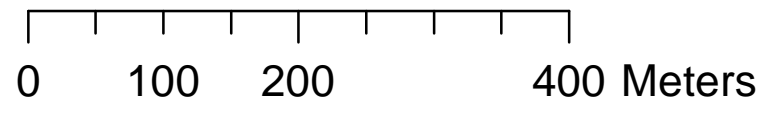
BYLAW: 722
SCHEDULE: A


LAND USE ZONING Map # 1504

This information has been compiled by the Sunshine Coast Regional District using data derived from a number of sources with varying levels of accuracy. The Sunshine Coast Regional District disclaims all responsibility for the accuracy or completeness of this information.



Date: 2022-01-20
Scale - 1:5,000





RESIDENTIAL ZONES

- Residential One R1
- Residential Two R2
- Residential Three R3
- Residential Multiple One RM1
- Residential Multiple Two RM2
- Residential Multiple Three RM3

RURAL ZONES

- Country Residential One CR1
- Country Residential Two CR2
- Rural One RU1
- Rural One A RU1A
- Rural Two RU2
- Rural Two A RU2A
- Rural Three RU3
- Rural Three A RU3A
- Rural Three B RU3B
- Rural Forest One RF1
- Rural Forest Two RF2
- Rural Forest Three RF3
- Rural Forest Four RF4
- Rural Forest Five RF5
- Agriculture AG

COMPREHENSIVE DEVELOPMENT ZONES

- Comprehensive Development One CD1
- Comprehensive Development Two CD2
- Comprehensive Development Three CD3
- Comprehensive Development Four CD4

COMMERCIAL ZONES

- Commercial One C1
- Commercial Two C2
- Commercial Three C3
- Commercial Four C4
- Commercial Five C5
- Marine Transportation M1

WATER ZONES

- Water One W1
- Water Two W2

INDUSTRIAL ZONES

- Industrial One I1
- Industrial Two I2
- Industrial Three I3
- Industrial Four I4
- Industrial Five I5
- Industrial Six I6
- Industrial Seven I7
- Industrial Eight I8
- Industrial Nine I9
- Industrial Ten I10
- Industrial Eleven I11
- Industrial Twelve I12
- Industrial Thirteen I13

PARK ZONES

- Park and Assembly One PA1
- Park and Assembly Two PA2
- Park and Assembly Three PA3
- Park and Assembly Four PA4

Land Use Zoning

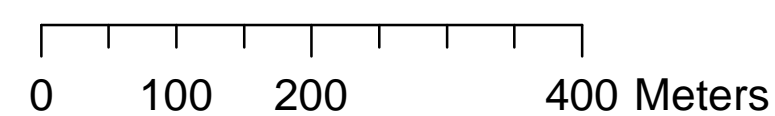
BYLAW: 722
SCHEDULE: A

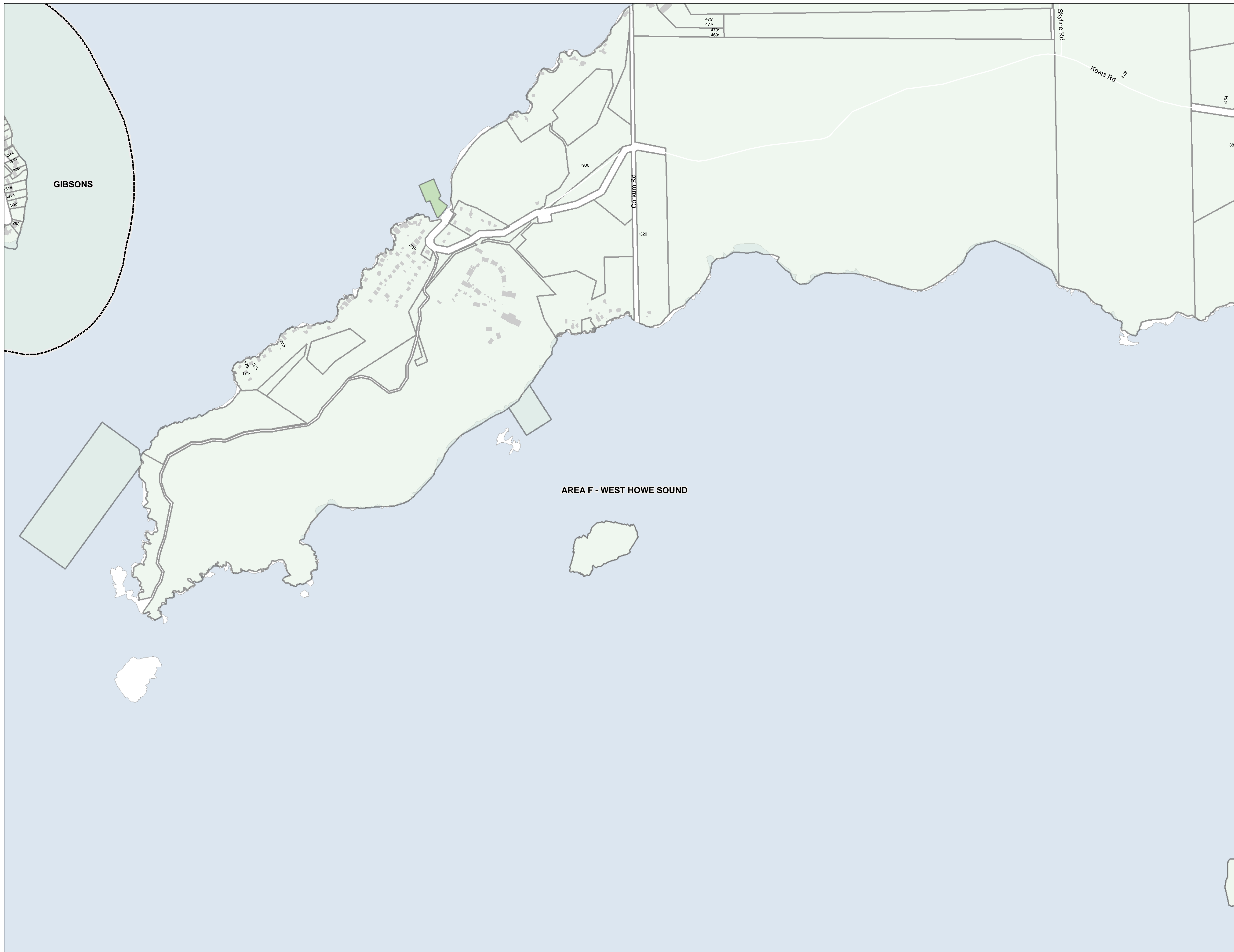

LAND USE ZONING
Map # 1505

This information has been compiled by the Sunshine Coast Regional District using data derived from a number of sources with varying levels of accuracy. The Sunshine Coast Regional District disclaims all responsibility for the accuracy or completeness of this information.



Date: 2022-01-20
Scale - 1:5,000





RESIDENTIAL ZONES

- Residential One R1
- Residential Two R2
- Residential Three R3
- Residential Multiple One RM1
- Residential Multiple Two RM2
- Residential Multiple Three RM3

RURAL ZONES

- Country Residential One CR1
- Country Residential Two CR2
- Rural One RU1
- Rural One A RU1A
- Rural Two RU2
- Rural Two A RU2A
- Rural Three RU3
- Rural Three A RU3A
- Rural Three B RU3B
- Rural Forest One RF1
- Rural Forest Two RF2
- Rural Forest Three RF3
- Rural Forest Four RF4
- Rural Forest Five RF5
- Agriculture AG

COMPREHENSIVE DEVELOPMENT ZONES

- Comprehensive Development One CD1
- Comprehensive Development Two CD2
- Comprehensive Development Three CD3
- Comprehensive Development Four CD4

COMMERCIAL ZONES

- Commercial One C1
- Commercial Two C2
- Commercial Three C3
- Commercial Four C4
- Commercial Five C5
- Marine Transportation M1

WATER ZONES

- Water One W1
- Water Two W2

INDUSTRIAL ZONES

- Industrial One I1
- Industrial Two I2
- Industrial Three I3
- Industrial Four I4
- Industrial Five I5
- Industrial Six I6
- Industrial Seven I7
- Industrial Eight I8
- Industrial Nine I9
- Industrial Ten I10
- Industrial Eleven I11
- Industrial Twelve I12
- Industrial Thirteen I13

PARK ZONES

- Park and Assembly One PA1
- Park and Assembly Two PA2
- Park and Assembly Three PA3
- Park and Assembly Four PA4

 Land Use Zoning

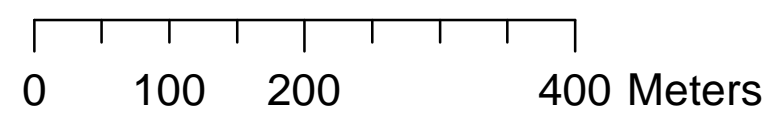
BYLAW: 722
SCHEDULE: A

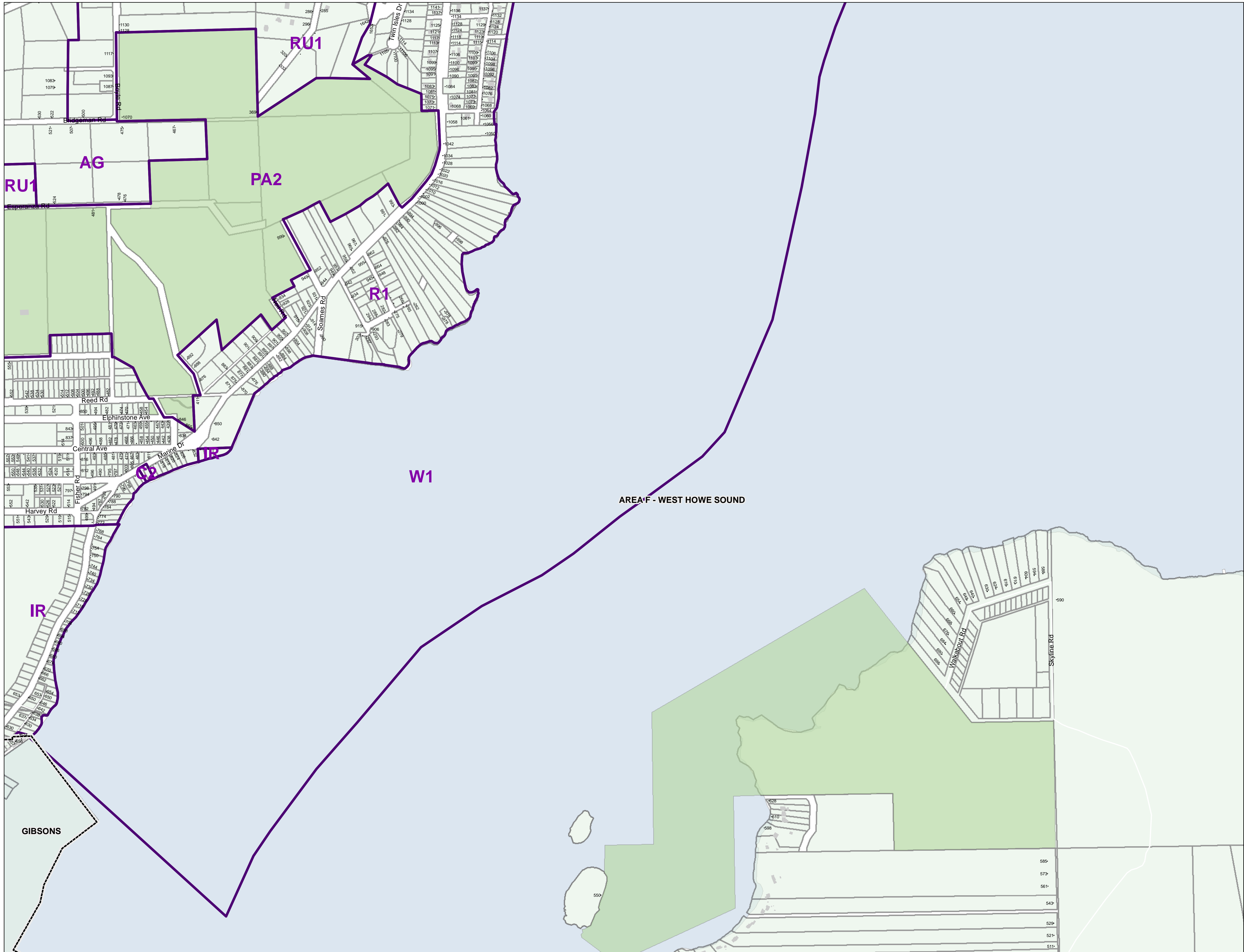

LAND USE ZONING
Map # 1603

This information has been compiled by the Sunshine Coast Regional District using data derived from a number of sources with varying levels of accuracy. The Sunshine Coast Regional District disclaims all responsibility for the accuracy or completeness of this information.



Date: 2022-01-20
Scale - 1:5,000





RESIDENTIAL ZONES

- Residential One R1
- Residential Two R2
- Residential Three R3
- Residential Multiple One RM1
- Residential Multiple Two RM2
- Residential Multiple Three RM3

RURAL ZONES

- Country Residential One CR1
- Country Residential Two CR2
- Rural One RU1
- Rural One A RU1A
- Rural Two RU2
- Rural Two A RU2A
- Rural Three RU3
- Rural Three A RU3A
- Rural Three B RU3B
- Rural Forest One RF1
- Rural Forest Two RF2
- Rural Forest Three RF3
- Rural Forest Four RF4
- Rural Forest Five RF5
- Agriculture AG

COMPREHENSIVE DEVELOPMENT ZONES

- Comprehensive Development One CD1
- Comprehensive Development Two CD2
- Comprehensive Development Three CD3
- Comprehensive Development Four CD4

COMMERCIAL ZONES

- Commercial One C1
- Commercial Two C2
- Commercial Three C3
- Commercial Four C4
- Commercial Five C5
- Marine Transportation M1

WATER ZONES

- Water One W1
- Water Two W2

INDUSTRIAL ZONES

- Industrial One I1
- Industrial Two I2
- Industrial Three I3
- Industrial Four I4
- Industrial Five I5
- Industrial Six I6
- Industrial Seven I7
- Industrial Eight I8
- Industrial Nine I9
- Industrial Ten I10
- Industrial Eleven I11
- Industrial Twelve I12
- Industrial Thirteen I13

PARK ZONES

- Park and Assembly One PA1
- Park and Assembly Two PA2
- Park and Assembly Three PA3
- Park and Assembly Four PA4

Land Use Zoning

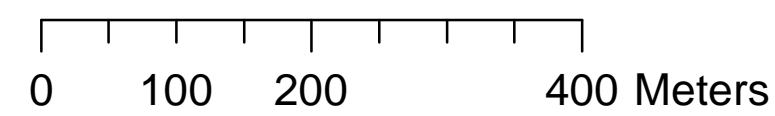
BYLAW: 722
SCHEDULE: A

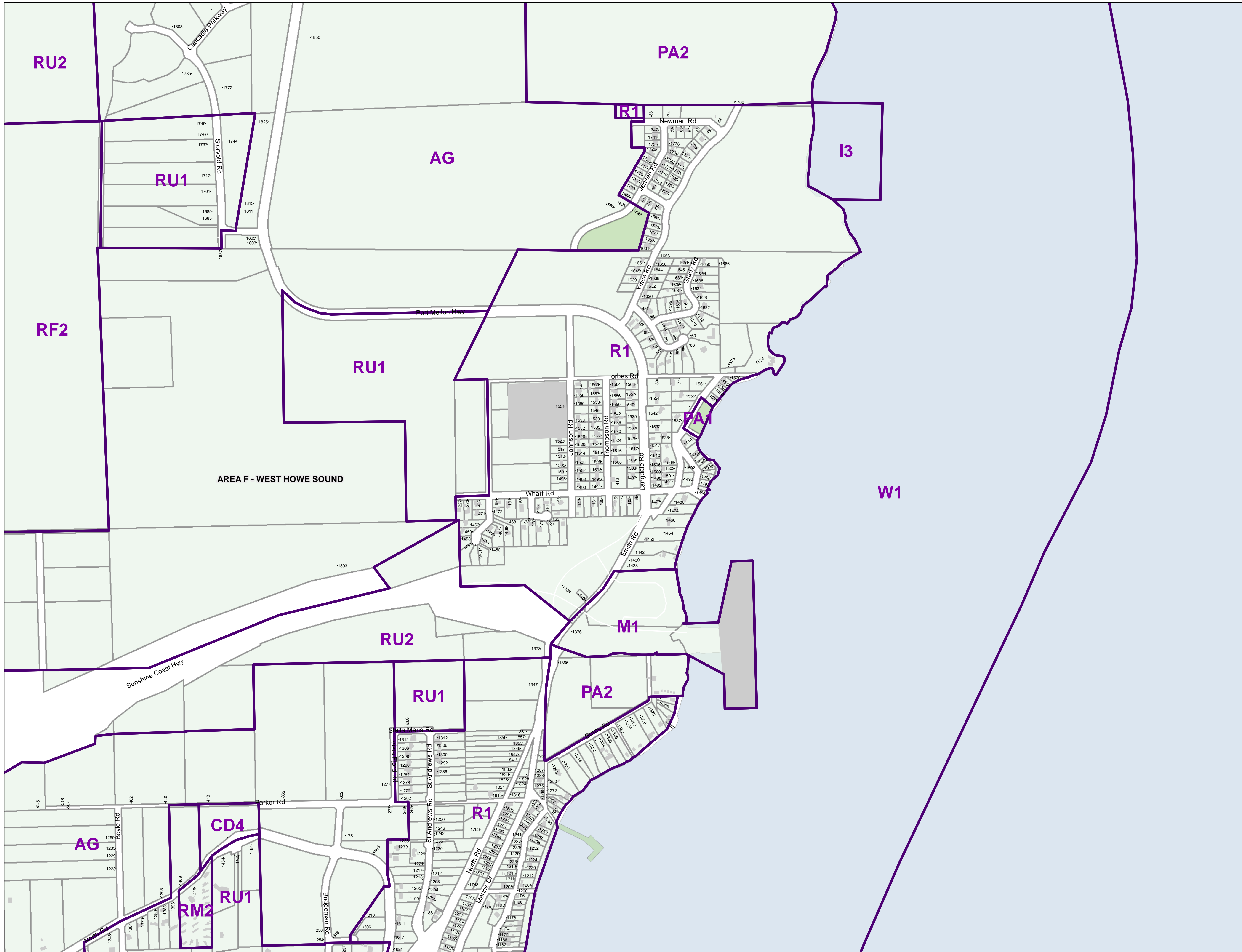

LAND USE ZONING
Map # 1604

This information has been compiled by the Sunshine Coast Regional District using data derived from a number of sources with varying levels of accuracy. The Sunshine Coast Regional District disclaims all responsibility for the accuracy or completeness of this information.



Date: 2022-01-20
Scale - 1:5,000





RESIDENTIAL ZONES

- Residential One R1
- Residential Two R2
- Residential Three R3
- Residential Multiple One RM1
- Residential Multiple Two RM2
- Residential Multiple Three RM3

RURAL ZONES

- Country Residential One CR1
- Country Residential Two CR2
- Rural One RU1
- Rural One A RU1A
- Rural Two RU2
- Rural Two A RU2A
- Rural Three RU3
- Rural Three A RU3A
- Rural Three B RU3B
- Rural Forest One RF1
- Rural Forest Two RF2
- Rural Forest Three RF3
- Rural Forest Four RF4
- Rural Forest Five RF5
- Agriculture AG

COMPREHENSIVE DEVELOPMENT ZONES

- Comprehensive Development One CD1
- Comprehensive Development Two CD2
- Comprehensive Development Three CD3
- Comprehensive Development Four CD4

COMMERCIAL ZONES

- Commercial One C1
- Commercial Two C2
- Commercial Three C3
- Commercial Four C4
- Commercial Five C5
- Marine Transportation M1

WATER ZONES

- Water One W1
- Water Two W2

INDUSTRIAL ZONES

- Industrial One I1
- Industrial Two I2
- Industrial Three I3
- Industrial Four I4
- Industrial Five I5
- Industrial Six I6
- Industrial Seven I7
- Industrial Eight I8
- Industrial Nine I9
- Industrial Ten I10
- Industrial Eleven I11
- Industrial Twelve I12
- Industrial Thirteen I13

PARK ZONES

- Park and Assembly One PA1
- Park and Assembly Two PA2
- Park and Assembly Three PA3
- Park and Assembly Four PA4

Land Use Zoning

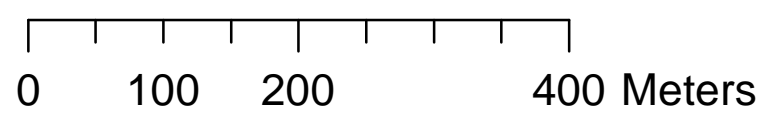
BYLAW: 722
SCHEDULE: A

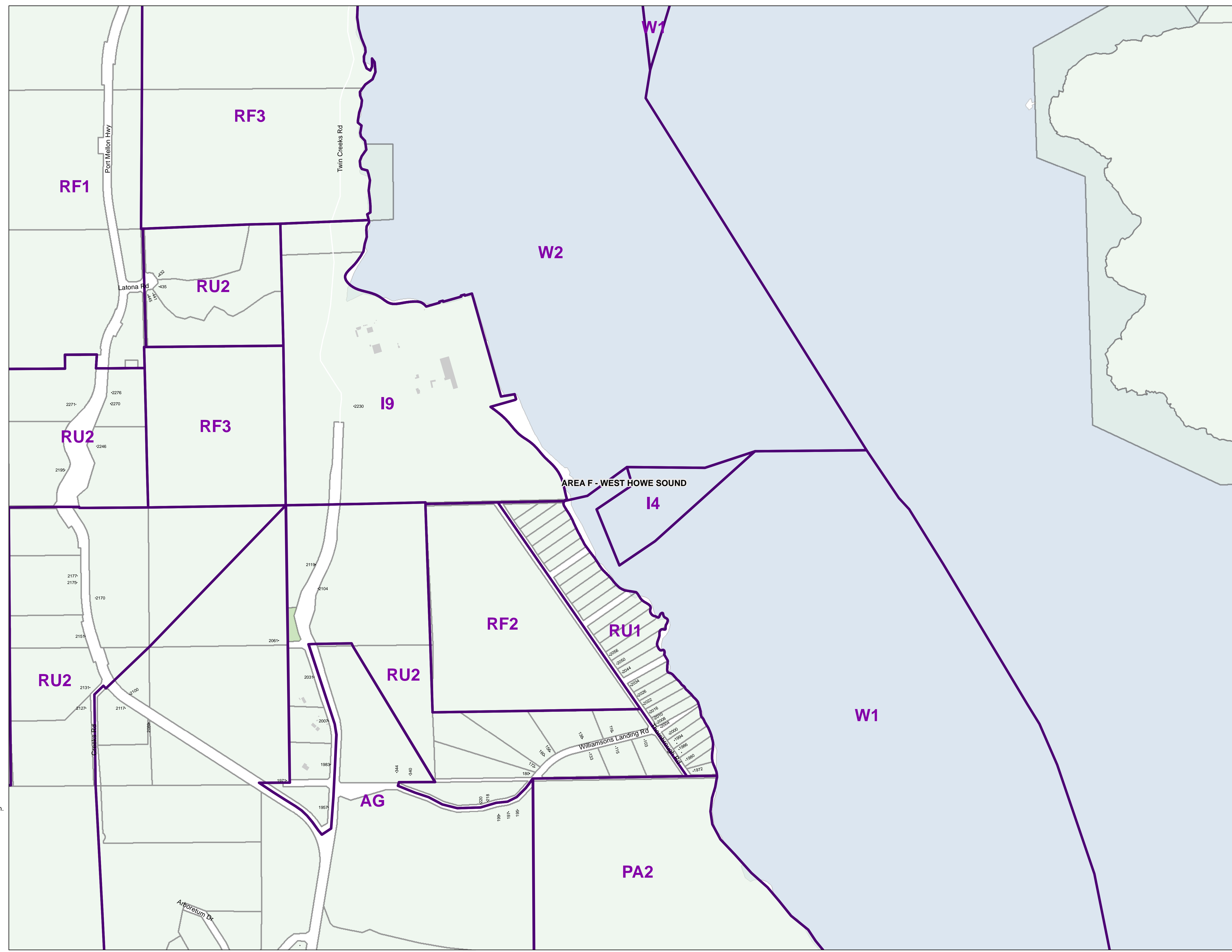
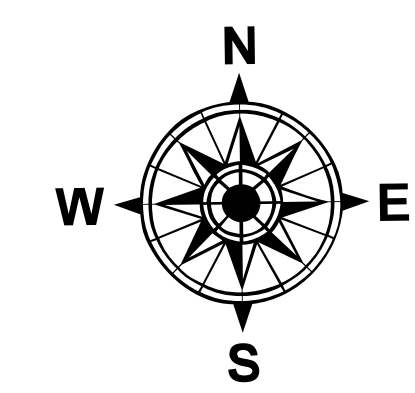
**LAND USE ZONING
Map # 1605**

This information has been compiled by the Sunshine Coast Regional District using data derived from a number of sources with varying levels of accuracy. The Sunshine Coast Regional District disclaims all responsibility for the accuracy or completeness of this information.



Date: 2022-01-20
Scale - 1:5,000



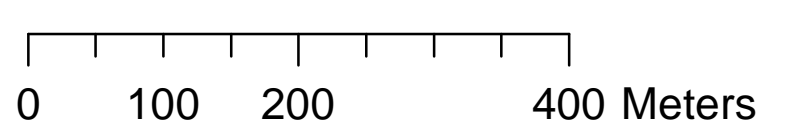


RESIDENTIAL ZONES	
Residential One	R1
Residential Two	R2
Residential Three	R3
Residential Multiple One	RM1
Residential Multiple Two	RM2
Residential Multiple Three	RM3
RURAL ZONES	
Country Residential One	CR1
Country Residential Two	CR2
Rural One	RU1
Rural One A	RU1A
Rural Two	RU2
Rural Two A	RU2A
Rural Three	RU3
Rural Three A	RU3A
Rural Three B	RU3B
Rural Forest One	RF1
Rural Forest Two	RF2
Rural Forest Three	RF3
Rural Forest Four	RF4
Rural Forest Five	RF5
Agriculture	AG
COMPREHENSIVE DEVELOPMENT ZONES	
Comprehensive Development One	CD1
Comprehensive Development Two	CD2
Comprehensive Development Three	CD3
Comprehensive Development Four	CD4
COMMERCIAL ZONES	
Commercial One	C1
Commercial Two	C2
Commercial Three	C3
Commercial Four	C4
Commercial Five	C5
Marine Transportation	M1
WATER ZONES	
Water One	W1
Water Two	W2
INDUSTRIAL ZONES	
Industrial One	I1
Industrial Two	I2
Industrial Three	I3
Industrial Four	I4
Industrial Five	I5
Industrial Six	I6
Industrial Seven	I7
Industrial Eight	I8
Industrial Nine	I9
Industrial Ten	I10
Industrial Eleven	I11
Industrial Twelve	I12
Industrial Thirteen	I13
PARK ZONES	
Park and Assembly One	PA1
Park and Assembly Two	PA2
Park and Assembly Three	PA3
Park and Assembly Four	PA4

This information has been compiled by the Sunshine Coast Regional District using data derived from a number of sources with varying levels of accuracy. The Sunshine Coast Regional District disclaims all responsibility for the accuracy or completeness of this information.



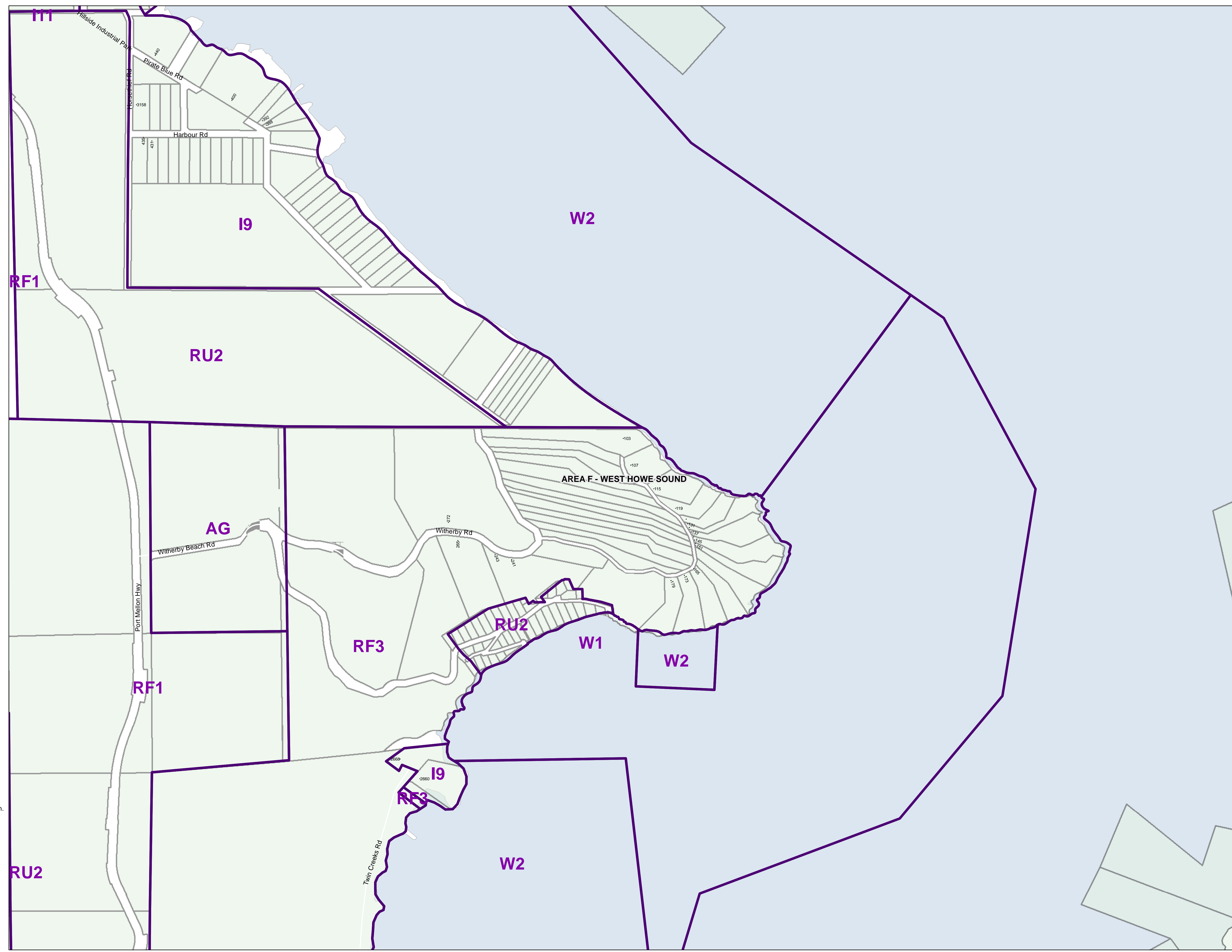
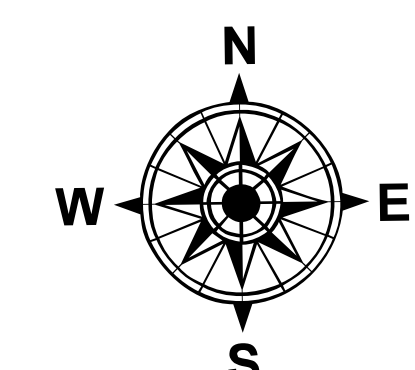
Date: 2022-01-20
Scale - 1:5,000



Land Use Zoning

BYLAW: 722
SCHEDULE: A

LAND USE ZONING
Map # 1606



RESIDENTIAL ZONES

Residential One	R1
Residential Two	R2
Residential Three	R3
Residential Multiple One	RM1
Residential Multiple Two	RM2
Residential Multiple Three	RM3

RURAL ZONES

Country Residential One	CR1
Country Residential Two	CR2
Rural One	RU1
Rural One A	RU1A
Rural Two	RU2
Rural Two A	RU2A
Rural Three	RU3
Rural Three A	RU3A
Rural Three B	RU3B
Rural Forest One	RF1
Rural Forest Two	RF2
Rural Forest Three	RF3
Rural Forest Four	RF4
Rural Forest Five	RF5
Agriculture	AG

COMPREHENSIVE DEVELOPMENT ZONES

Comprehensive Development One	CD1
Comprehensive Development Two	CD2
Comprehensive Development Three	CD3
Comprehensive Development Four	CD4

COMMERCIAL ZONES

Commercial One	C1
Commercial Two	C2
Commercial Three	C3
Commercial Four	C4
Commercial Five	C5
Marine Transportation	M1

WATER ZONES

Water One	W1
Water Two	W2

INDUSTRIAL ZONES

Industrial One	I1
Industrial Two	I2
Industrial Three	I3
Industrial Four	I4
Industrial Five	I5
Industrial Six	I6
Industrial Seven	I7
Industrial Eight	I8
Industrial Nine	I9
Industrial Ten	I10
Industrial Eleven	I11
Industrial Twelve	I12
Industrial Thirteen	I13

PARK ZONES

Park and Assembly One	PA1
Park and Assembly Two	PA2
Park and Assembly Three	PA3
Park and Assembly Four	PA4

Land Use Zoning

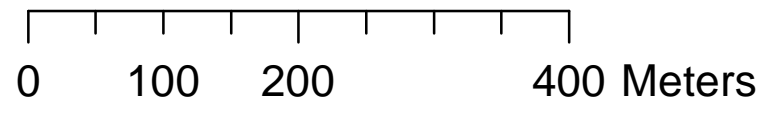
BYLAW: 722
SCHEDULE: A

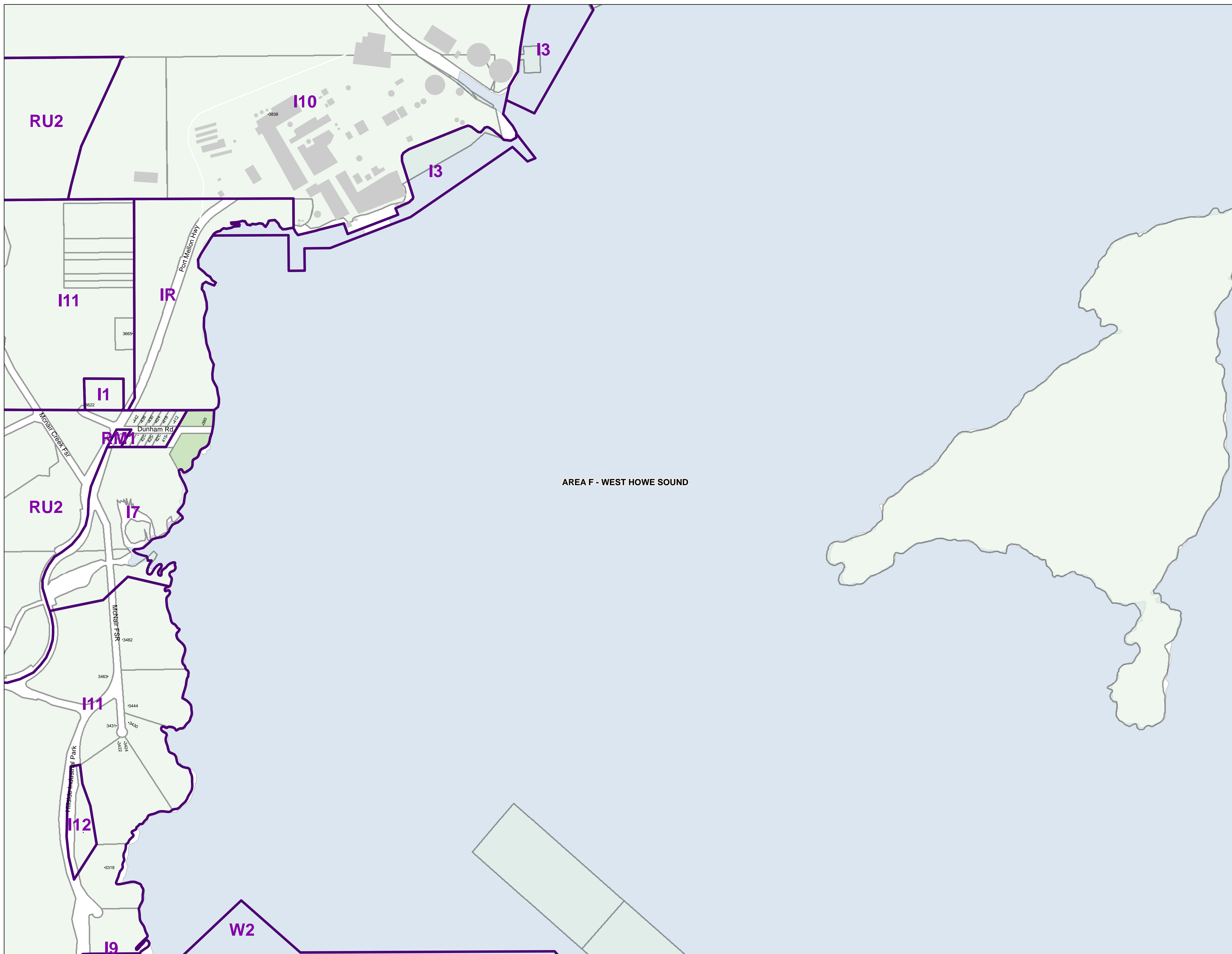

LAND USE ZONING Map # 1607

This information has been compiled by the Sunshine Coast Regional District using data derived from a number of sources with varying levels of accuracy. The Sunshine Coast Regional District disclaims all responsibility for the accuracy or completeness of this information.



Date: 2022-01-20
Scale - 1:5,000





RESIDENTIAL ZONES

- Residential One R1
- Residential Two R2
- Residential Three R3
- Residential Multiple One RM1
- Residential Multiple Two RM2
- Residential Multiple Three RM3

RURAL ZONES

- Country Residential One CR1
- Country Residential Two CR2
- Rural One RU1
- Rural One A RU1A
- Rural Two RU2
- Rural Two A RU2A
- Rural Three RU3
- Rural Three A RU3A
- Rural Three B RU3B
- Rural Forest One RF1
- Rural Forest Two RF2
- Rural Forest Three RF3
- Rural Forest Four RF4
- Rural Forest Five RF5
- Agriculture AG

COMPREHENSIVE DEVELOPMENT ZONES

- Comprehensive Development One CD1
- Comprehensive Development Two CD2
- Comprehensive Development Three CD3
- Comprehensive Development Four CD4

COMMERCIAL ZONES

- Commercial One C1
- Commercial Two C2
- Commercial Three C3
- Commercial Four C4
- Commercial Five C5
- Marine Transportation M1

WATER ZONES

- Water One W1
- Water Two W2

INDUSTRIAL ZONES

- Industrial One I1
- Industrial Two I2
- Industrial Three I3
- Industrial Four I4
- Industrial Five I5
- Industrial Six I6
- Industrial Seven I7
- Industrial Eight I8
- Industrial Nine I9
- Industrial Ten I10
- Industrial Eleven I11
- Industrial Twelve I12
- Industrial Thirteen I13

PARK ZONES

- Park and Assembly One PA1
- Park and Assembly Two PA2
- Park and Assembly Three PA3
- Park and Assembly Four PA4

Land Use Zoning

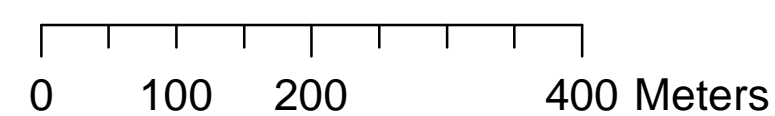
BYLAW: 722
SCHEDULE: A

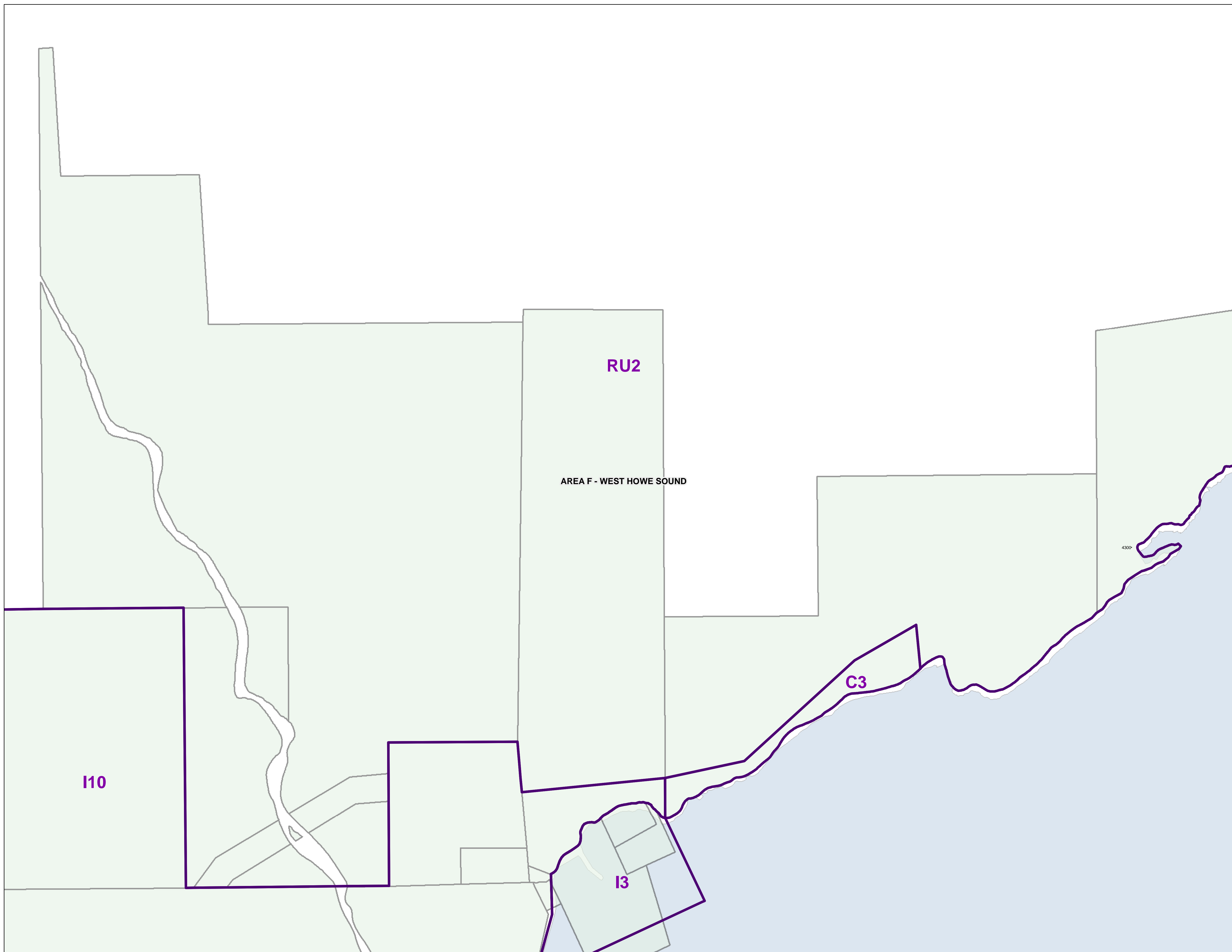

LAND USE ZONING
Map # 1608

This information has been compiled by the Sunshine Coast Regional District using data derived from a number of sources with varying levels of accuracy. The Sunshine Coast Regional District disclaims all responsibility for the accuracy or completeness of this information.



Date: 2022-01-20
Scale - 1:5,000





RESIDENTIAL ZONES

- Residential One R1
- Residential Two R2
- Residential Three R3
- Residential Multiple One RM1
- Residential Multiple Two RM2
- Residential Multiple Three RM3

RURAL ZONES

- Country Residential One CR1
- Country Residential Two CR2
- Rural One RU1
- Rural One A RU1A
- Rural Two RU2
- Rural Two A RU2A
- Rural Three RU3
- Rural Three A RU3A
- Rural Three B RU3B
- Rural Forest One RF1
- Rural Forest Two RF2
- Rural Forest Three RF3
- Rural Forest Four RF4
- Rural Forest Five RF5
- Agriculture AG

COMPREHENSIVE DEVELOPMENT ZONES

- Comprehensive Development One CD1
- Comprehensive Development Two CD2
- Comprehensive Development Three CD3
- Comprehensive Development Four CD4

COMMERCIAL ZONES

- Commercial One C1
- Commercial Two C2
- Commercial Three C3
- Commercial Four C4
- Commercial Five C5
- Marine Transportation M1

WATER ZONES

- Water One W1
- Water Two W2

INDUSTRIAL ZONES

- Industrial One I1
- Industrial Two I2
- Industrial Three I3
- Industrial Four I4
- Industrial Five I5
- Industrial Six I6
- Industrial Seven I7
- Industrial Eight I8
- Industrial Nine I9
- Industrial Ten I10
- Industrial Eleven I11
- Industrial Twelve I12
- Industrial Thirteen I13

PARK ZONES

- Park and Assembly One PA1
- Park and Assembly Two PA2
- Park and Assembly Three PA3
- Park and Assembly Four PA4

 Land Use Zoning

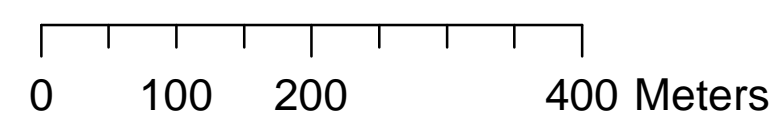
BYLAW: 722
SCHEDULE: A


LAND USE ZONING
Map # 1609

This information has been compiled by the Sunshine Coast Regional District using data derived from a number of sources with varying levels of accuracy. The Sunshine Coast Regional District disclaims all responsibility for the accuracy or completeness of this information.



Date: 2022-01-20
Scale - 1:5,000





AREA F - WEST HOWE SOUND

RESIDENTIAL ZONES

- Residential One R1
- Residential Two R2
- Residential Three R3
- Residential Multiple One RM1
- Residential Multiple Two RM2
- Residential Multiple Three RM3

RURAL ZONES

- Country Residential One CR1
- Country Residential Two CR2
- Rural One RU1
- Rural One A RU1A
- Rural Two RU2
- Rural Two A RU2A
- Rural Three RU3
- Rural Three A RU3A
- Rural Three B RU3B
- Rural Forest One RF1
- Rural Forest Two RF2
- Rural Forest Three RF3
- Rural Forest Four RF4
- Rural Forest Five RF5
- Agriculture AG

COMPREHENSIVE DEVELOPMENT ZONES

- Comprehensive Development One CD1
- Comprehensive Development Two CD2
- Comprehensive Development Three CD3
- Comprehensive Development Four CD4

COMMERCIAL ZONES

- Commercial One C1
- Commercial Two C2
- Commercial Three C3
- Commercial Four C4
- Commercial Five C5
- Marine Transportation M1

WATER ZONES

- Water One W1
- Water Two W2

INDUSTRIAL ZONES

- Industrial One I1
- Industrial Two I2
- Industrial Three I3
- Industrial Four I4
- Industrial Five I5
- Industrial Six I6
- Industrial Seven I7
- Industrial Eight I8
- Industrial Nine I9
- Industrial Ten I10
- Industrial Eleven I11
- Industrial Twelve I12
- Industrial Thirteen I13

PARK ZONES

- Park and Assembly One PA1
- Park and Assembly Two PA2
- Park and Assembly Three PA3
- Park and Assembly Four PA4

Land Use Zoning

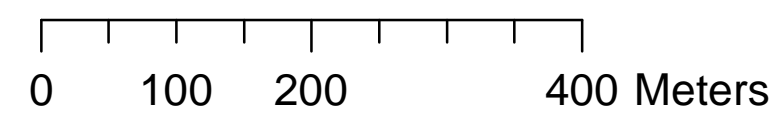
BYLAW: 722
SCHEDULE: A

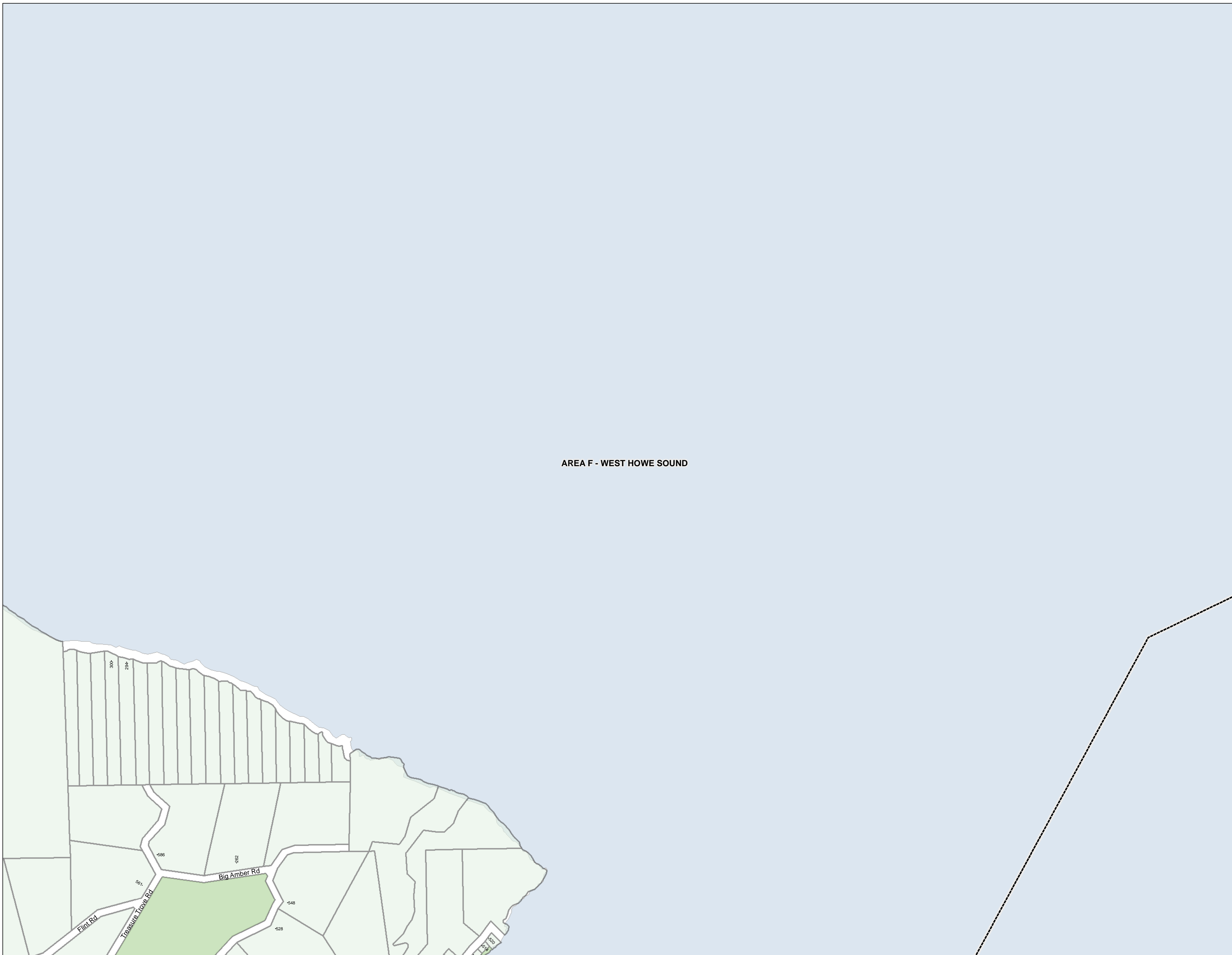

LAND USE ZONING
Map # 1703

This information has been compiled by the Sunshine Coast Regional District using data derived from a number of sources with varying levels of accuracy. The Sunshine Coast Regional District disclaims all responsibility for the accuracy or completeness of this information.



Date: 2022-01-20
Scale - 1:5,000





RESIDENTIAL ZONES

- Residential One R1
- Residential Two R2
- Residential Three R3
- Residential Multiple One RM1
- Residential Multiple Two RM2
- Residential Multiple Three RM3

RURAL ZONES

- Country Residential One CR1
- Country Residential Two CR2
- Rural One RU1
- Rural One A RU1A
- Rural Two RU2
- Rural Two A RU2A
- Rural Three RU3
- Rural Three A RU3A
- Rural Three B RU3B
- Rural Forest One RF1
- Rural Forest Two RF2
- Rural Forest Three RF3
- Rural Forest Four RF4
- Rural Forest Five RF5
- Agriculture AG

COMPREHENSIVE DEVELOPMENT ZONES

- Comprehensive Development One CD1
- Comprehensive Development Two CD2
- Comprehensive Development Three CD3
- Comprehensive Development Four CD4

COMMERCIAL ZONES

- Commercial One C1
- Commercial Two C2
- Commercial Three C3
- Commercial Four C4
- Commercial Five C5
- Marine Transportation M1

WATER ZONES

- Water One W1
- Water Two W2

INDUSTRIAL ZONES

- Industrial One I1
- Industrial Two I2
- Industrial Three I3
- Industrial Four I4
- Industrial Five I5
- Industrial Six I6
- Industrial Seven I7
- Industrial Eight I8
- Industrial Nine I9
- Industrial Ten I10
- Industrial Eleven I11
- Industrial Twelve I12
- Industrial Thirteen I13

PARK ZONES

- Park and Assembly One PA1
- Park and Assembly Two PA2
- Park and Assembly Three PA3
- Park and Assembly Four PA4

Land Use Zoning

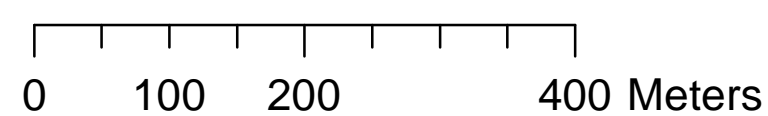
BYLAW: 722
SCHEDULE: A

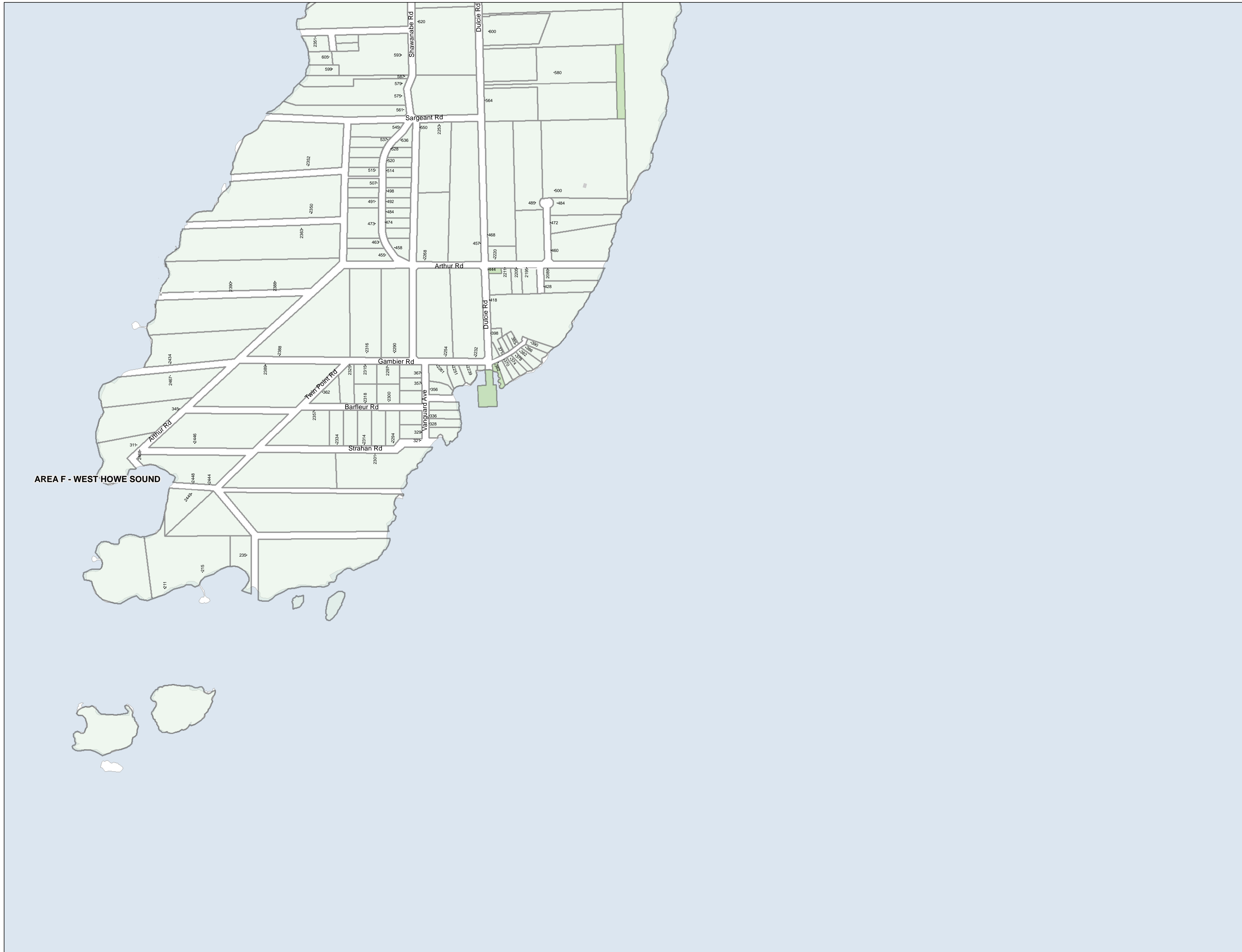

LAND USE ZONING
Map # 1704

This information has been compiled by the Sunshine Coast Regional District using data derived from a number of sources with varying levels of accuracy. The Sunshine Coast Regional District disclaims all responsibility for the accuracy or completeness of this information.



Date: 2022-01-20
Scale - 1:5,000





RESIDENTIAL ZONES

- Residential One R1
- Residential Two R2
- Residential Three R3
- Residential Multiple One RM1
- Residential Multiple Two RM2
- Residential Multiple Three RM3

RURAL ZONES

- Country Residential One CR1
- Country Residential Two CR2
- Rural One RU1
- Rural One A RU1A
- Rural Two RU2
- Rural Two A RU2A
- Rural Three RU3
- Rural Three A RU3A
- Rural Three B RU3B
- Rural Forest One RF1
- Rural Forest Two RF2
- Rural Forest Three RF3
- Rural Forest Four RF4
- Rural Forest Five RF5
- Agriculture AG

COMPREHENSIVE DEVELOPMENT ZONES

- Comprehensive Development One CD1
- Comprehensive Development Two CD2
- Comprehensive Development Three CD3
- Comprehensive Development Four CD4

COMMERCIAL ZONES

- Commercial One C1
- Commercial Two C2
- Commercial Three C3
- Commercial Four C4
- Commercial Five C5
- Marine Transportation M1

WATER ZONES

- Water One W1
- Water Two W2

INDUSTRIAL ZONES

- Industrial One I1
- Industrial Two I2
- Industrial Three I3
- Industrial Four I4
- Industrial Five I5
- Industrial Six I6
- Industrial Seven I7
- Industrial Eight I8
- Industrial Nine I9
- Industrial Ten I10
- Industrial Eleven I11
- Industrial Twelve I12
- Industrial Thirteen I13

PARK ZONES

- Park and Assembly One PA1
- Park and Assembly Two PA2
- Park and Assembly Three PA3
- Park and Assembly Four PA4

Land Use Zoning

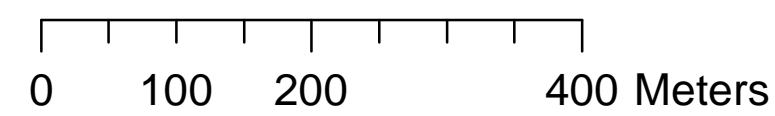
BYLAW: 722
SCHEDULE: A

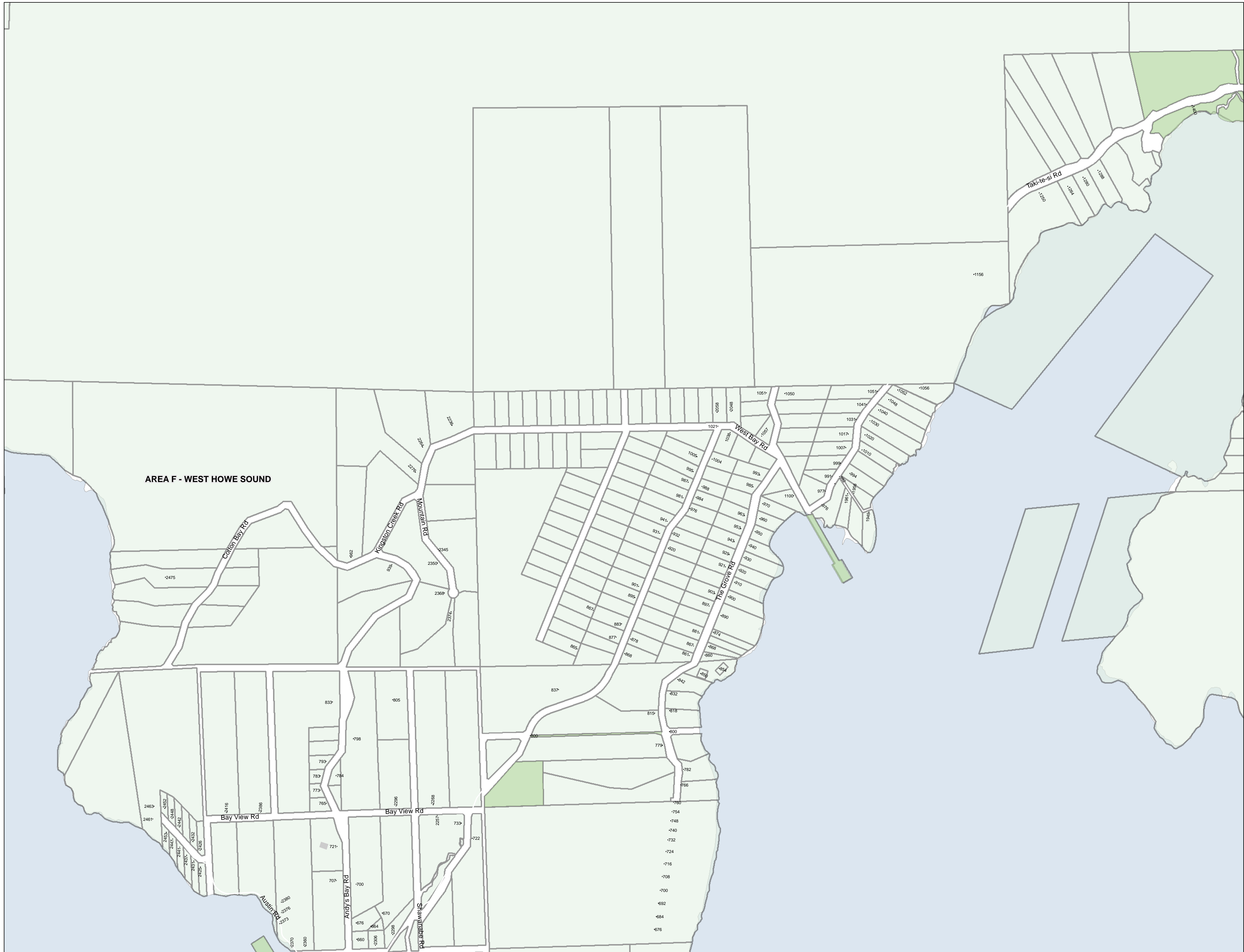

**LAND USE ZONING
Map # 1705**

This information has been compiled by the Sunshine Coast Regional District using data derived from a number of sources with varying levels of accuracy. The Sunshine Coast Regional District disclaims all responsibility for the accuracy or completeness of this information.



Date: 2022-01-20
Scale - 1:5,000





AREA F - WEST HOWE SOUND

RESIDENTIAL ZONES

- Residential One R1
- Residential Two R2
- Residential Three R3
- Residential Multiple One RM1
- Residential Multiple Two RM2
- Residential Multiple Three RM3

RURAL ZONES

- Country Residential One CR1
- Country Residential Two CR2
- Rural One RU1
- Rural One A RU1A
- Rural Two RU2
- Rural Two A RU2A
- Rural Three RU3
- Rural Three A RU3A
- Rural Three B RU3B
- Rural Forest One RF1
- Rural Forest Two RF2
- Rural Forest Three RF3
- Rural Forest Four RF4
- Rural Forest Five RF5
- Agriculture AG

COMPREHENSIVE DEVELOPMENT ZONES

- Comprehensive Development One CD1
- Comprehensive Development Two CD2
- Comprehensive Development Three CD3
- Comprehensive Development Four CD4

COMMERCIAL ZONES

- Commercial One C1
- Commercial Two C2
- Commercial Three C3
- Commercial Four C4
- Commercial Five C5
- Marine Transportation M1

WATER ZONES

- Water One W1
- Water Two W2

INDUSTRIAL ZONES

- Industrial One I1
- Industrial Two I2
- Industrial Three I3
- Industrial Four I4
- Industrial Five I5
- Industrial Six I6
- Industrial Seven I7
- Industrial Eight I8
- Industrial Nine I9
- Industrial Ten I10
- Industrial Eleven I11
- Industrial Twelve I12
- Industrial Thirteen I13

PARK ZONES

- Park and Assembly One PA1
- Park and Assembly Two PA2
- Park and Assembly Three PA3
- Park and Assembly Four PA4

Land Use Zoning

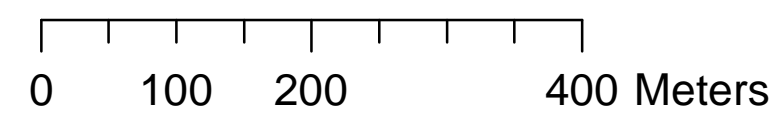
BYLAW: 722
SCHEDULE: A

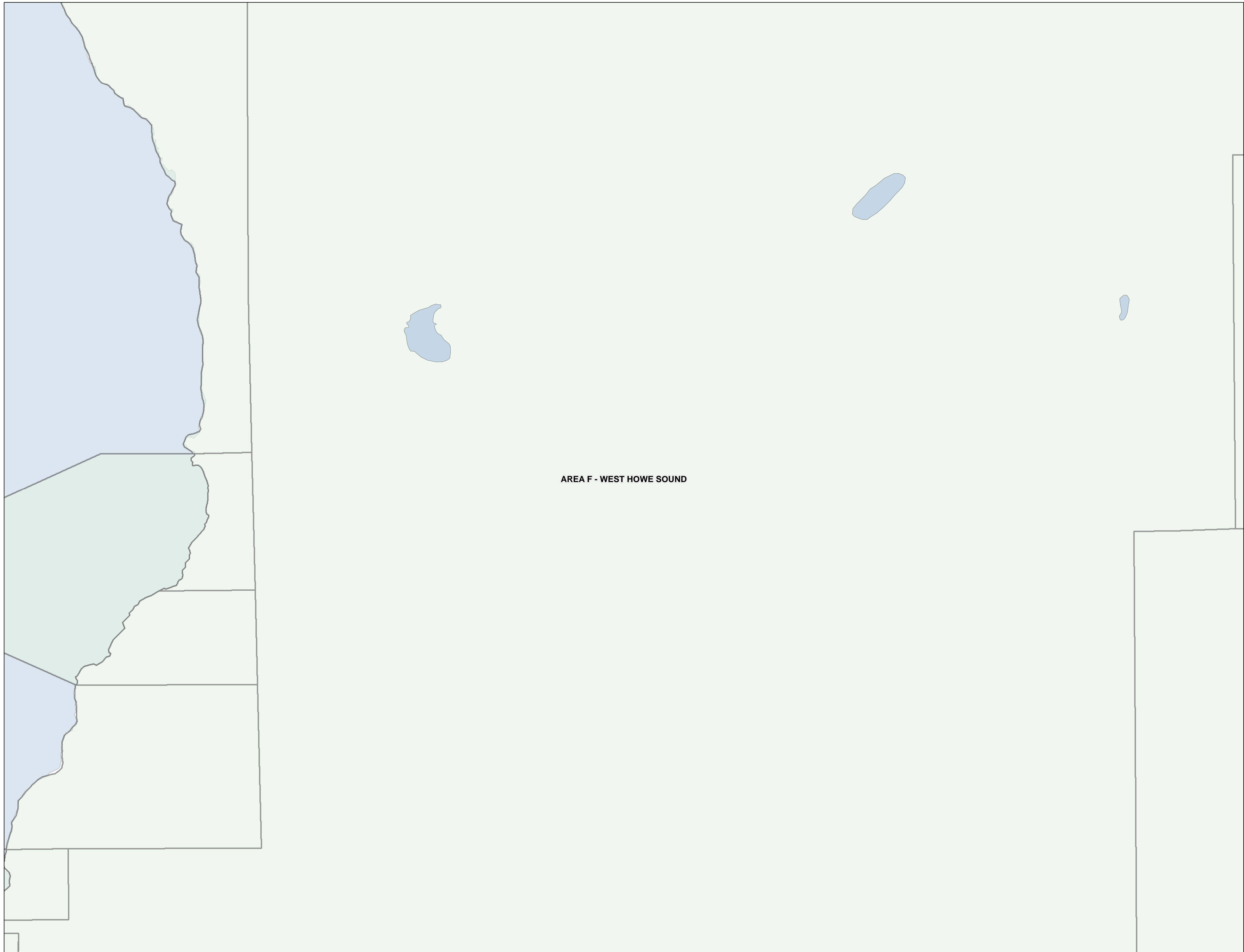

LAND USE ZONING
Map # 1706

This information has been compiled by the Sunshine Coast Regional District using data derived from a number of sources with varying levels of accuracy. The Sunshine Coast Regional District disclaims all responsibility for the accuracy or completeness of this information.



Date: 2022-01-20
Scale - 1:5,000





AREA F - WEST HOWE SOUND

RESIDENTIAL ZONES

- Residential One R1
- Residential Two R2
- Residential Three R3
- Residential Multiple One RM1
- Residential Multiple Two RM2
- Residential Multiple Three RM3

RURAL ZONES

- Country Residential One CR1
- Country Residential Two CR2
- Rural One RU1
- Rural One A RU1A
- Rural Two RU2
- Rural Two A RU2A
- Rural Three RU3
- Rural Three A RU3A
- Rural Three B RU3B
- Rural Forest One RF1
- Rural Forest Two RF2
- Rural Forest Three RF3
- Rural Forest Four RF4
- Rural Forest Five RF5
- Agriculture AG

COMPREHENSIVE DEVELOPMENT ZONES

- Comprehensive Development One CD1
- Comprehensive Development Two CD2
- Comprehensive Development Three CD3
- Comprehensive Development Four CD4

COMMERCIAL ZONES

- Commercial One C1
- Commercial Two C2
- Commercial Three C3
- Commercial Four C4
- Commercial Five C5
- Marine Transportation M1

WATER ZONES

- Water One W1
- Water Two W2

INDUSTRIAL ZONES

- Industrial One I1
- Industrial Two I2
- Industrial Three I3
- Industrial Four I4
- Industrial Five I5
- Industrial Six I6
- Industrial Seven I7
- Industrial Eight I8
- Industrial Nine I9
- Industrial Ten I10
- Industrial Eleven I11
- Industrial Twelve I12
- Industrial Thirteen I13

PARK ZONES

- Park and Assembly One PA1
- Park and Assembly Two PA2
- Park and Assembly Three PA3
- Park and Assembly Four PA4

Land Use Zoning

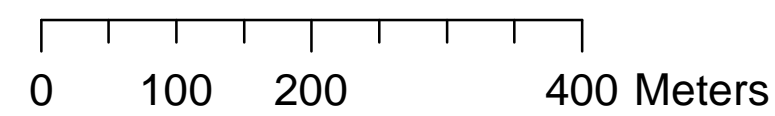
BYLAW: 722
SCHEDULE: A

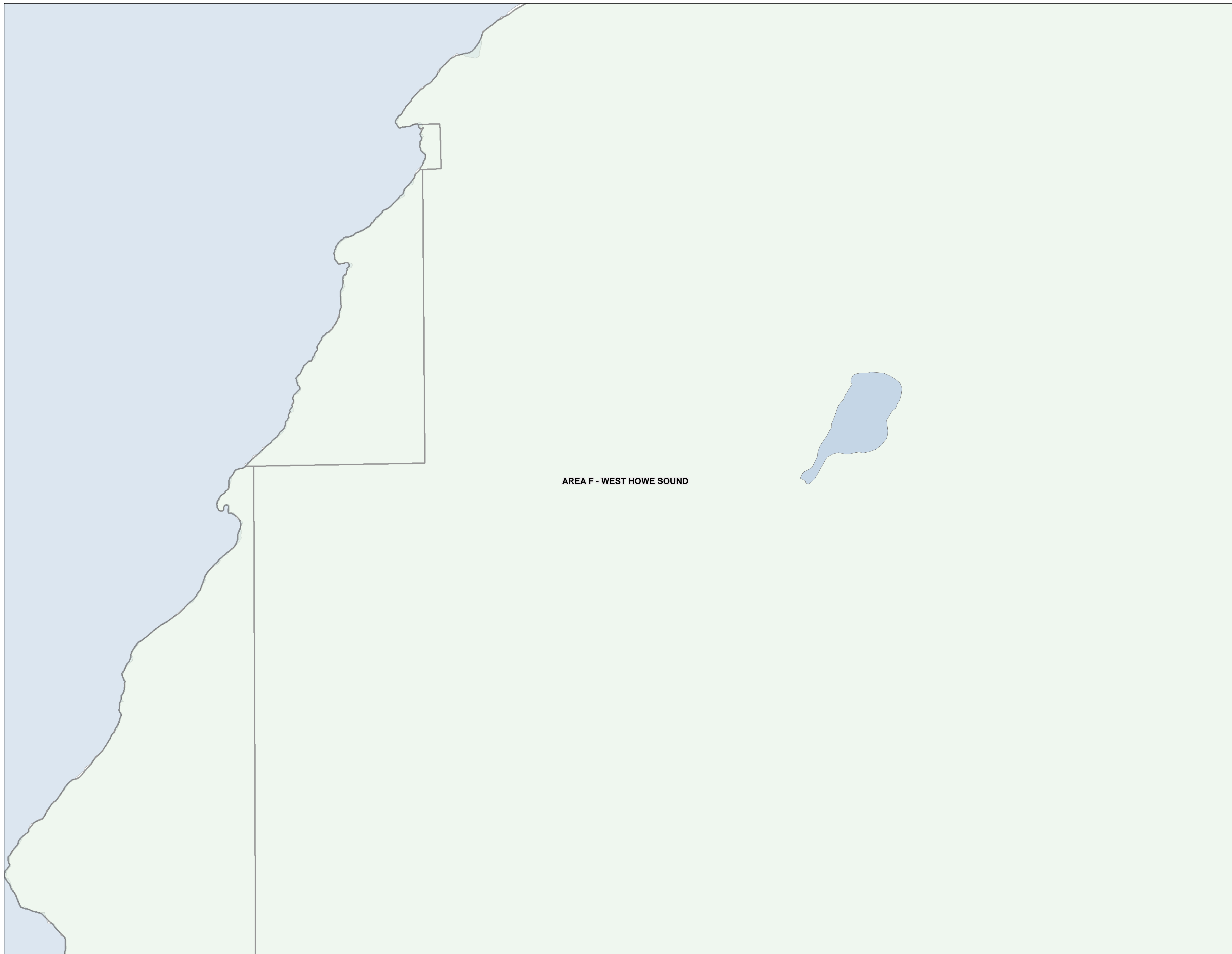

LAND USE ZONING
Map # 1707

This information has been compiled by the Sunshine Coast Regional District using data derived from a number of sources with varying levels of accuracy. The Sunshine Coast Regional District disclaims all responsibility for the accuracy or completeness of this information.



Date: 2022-01-20
Scale - 1:5,000





AREA F - WEST HOWE SOUND

RESIDENTIAL ZONES

- Residential One R1
- Residential Two R2
- Residential Three R3
- Residential Multiple One RM1
- Residential Multiple Two RM2
- Residential Multiple Three RM3

RURAL ZONES

- Country Residential One CR1
- Country Residential Two CR2
- Rural One RU1
- Rural One A RU1A
- Rural Two RU2
- Rural Two A RU2A
- Rural Three RU3
- Rural Three A RU3A
- Rural Three B RU3B
- Rural Forest One RF1
- Rural Forest Two RF2
- Rural Forest Three RF3
- Rural Forest Four RF4
- Rural Forest Five RF5
- Agriculture AG

COMPREHENSIVE DEVELOPMENT ZONES

- Comprehensive Development One CD1
- Comprehensive Development Two CD2
- Comprehensive Development Three CD3
- Comprehensive Development Four CD4

COMMERCIAL ZONES

- Commercial One C1
- Commercial Two C2
- Commercial Three C3
- Commercial Four C4
- Commercial Five C5
- Marine Transportation M1

WATER ZONES

- Water One W1
- Water Two W2

INDUSTRIAL ZONES

- Industrial One I1
- Industrial Two I2
- Industrial Three I3
- Industrial Four I4
- Industrial Five I5
- Industrial Six I6
- Industrial Seven I7
- Industrial Eight I8
- Industrial Nine I9
- Industrial Ten I10
- Industrial Eleven I11
- Industrial Twelve I12
- Industrial Thirteen I13

PARK ZONES

- Park and Assembly One PA1
- Park and Assembly Two PA2
- Park and Assembly Three PA3
- Park and Assembly Four PA4

Land Use Zoning

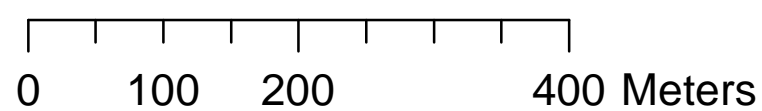
BYLAW: 722
SCHEDULE: A

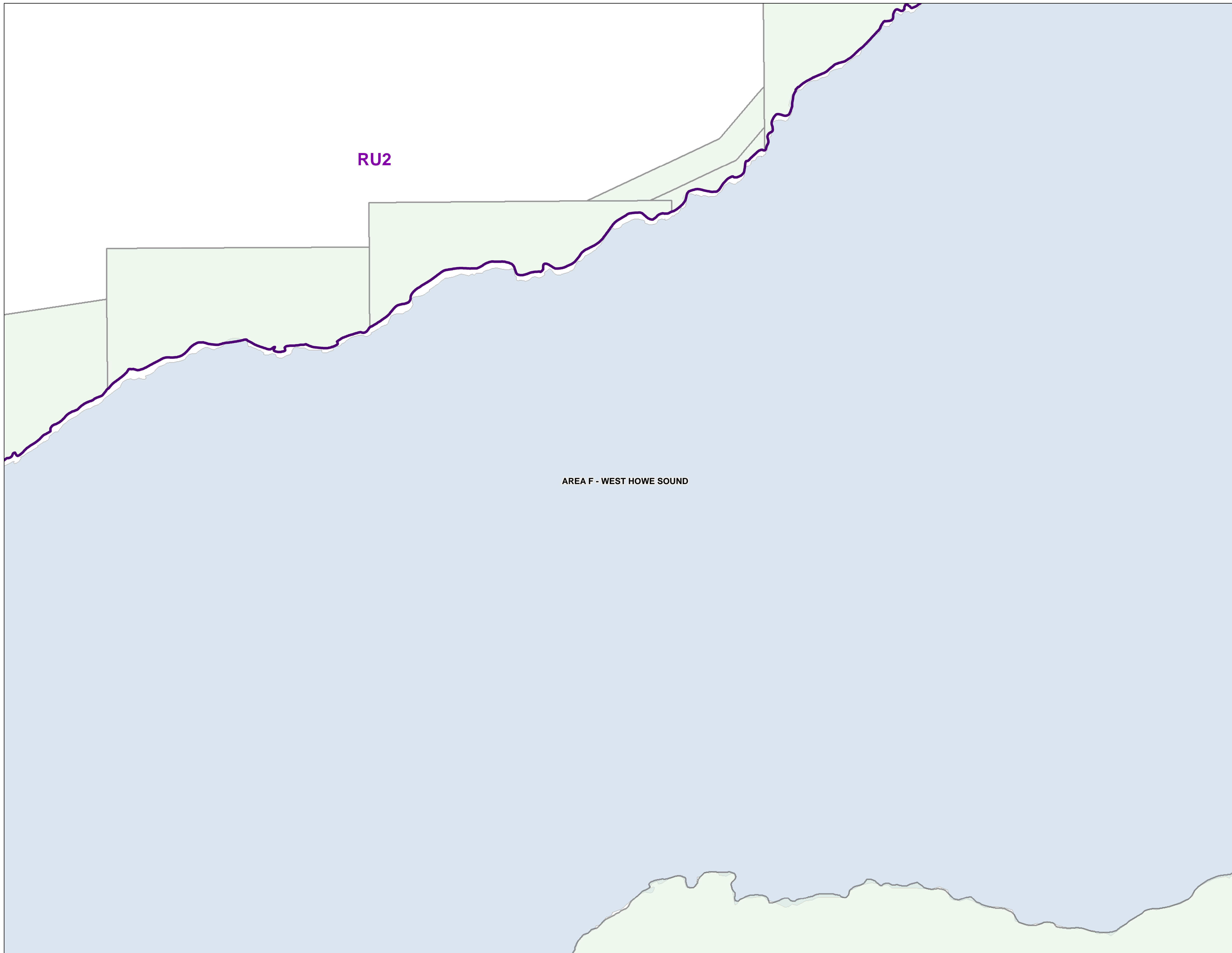

LAND USE ZONING
Map # 1708

This information has been compiled by the Sunshine Coast Regional District using data derived from a number of sources with varying levels of accuracy. The Sunshine Coast Regional District disclaims all responsibility for the accuracy or completeness of this information.



Date: 2022-01-20
Scale - 1:5,000





RESIDENTIAL ZONES

Residential One	R1
Residential Two	R2
Residential Three	R3
Residential Multiple One	RM1
Residential Multiple Two	RM2
Residential Multiple Three	RM3

RURAL ZONES

Country Residential One	CR1
Country Residential Two	CR2
Rural One	RU1
Rural One A	RU1A
Rural Two	RU2
Rural Two A	RU2A
Rural Three	RU3
Rural Three A	RU3A
Rural Three B	RU3B
Rural Forest One	RF1
Rural Forest Two	RF2
Rural Forest Three	RF3
Rural Forest Four	RF4
Rural Forest Five	RF5
Agriculture	AG

COMPREHENSIVE DEVELOPMENT ZONES

Comprehensive Development One	CD1
Comprehensive Development Two	CD2
Comprehensive Development Three	CD3
Comprehensive Development Four	CD4

COMMERCIAL ZONES

Commercial One	C1
Commercial Two	C2
Commercial Three	C3
Commercial Four	C4
Commercial Five	C5
Marine Transportation	M1

WATER ZONES

Water One	W1
Water Two	W2

INDUSTRIAL ZONES

Industrial One	I1
Industrial Two	I2
Industrial Three	I3
Industrial Four	I4
Industrial Five	I5
Industrial Six	I6
Industrial Seven	I7
Industrial Eight	I8
Industrial Nine	I9
Industrial Ten	I10
Industrial Eleven	I11
Industrial Twelve	I12
Industrial Thirteen	I13

PARK ZONES

Park and Assembly One	PA1
Park and Assembly Two	PA2
Park and Assembly Three	PA3
Park and Assembly Four	PA4

 Land Use Zoning

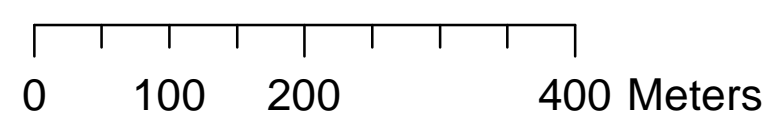
BYLAW: 722
SCHEDULE: A


LAND USE ZONING
Map # 1709

This information has been compiled by the Sunshine Coast Regional District using data derived from a number of sources with varying levels of accuracy. The Sunshine Coast Regional District disclaims all responsibility for the accuracy or completeness of this information.



Date: 2022-01-20
Scale - 1:5,000





AREA F - WEST HOWE SOUND

RESIDENTIAL ZONES

- Residential One R1
- Residential Two R2
- Residential Three R3
- Residential Multiple One RM1
- Residential Multiple Two RM2
- Residential Multiple Three RM3

RURAL ZONES

- Country Residential One CR1
- Country Residential Two CR2
- Rural One RU1
- Rural One A RU1A
- Rural Two RU2
- Rural Two A RU2A
- Rural Three RU3
- Rural Three A RU3A
- Rural Three B RU3B
- Rural Forest One RF1
- Rural Forest Two RF2
- Rural Forest Three RF3
- Rural Forest Four RF4
- Rural Forest Five RF5
- Agriculture AG

COMPREHENSIVE DEVELOPMENT ZONES

- Comprehensive Development One CD1
- Comprehensive Development Two CD2
- Comprehensive Development Three CD3
- Comprehensive Development Four CD4

COMMERCIAL ZONES

- Commercial One C1
- Commercial Two C2
- Commercial Three C3
- Commercial Four C4
- Commercial Five C5
- Marine Transportation M1

WATER ZONES

- Water One W1
- Water Two W2

INDUSTRIAL ZONES

- Industrial One I1
- Industrial Two I2
- Industrial Three I3
- Industrial Four I4
- Industrial Five I5
- Industrial Six I6
- Industrial Seven I7
- Industrial Eight I8
- Industrial Nine I9
- Industrial Ten I10
- Industrial Eleven I11
- Industrial Twelve I12
- Industrial Thirteen I13

PARK ZONES

- Park and Assembly One PA1
- Park and Assembly Two PA2
- Park and Assembly Three PA3
- Park and Assembly Four PA4

Land Use Zoning

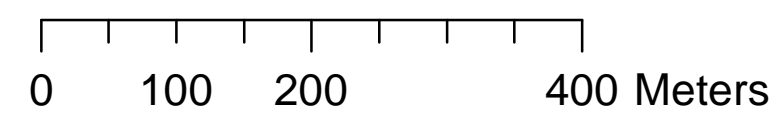
BYLAW: 722
SCHEDULE: A

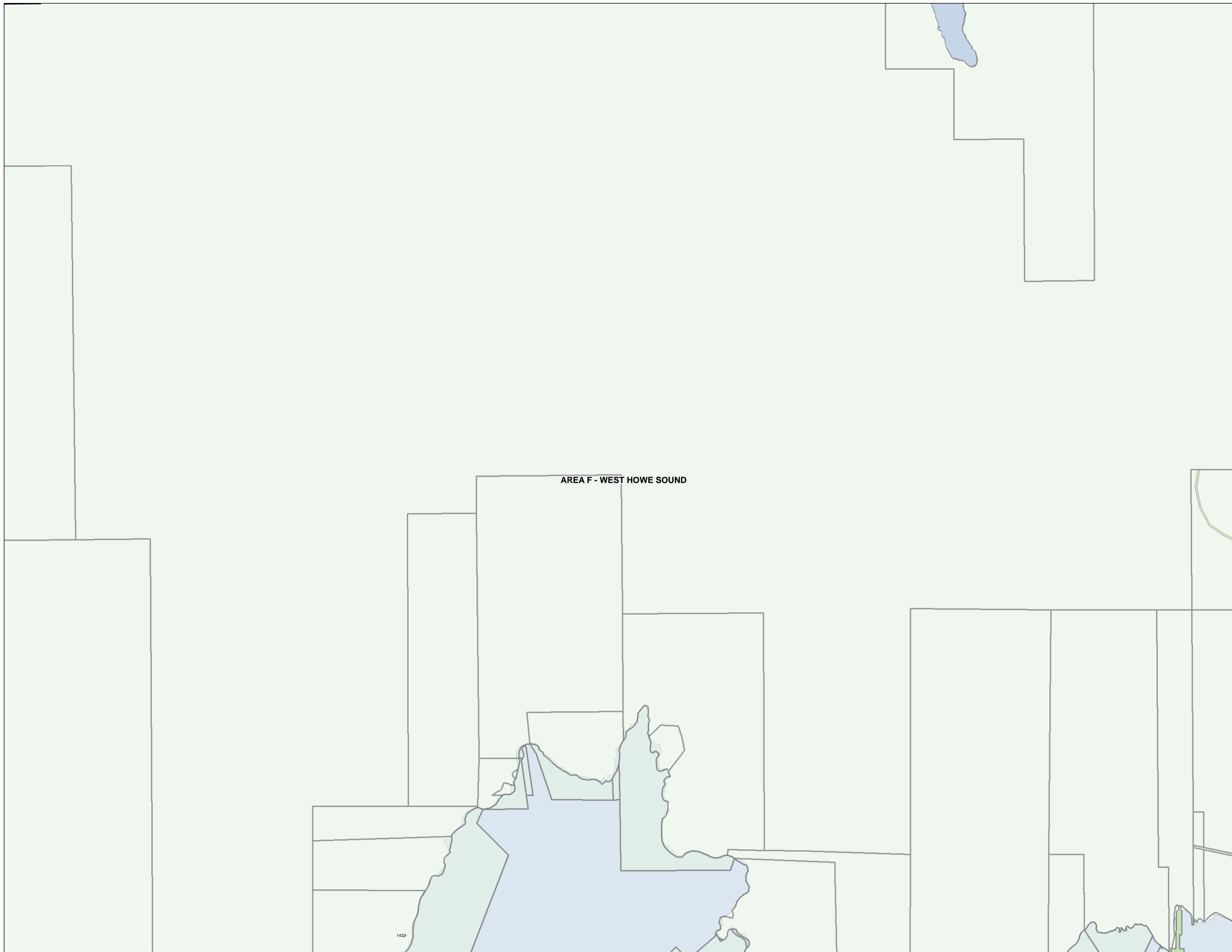

LAND USE ZONING
Map # 1805

This information has been compiled by the Sunshine Coast Regional District using data derived from a number of sources with varying levels of accuracy. The Sunshine Coast Regional District disclaims all responsibility for the accuracy or completeness of this information.



Date: 2022-01-20
Scale - 1:5,000





RESIDENTIAL ZONES

- Residential One R1
- Residential Two R2
- Residential Three R3
- Residential Multiple One RM1
- Residential Multiple Two RM2
- Residential Multiple Three RM3

RURAL ZONES

- Country Residential One CR1
- Country Residential Two CR2
- Rural One RU1
- Rural One A RU1A
- Rural Two RU2
- Rural Two A RU2A
- Rural Three RU3
- Rural Three A RU3A
- Rural Three B RU3B
- Rural Forest One RF1
- Rural Forest Two RF2
- Rural Forest Three RF3
- Rural Forest Four RF4
- Rural Forest Five RF5
- Agriculture AG

COMPREHENSIVE DEVELOPMENT ZONES

- Comprehensive Development One CD1
- Comprehensive Development Two CD2
- Comprehensive Development Three CD3
- Comprehensive Development Four CD4

COMMERCIAL ZONES

- Commercial One C1
- Commercial Two C2
- Commercial Three C3
- Commercial Four C4
- Commercial Five C5
- Marine Transportation M1

WATER ZONES

- Water One W1
- Water Two W2

INDUSTRIAL ZONES

- Industrial One I1
- Industrial Two I2
- Industrial Three I3
- Industrial Four I4
- Industrial Five I5
- Industrial Six I6
- Industrial Seven I7
- Industrial Eight I8
- Industrial Nine I9
- Industrial Ten I10
- Industrial Eleven I11
- Industrial Twelve I12
- Industrial Thirteen I13

PARK ZONES

- Park and Assembly One PA1
- Park and Assembly Two PA2
- Park and Assembly Three PA3
- Park and Assembly Four PA4

 Land Use Zoning

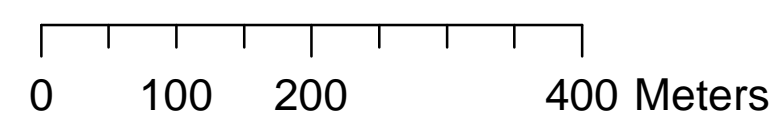
BYLAW: 722
SCHEDULE: A


LAND USE ZONING
Map # 1807

This information has been compiled by the Sunshine Coast Regional District using data derived from a number of sources with varying levels of accuracy. The Sunshine Coast Regional District disclaims all responsibility for the accuracy or completeness of this information.



Date: 2022-01-20
Scale - 1:5,000





RESIDENTIAL ZONES

- Residential One R1
- Residential Two R2
- Residential Three R3
- Residential Multiple One RM1
- Residential Multiple Two RM2
- Residential Multiple Three RM3

RURAL ZONES

- Country Residential One CR1
- Country Residential Two CR2
- Rural One RU1
- Rural One A RU1A
- Rural Two RU2
- Rural Two A RU2A
- Rural Three RU3
- Rural Three A RU3A
- Rural Three B RU3B
- Rural Forest One RF1
- Rural Forest Two RF2
- Rural Forest Three RF3
- Rural Forest Four RF4
- Rural Forest Five RF5
- Agriculture AG

COMPREHENSIVE DEVELOPMENT ZONES

- Comprehensive Development One CD1
- Comprehensive Development Two CD2
- Comprehensive Development Three CD3
- Comprehensive Development Four CD4

COMMERCIAL ZONES

- Commercial One C1
- Commercial Two C2
- Commercial Three C3
- Commercial Four C4
- Commercial Five C5
- Marine Transportation M1

WATER ZONES

- Water One W1
- Water Two W2

INDUSTRIAL ZONES

- Industrial One I1
- Industrial Two I2
- Industrial Three I3
- Industrial Four I4
- Industrial Five I5
- Industrial Six I6
- Industrial Seven I7
- Industrial Eight I8
- Industrial Nine I9
- Industrial Ten I10
- Industrial Eleven I11
- Industrial Twelve I12
- Industrial Thirteen I13

PARK ZONES

- Park and Assembly One PA1
- Park and Assembly Two PA2
- Park and Assembly Three PA3
- Park and Assembly Four PA4

 Land Use Zoning

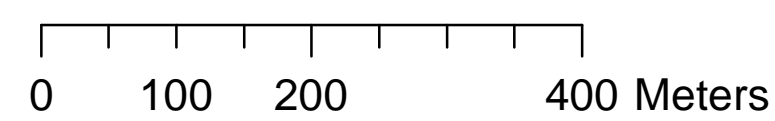
BYLAW: 722
SCHEDULE: A


LAND USE ZONING
Map # 1808

This information has been compiled by the Sunshine Coast Regional District using data derived from a number of sources with varying levels of accuracy. The Sunshine Coast Regional District disclaims all responsibility for the accuracy or completeness of this information.



Date: 2022-01-20
Scale - 1:5,000





AREA F - WEST HOWE SOUND

RESIDENTIAL ZONES

Residential One	R1
Residential Two	R2
Residential Three	R3
Residential Multiple One	RM1
Residential Multiple Two	RM2
Residential Multiple Three	RM3

RURAL ZONES

Country Residential One	CR1
Country Residential Two	CR2
Rural One	RU1
Rural One A	RU1A
Rural Two	RU2
Rural Two A	RU2A
Rural Three	RU3
Rural Three A	RU3A
Rural Three B	RU3B
Rural Forest One	RF1
Rural Forest Two	RF2
Rural Forest Three	RF3
Rural Forest Four	RF4
Rural Forest Five	RF5
Agriculture	AG

COMPREHENSIVE DEVELOPMENT ZONES

Comprehensive Development One	CD1
Comprehensive Development Two	CD2
Comprehensive Development Three	CD3
Comprehensive Development Four	CD4

COMMERCIAL ZONES

Commercial One	C1
Commercial Two	C2
Commercial Three	C3
Commercial Four	C4
Commercial Five	C5
Marine Transportation	M1

WATER ZONES

Water One	W1
Water Two	W2

INDUSTRIAL ZONES

Industrial One	I1
Industrial Two	I2
Industrial Three	I3
Industrial Four	I4
Industrial Five	I5
Industrial Six	I6
Industrial Seven	I7
Industrial Eight	I8
Industrial Nine	I9
Industrial Ten	I10
Industrial Eleven	I11
Industrial Twelve	I12
Industrial Thirteen	I13

PARK ZONES

Park and Assembly One	PA1
Park and Assembly Two	PA2
Park and Assembly Three	PA3
Park and Assembly Four	PA4

 Land Use Zoning

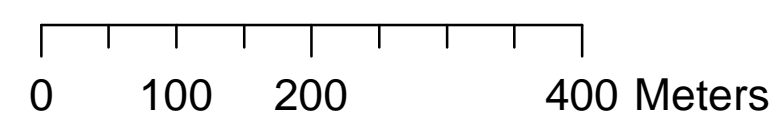
BYLAW: 722
SCHEDULE: A

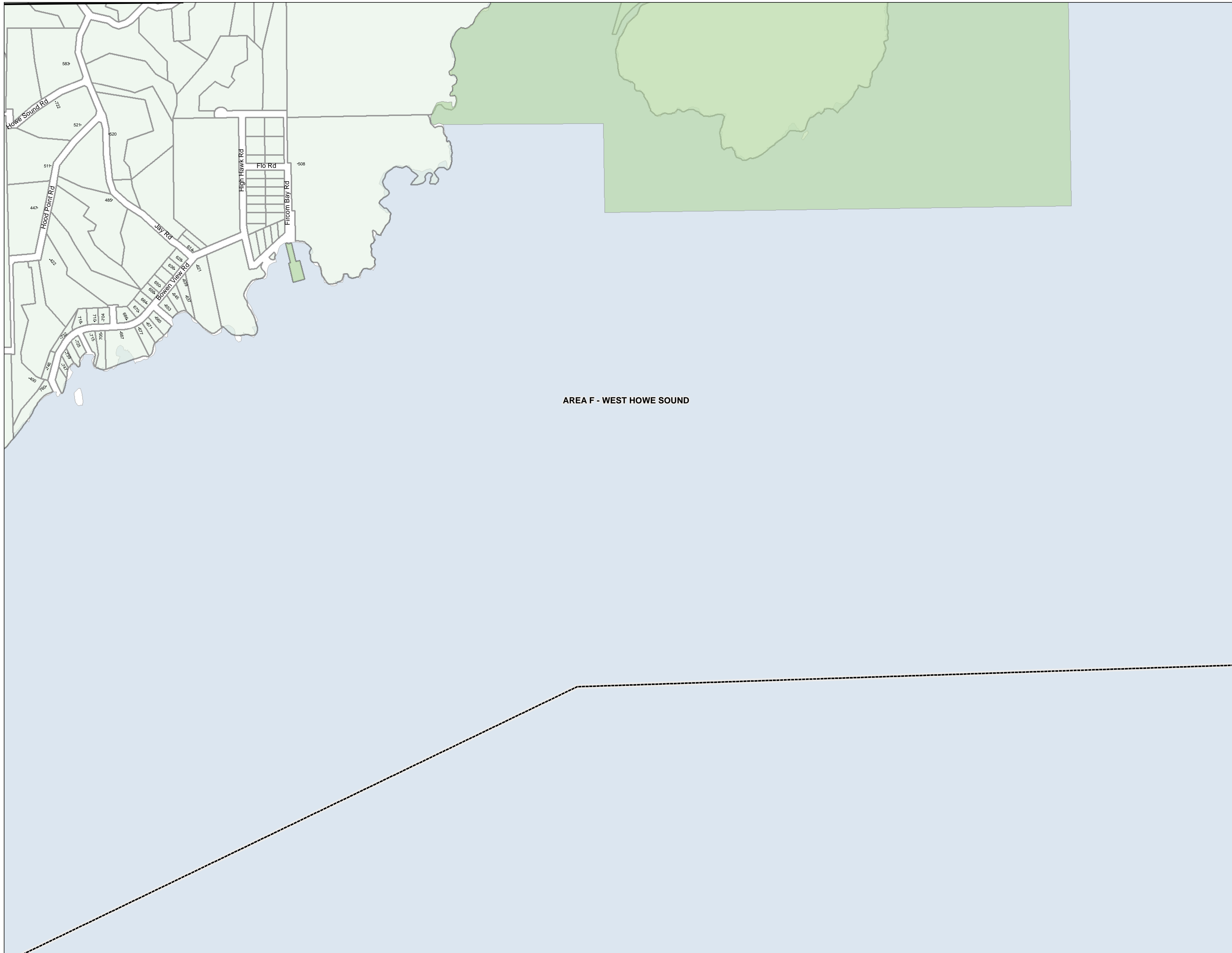

LAND USE ZONING
Map # 1809

This information has been compiled by the Sunshine Coast Regional District using data derived from a number of sources with varying levels of accuracy. The Sunshine Coast Regional District disclaims all responsibility for the accuracy or completeness of this information.



Date: 2022-01-20
Scale - 1:5,000





RESIDENTIAL ZONES

- Residential One R1
- Residential Two R2
- Residential Three R3
- Residential Multiple One RM1
- Residential Multiple Two RM2
- Residential Multiple Three RM3

RURAL ZONES

- Country Residential One CR1
- Country Residential Two CR2
- Rural One RU1
- Rural One A RU1A
- Rural Two RU2
- Rural Two A RU2A
- Rural Three RU3
- Rural Three A RU3A
- Rural Three B RU3B
- Rural Forest One RF1
- Rural Forest Two RF2
- Rural Forest Three RF3
- Rural Forest Four RF4
- Rural Forest Five RF5
- Agriculture AG

COMPREHENSIVE DEVELOPMENT ZONES

- Comprehensive Development One CD1
- Comprehensive Development Two CD2
- Comprehensive Development Three CD3
- Comprehensive Development Four CD4

COMMERCIAL ZONES

- Commercial One C1
- Commercial Two C2
- Commercial Three C3
- Commercial Four C4
- Commercial Five C5
- Marine Transportation M1

WATER ZONES

- Water One W1
- Water Two W2

INDUSTRIAL ZONES

- Industrial One I1
- Industrial Two I2
- Industrial Three I3
- Industrial Four I4
- Industrial Five I5
- Industrial Six I6
- Industrial Seven I7
- Industrial Eight I8
- Industrial Nine I9
- Industrial Ten I10
- Industrial Eleven I11
- Industrial Twelve I12
- Industrial Thirteen I13

PARK ZONES

- Park and Assembly One PA1
- Park and Assembly Two PA2
- Park and Assembly Three PA3
- Park and Assembly Four PA4

 Land Use Zoning

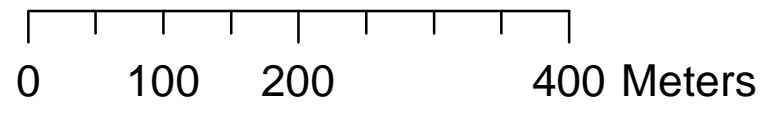
BYLAW: 722
SCHEDULE: A

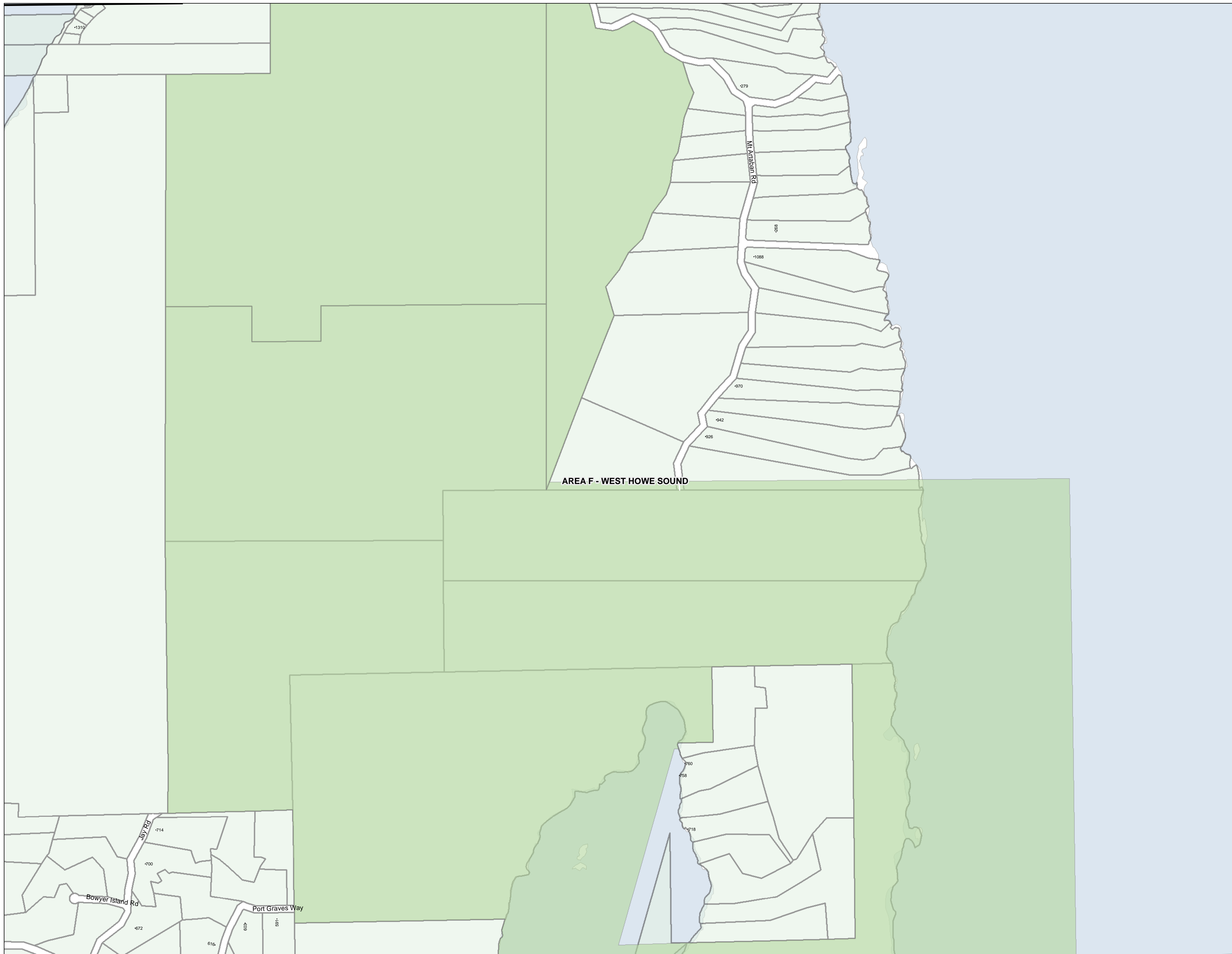

LAND USE ZONING
Map # 1905

This information has been compiled by the Sunshine Coast Regional District using data derived from a number of sources with varying levels of accuracy. The Sunshine Coast Regional District disclaims all responsibility for the accuracy or completeness of this information.



Date: 2022-01-20
Scale - 1:5,000





RESIDENTIAL ZONES

- Residential One R1
- Residential Two R2
- Residential Three R3
- Residential Multiple One RM1
- Residential Multiple Two RM2
- Residential Multiple Three RM3

RURAL ZONES

- Country Residential One CR1
- Country Residential Two CR2
- Rural One RU1
- Rural One A RU1A
- Rural Two RU2
- Rural Two A RU2A
- Rural Three RU3
- Rural Three A RU3A
- Rural Three B RU3B
- Rural Forest One RF1
- Rural Forest Two RF2
- Rural Forest Three RF3
- Rural Forest Four RF4
- Rural Forest Five RF5
- Agriculture AG

COMPREHENSIVE DEVELOPMENT ZONES

- Comprehensive Development One CD1
- Comprehensive Development Two CD2
- Comprehensive Development Three CD3
- Comprehensive Development Four CD4

COMMERCIAL ZONES

- Commercial One C1
- Commercial Two C2
- Commercial Three C3
- Commercial Four C4
- Commercial Five C5
- Marine Transportation M1

WATER ZONES

- Water One W1
- Water Two W2

INDUSTRIAL ZONES

- Industrial One I1
- Industrial Two I2
- Industrial Three I3
- Industrial Four I4
- Industrial Five I5
- Industrial Six I6
- Industrial Seven I7
- Industrial Eight I8
- Industrial Nine I9
- Industrial Ten I10
- Industrial Eleven I11
- Industrial Twelve I12
- Industrial Thirteen I13

PARK ZONES

- Park and Assembly One PA1
- Park and Assembly Two PA2
- Park and Assembly Three PA3
- Park and Assembly Four PA4

 Land Use Zoning

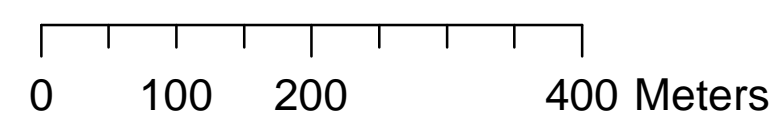
BYLAW: 722
SCHEDULE: A

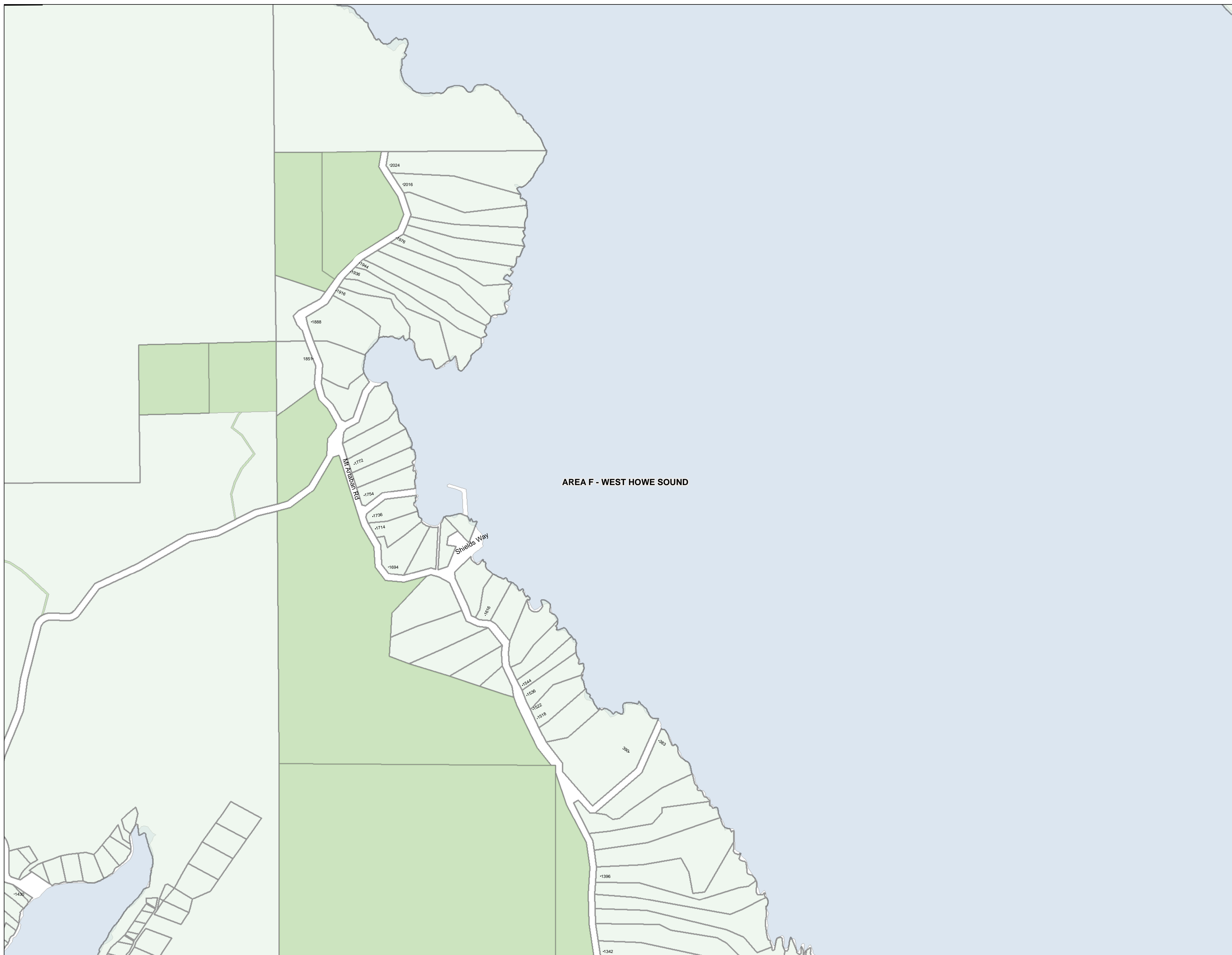

LAND USE ZONING
Map # 1906

This information has been compiled by the Sunshine Coast Regional District using data derived from a number of sources with varying levels of accuracy. The Sunshine Coast Regional District disclaims all responsibility for the accuracy or completeness of this information.



Date: 2022-01-20
Scale - 1:5,000





RESIDENTIAL ZONES

Residential One	R1
Residential Two	R2
Residential Three	R3
Residential Multiple One	RM1
Residential Multiple Two	RM2
Residential Multiple Three	RM3

RURAL ZONES

Country Residential One	CR1
Country Residential Two	CR2
Rural One	RU1
Rural One A	RU1A
Rural Two	RU2
Rural Two A	RU2A
Rural Three	RU3
Rural Three A	RU3A
Rural Three B	RU3B
Rural Forest One	RF1
Rural Forest Two	RF2
Rural Forest Three	RF3
Rural Forest Four	RF4
Rural Forest Five	RF5
Agriculture	AG

COMPREHENSIVE DEVELOPMENT ZONES

Comprehensive Development One	CD1
Comprehensive Development Two	CD2
Comprehensive Development Three	CD3
Comprehensive Development Four	CD4

COMMERCIAL ZONES

Commercial One	C1
Commercial Two	C2
Commercial Three	C3
Commercial Four	C4
Commercial Five	C5
Marine Transportation	M1

WATER ZONES

Water One	W1
Water Two	W2

INDUSTRIAL ZONES

Industrial One	I1
Industrial Two	I2
Industrial Three	I3
Industrial Four	I4
Industrial Five	I5
Industrial Six	I6
Industrial Seven	I7
Industrial Eight	I8
Industrial Nine	I9
Industrial Ten	I10
Industrial Eleven	I11
Industrial Twelve	I12
Industrial Thirteen	I13

PARK ZONES

Park and Assembly One	PA1
Park and Assembly Two	PA2
Park and Assembly Three	PA3
Park and Assembly Four	PA4

 Land Use Zoning

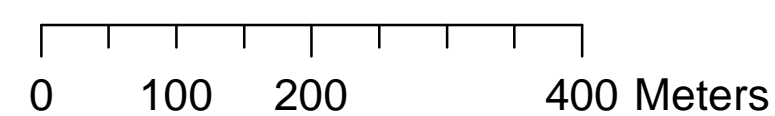
BYLAW: 722
SCHEDULE: A


LAND USE ZONING
Map # 1907

This information has been compiled by the Sunshine Coast Regional District using data derived from a number of sources with varying levels of accuracy. The Sunshine Coast Regional District disclaims all responsibility for the accuracy or completeness of this information.



Date: 2022-01-20
Scale - 1:5,000





RESIDENTIAL ZONES

- Residential One R1
- Residential Two R2
- Residential Three R3
- Residential Multiple One RM1
- Residential Multiple Two RM2
- Residential Multiple Three RM3

RURAL ZONES

- Country Residential One CR1
- Country Residential Two CR2
- Rural One RU1
- Rural One A RU1A
- Rural Two RU2
- Rural Two A RU2A
- Rural Three RU3
- Rural Three A RU3A
- Rural Three B RU3B
- Rural Forest One RF1
- Rural Forest Two RF2
- Rural Forest Three RF3
- Rural Forest Four RF4
- Rural Forest Five RF5
- Agriculture AG

COMPREHENSIVE DEVELOPMENT ZONES

- Comprehensive Development One CD1
- Comprehensive Development Two CD2
- Comprehensive Development Three CD3
- Comprehensive Development Four CD4

COMMERCIAL ZONES

- Commercial One C1
- Commercial Two C2
- Commercial Three C3
- Commercial Four C4
- Commercial Five C5
- Marine Transportation M1

WATER ZONES

- Water One W1
- Water Two W2

INDUSTRIAL ZONES

- Industrial One I1
- Industrial Two I2
- Industrial Three I3
- Industrial Four I4
- Industrial Five I5
- Industrial Six I6
- Industrial Seven I7
- Industrial Eight I8
- Industrial Nine I9
- Industrial Ten I10
- Industrial Eleven I11
- Industrial Twelve I12
- Industrial Thirteen I13

PARK ZONES

- Park and Assembly One PA1
- Park and Assembly Two PA2
- Park and Assembly Three PA3
- Park and Assembly Four PA4

 Land Use Zoning

BYLAW: 722
SCHEDULE: A

LAND USE ZONING
Map # 1908

This information has been compiled by the Sunshine Coast Regional District using data derived from a number of sources with varying levels of accuracy. The Sunshine Coast Regional District disclaims all responsibility for the accuracy or completeness of this information.



Date: 2022-01-20
Scale - 1:5,000

