

Date: 2022-01-20

This information has been compiled by the Sunshine Coast Regional District using data derived from a number of sources with varying levels of accuracy. The Sunshine Coast Regional District disclaims all responsibility for the accuracy or completeness of this information.

BYLAW: 722

## LAND USE ZONING Index Map



RESIDENTIAL ZONES

Residential One	R1
Residential Two	R2
Residential Three	R3
Residential Multiple One	RM1
Residential Multiple Two	RM2
Residential Multiple Three	RM3

RURAL ZONES

Country Residential One	CR1
Country Residential Two	CR2
Rural One	RU1
Rural One A	RU1A
Rural Two	RU2
Rural Two A	RU2A
Rural Three	RU3
Rural Three A	RU3A
Rural Three B	RU3B
Rural Forest One	RF1
Rural Forest Two	RF2
Rural Forest Three	RF3
Rural Forest Four	RF4
Rural Forest Five	RF5
Agriculture	AG

COMPREHENSIVE DEVELOPMENT ZONES

Comprehensive Development One	CD1
Comprehensive Development Two	CD2
Comprehensive Development Three	CD3
Comprehensive Development Four	CD4

COMMERCIAL ZONES

Commercial One	C1
Commercial Two	C2
Commercial Three	C3
Commercial Four	C4
Commercial Five	C5
Marine Transportation	M1

WATER ZONES


Water One	W1
Water Two	W2

INDUSTRIAL ZONES

Industrial One	I1
Industrial Two	I2
Industrial Three	I3
Industrial Four	I4
Industrial Five	I5
Industrial Six	I6
Industrial Seven	I7
Industrial Eight	I8
Industrial Nine	I9
Industrial Ten	I10
Industrial Eleven	I11
Industrial Twelve	I12
Industrial Thirteen	I13

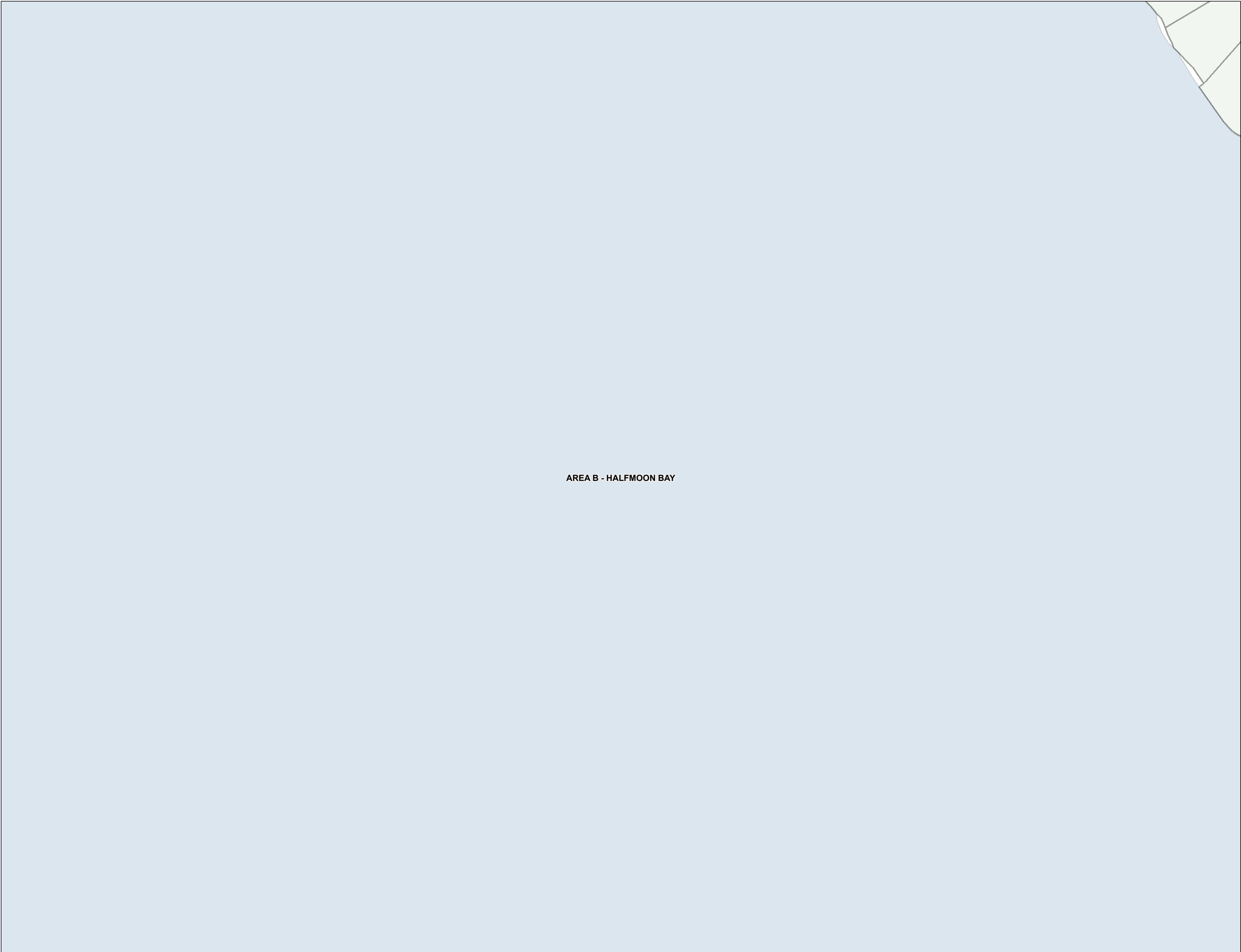
PARK ZONES

Park and Assembly One	PA1
Park and Assembly Two	PA2
Park and Assembly Three	PA3
Park and Assembly Four	PA4

 Land Use Zoning

BYLAW: 722  
SCHEDULE: A

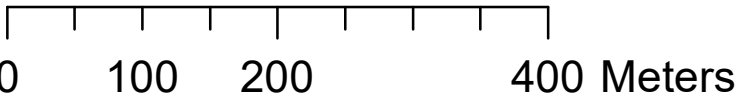
LAND USE ZONING  
Map # 507




This information has been compiled by the Sunshine Coast Regional District using data derived from a number of sources with varying levels of accuracy. The Sunshine Coast Regional District disclaims all responsibility for the accuracy or completeness of this information.



Date: 2022-01-20  
Scale - 1:5,000







RESIDENTIAL ZONES

Residential One	R1
Residential Two	R2
Residential Three	R3
Residential Multiple One	RM1
Residential Multiple Two	RM2
Residential Multiple Three	RM3

RURAL ZONES

Country Residential One	CR1
Country Residential Two	CR2
Rural One	RU1
Rural One A	RU1A
Rural Two	RU2
Rural Two A	RU2A
Rural Three	RU3
Rural Three A	RU3A
Rural Three B	RU3B
Rural Forest One	RF1
Rural Forest Two	RF2
Rural Forest Three	RF3
Rural Forest Four	RF4
Rural Forest Five	RF5
Agriculture	AG

COMPREHENSIVE DEVELOPMENT ZONES

Comprehensive Development One	CD1
Comprehensive Development Two	CD2
Comprehensive Development Three	CD3
Comprehensive Development Four	CD4

COMMERCIAL ZONES

Commercial One	C1
Commercial Two	C2
Commercial Three	C3
Commercial Four	C4
Commercial Five	C5
Marine Transportation	M1

WATER ZONES

Water One	W1
Water Two	W2

INDUSTRIAL ZONES

Industrial One	I1
Industrial Two	I2
Industrial Three	I3
Industrial Four	I4
Industrial Five	I5
Industrial Six	I6
Industrial Seven	I7
Industrial Eight	I8
Industrial Nine	I9
Industrial Ten	I10
Industrial Eleven	I11
Industrial Twelve	I12
Industrial Thirteen	I13

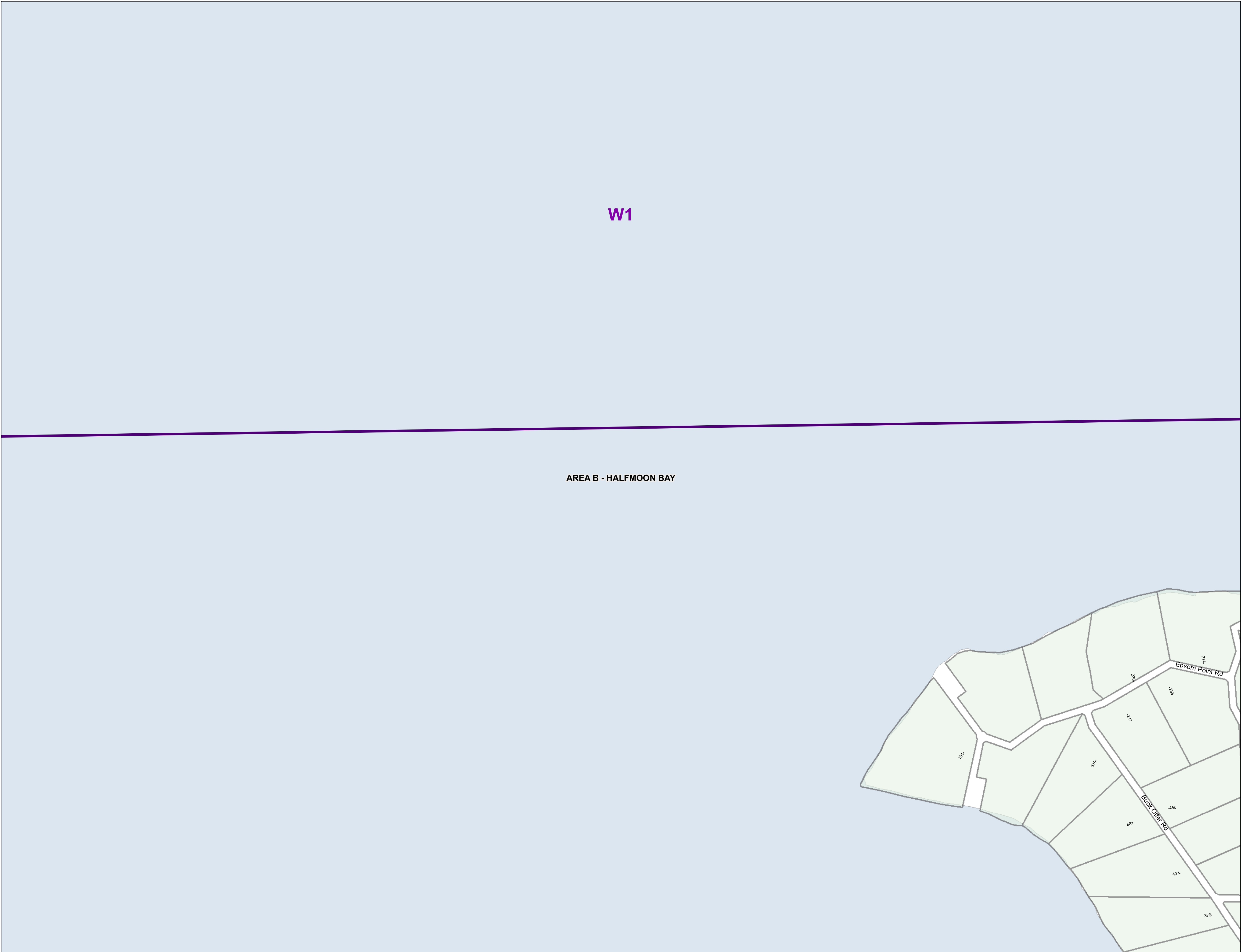
PARK ZONES

Park and Assembly One	PA1
Park and Assembly Two	PA2
Park and Assembly Three	PA3
Park and Assembly Four	PA4

Land Use Zoning

BYLAW: 722  
SCHEDULE: A

LAND USE ZONING  
Map # 508



This information has been compiled by the Sunshine Coast Regional District using data derived from a number of sources with varying levels of accuracy. The Sunshine Coast Regional District disclaims all responsibility for the accuracy or completeness of this information.



Date: 2022-01-20  
Scale - 1:5,000





RESIDENTIAL ZONES

Residential One	R1
Residential Two	R2
Residential Three	R3
Residential Multiple One	RM1
Residential Multiple Two	RM2
Residential Multiple Three	RM3

RURAL ZONES

Country Residential One	CR1
Country Residential Two	CR2
Rural One	RU1
Rural One A	RU1A
Rural Two	RU2
Rural Two A	RU2A
Rural Three	RU3
Rural Three A	RU3A
Rural Three B	RU3B
Rural Forest One	RF1
Rural Forest Two	RF2
Rural Forest Three	RF3
Rural Forest Four	RF4
Rural Forest Five	RF5
Agriculture	AG

COMPREHENSIVE DEVELOPMENT ZONES

Comprehensive Development One	CD1
Comprehensive Development Two	CD2
Comprehensive Development Three	CD3
Comprehensive Development Four	CD4

COMMERCIAL ZONES

Commercial One	C1
Commercial Two	C2
Commercial Three	C3
Commercial Four	C4
Commercial Five	C5
Marine Transportation	M1

WATER ZONES

Water One	W1
Water Two	W2

INDUSTRIAL ZONES

Industrial One	I1
Industrial Two	I2
Industrial Three	I3
Industrial Four	I4
Industrial Five	I5
Industrial Six	I6
Industrial Seven	I7
Industrial Eight	I8
Industrial Nine	I9
Industrial Ten	I10
Industrial Eleven	I11
Industrial Twelve	I12
Industrial Thirteen	I13

PARK ZONES

Park and Assembly One	PA1
Park and Assembly Two	PA2
Park and Assembly Three	PA3
Park and Assembly Four	PA4

AREA B - HALFMOON BAY

Land Use Zoning

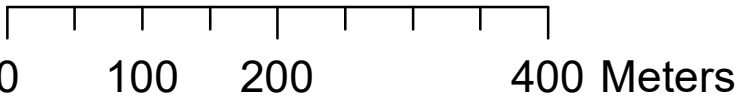
BYLAW: 722  
SCHEDULE: A

LAND USE ZONING  
Map # 606


This information has been compiled by the Sunshine Coast Regional District using data derived from a number of sources with varying levels of accuracy. The Sunshine Coast Regional District disclaims all responsibility for the accuracy or completeness of this information.



Date: 2022-01-20  
Scale - 1:5,000







RESIDENTIAL ZONES

Residential One	R1
Residential Two	R2
Residential Three	R3
Residential Multiple One	RM1
Residential Multiple Two	RM2
Residential Multiple Three	RM3

RURAL ZONES

Country Residential One	CR1
Country Residential Two	CR2
Rural One	RU1
Rural One A	RU1A
Rural Two	RU2
Rural Two A	RU2A
Rural Three	RU3
Rural Three A	RU3A
Rural Three B	RU3B
Rural Forest One	RF1
Rural Forest Two	RF2
Rural Forest Three	RF3
Rural Forest Four	RF4
Rural Forest Five	RF5
Agriculture	AG

COMPREHENSIVE DEVELOPMENT ZONES

Comprehensive Development One	CD1
Comprehensive Development Two	CD2
Comprehensive Development Three	CD3
Comprehensive Development Four	CD4

COMMERCIAL ZONES

Commercial One	C1
Commercial Two	C2
Commercial Three	C3
Commercial Four	C4
Commercial Five	C5
Marine Transportation	M1

WATER ZONES

Water One	W1
Water Two	W2

INDUSTRIAL ZONES

Industrial One	I1
Industrial Two	I2
Industrial Three	I3
Industrial Four	I4
Industrial Five	I5
Industrial Six	I6
Industrial Seven	I7
Industrial Eight	I8
Industrial Nine	I9
Industrial Ten	I10
Industrial Eleven	I11
Industrial Twelve	I12
Industrial Thirteen	I13

PARK ZONES

Park and Assembly One	PA1
Park and Assembly Two	PA2
Park and Assembly Three	PA3
Park and Assembly Four	PA4

Land Use Zoning

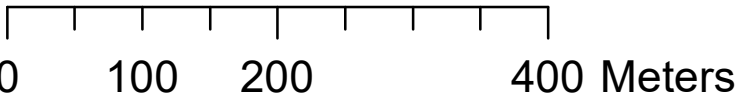
BYLAW: 722  
SCHEDULE: A

LAND USE ZONING  
Map # 607

This information has been compiled by the Sunshine Coast Regional District using data derived from a number of sources with varying levels of accuracy. The Sunshine Coast Regional District disclaims all responsibility for the accuracy or completeness of this information.



Date: 2022-01-20  
Scale - 1:5,000





RESIDENTIAL ZONES

Residential One	R1
Residential Two	R2
Residential Three	R3
Residential Multiple One	RM1
Residential Multiple Two	RM2
Residential Multiple Three	RM3

RURAL ZONES

Country Residential One	CR1
Country Residential Two	CR2
Rural One	RU1
Rural One A	RU1A
Rural Two	RU2
Rural Two A	RU2A
Rural Three	RU3
Rural Three A	RU3A
Rural Three B	RU3B
Rural Forest One	RF1
Rural Forest Two	RF2
Rural Forest Three	RF3
Rural Forest Four	RF4
Rural Forest Five	RF5
Agriculture	AG

COMPREHENSIVE DEVELOPMENT ZONES

Comprehensive Development One	CD1
Comprehensive Development Two	CD2
Comprehensive Development Three	CD3
Comprehensive Development Four	CD4

COMMERCIAL ZONES

Commercial One	C1
Commercial Two	C2
Commercial Three	C3
Commercial Four	C4
Commercial Five	C5
Marine Transportation	M1

WATER ZONES

Water One	W1
Water Two	W2

INDUSTRIAL ZONES

Industrial One	I1
Industrial Two	I2
Industrial Three	I3
Industrial Four	I4
Industrial Five	I5
Industrial Six	I6
Industrial Seven	I7
Industrial Eight	I8
Industrial Nine	I9
Industrial Ten	I10
Industrial Eleven	I11
Industrial Twelve	I12
Industrial Thirteen	I13

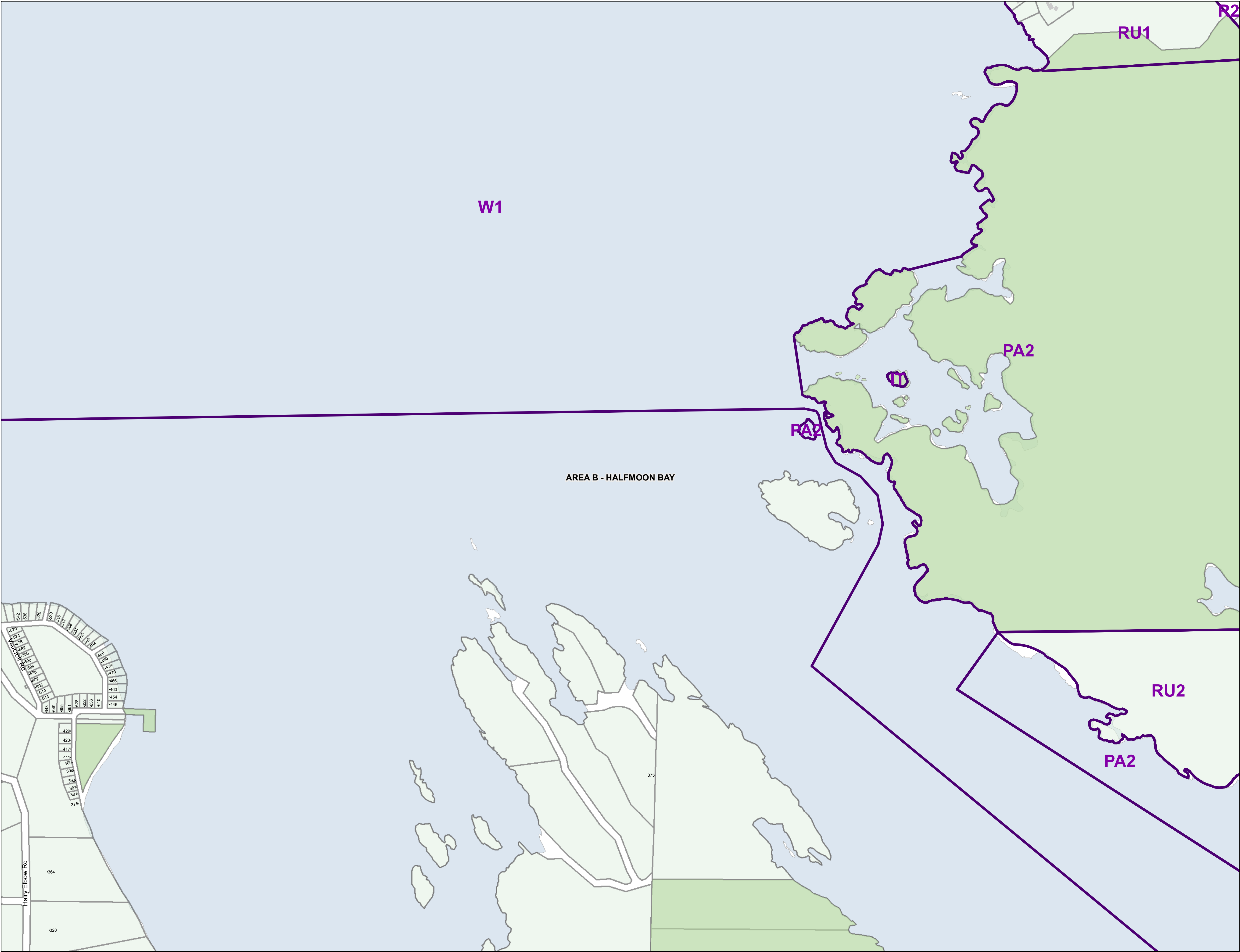
PARK ZONES

Park and Assembly One	PA1
Park and Assembly Two	PA2
Park and Assembly Three	PA3
Park and Assembly Four	PA4

Land Use Zoning

BYLAW: 722  
SCHEDULE: A

LAND USE ZONING  
Map # 608



This information has been compiled by the Sunshine Coast Regional District using data derived from a number of sources with varying levels of accuracy. The Sunshine Coast Regional District disclaims all responsibility for the accuracy or completeness of this information.



Date: 2022-01-20  
Scale - 1:5,000

0 100 200 400 Meters





RESIDENTIAL ZONES

Residential One	R1
Residential Two	R2
Residential Three	R3
Residential Multiple One	RM1
Residential Multiple Two	RM2
Residential Multiple Three	RM3

RURAL ZONES

Country Residential One	CR1
Country Residential Two	CR2
Rural One	RU1
Rural One A	RU1A
Rural Two	RU2
Rural Two A	RU2A
Rural Three	RU3
Rural Three A	RU3A
Rural Three B	RU3B
Rural Forest One	RF1
Rural Forest Two	RF2
Rural Forest Three	RF3
Rural Forest Four	RF4
Rural Forest Five	RF5
Agriculture	AG

COMPREHENSIVE DEVELOPMENT ZONES

Comprehensive Development One	CD1
Comprehensive Development Two	CD2
Comprehensive Development Three	CD3
Comprehensive Development Four	CD4

COMMERCIAL ZONES

Commercial One	C1
Commercial Two	C2
Commercial Three	C3
Commercial Four	C4
Commercial Five	C5
Marine Transportation	M1

WATER ZONES

Water One	W1
Water Two	W2

INDUSTRIAL ZONES

Industrial One	I1
Industrial Two	I2
Industrial Three	I3
Industrial Four	I4
Industrial Five	I5
Industrial Six	I6
Industrial Seven	I7
Industrial Eight	I8
Industrial Nine	I9
Industrial Ten	I10
Industrial Eleven	I11
Industrial Twelve	I12
Industrial Thirteen	I13

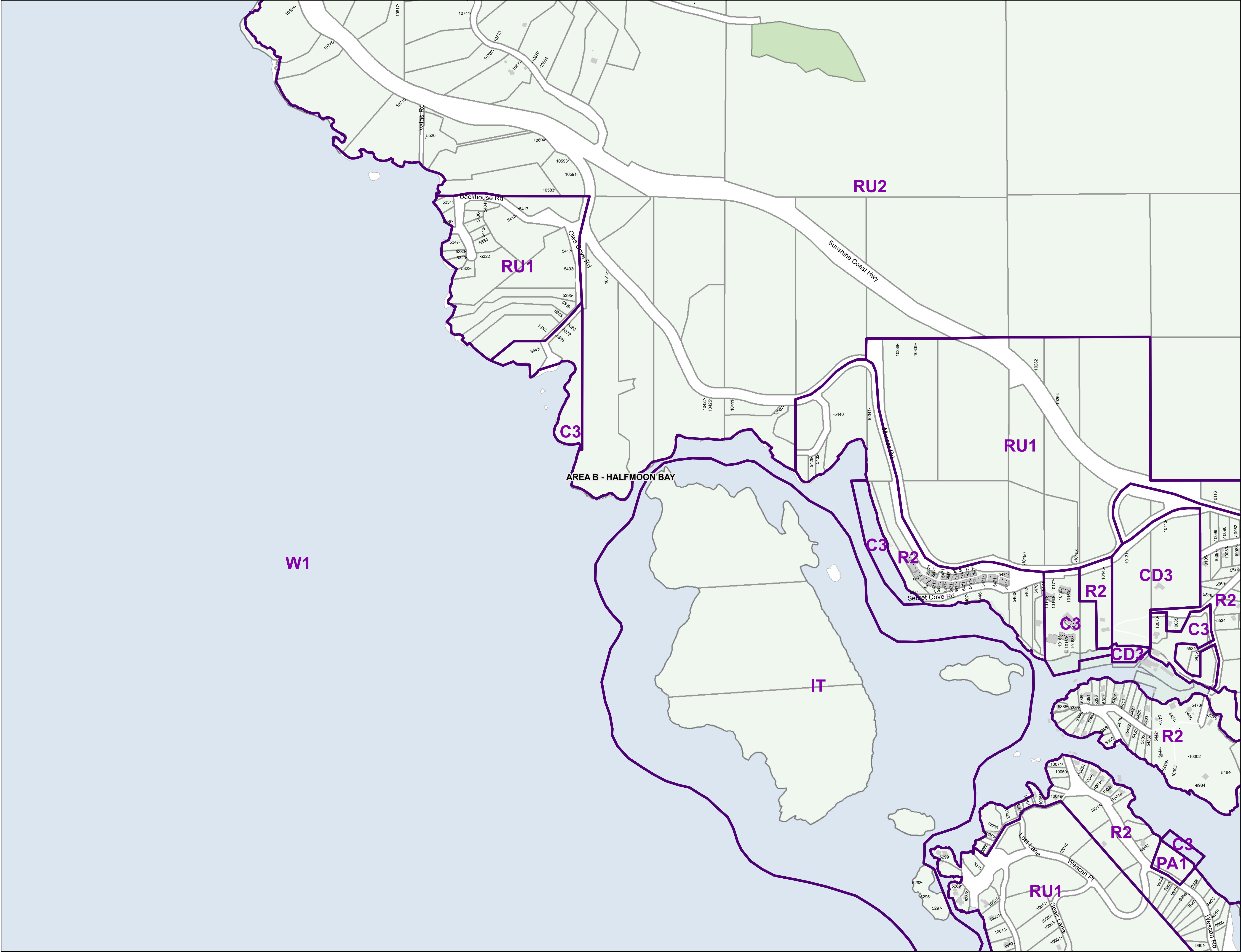
PARK ZONES

Park and Assembly One	PA1
Park and Assembly Two	PA2
Park and Assembly Three	PA3
Park and Assembly Four	PA4

 Land Use Zoning

BYLAW: 722  
SCHEDULE: A

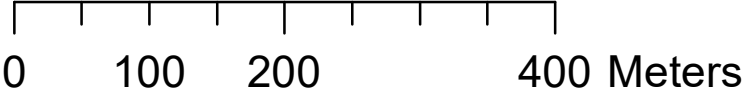
LAND USE ZONING  
Map # 609



This information has been compiled by the Sunshine Coast Regional District using data derived from a number of sources with varying levels of accuracy. The Sunshine Coast Regional District disclaims all responsibility for the accuracy or completeness of this information.



Date: 2022-01-20  
Scale - 1:5,000





W1

AREA B - HALFMOON BAY

RESIDENTIAL ZONES

Residential One	R1
Residential Two	R2
Residential Three	R3
Residential Multiple One	RM1
Residential Multiple Two	RM2
Residential Multiple Three	RM3

RURAL ZONES

Country Residential One	CR1
Country Residential Two	CR2
Rural One	RU1
Rural One A	RU1A
Rural Two	RU2
Rural Two A	RU2A
Rural Three	RU3
Rural Three A	RU3A
Rural Three B	RU3B
Rural Forest One	RF1
Rural Forest Two	RF2
Rural Forest Three	RF3
Rural Forest Four	RF4
Rural Forest Five	RF5
Agriculture	AG

COMPREHENSIVE DEVELOPMENT ZONES

Comprehensive Development One	CD1
Comprehensive Development Two	CD2
Comprehensive Development Three	CD3
Comprehensive Development Four	CD4

COMMERCIAL ZONES

Commercial One	C1
Commercial Two	C2
Commercial Three	C3
Commercial Four	C4
Commercial Five	C5
Marine Transportation	M1

WATER ZONES

Water One	W1
Water Two	W2

INDUSTRIAL ZONES

Industrial One	I1
Industrial Two	I2
Industrial Three	I3
Industrial Four	I4
Industrial Five	I5
Industrial Six	I6
Industrial Seven	I7
Industrial Eight	I8
Industrial Nine	I9
Industrial Ten	I10
Industrial Eleven	I11
Industrial Twelve	I12
Industrial Thirteen	I13

PARK ZONES

Park and Assembly One	PA1
Park and Assembly Two	PA2
Park and Assembly Three	PA3
Park and Assembly Four	PA4

Land Use Zoning

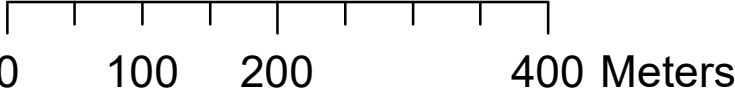
BYLAW: 722  
SCHEDULE: A

LAND USE ZONING  
Map # 706

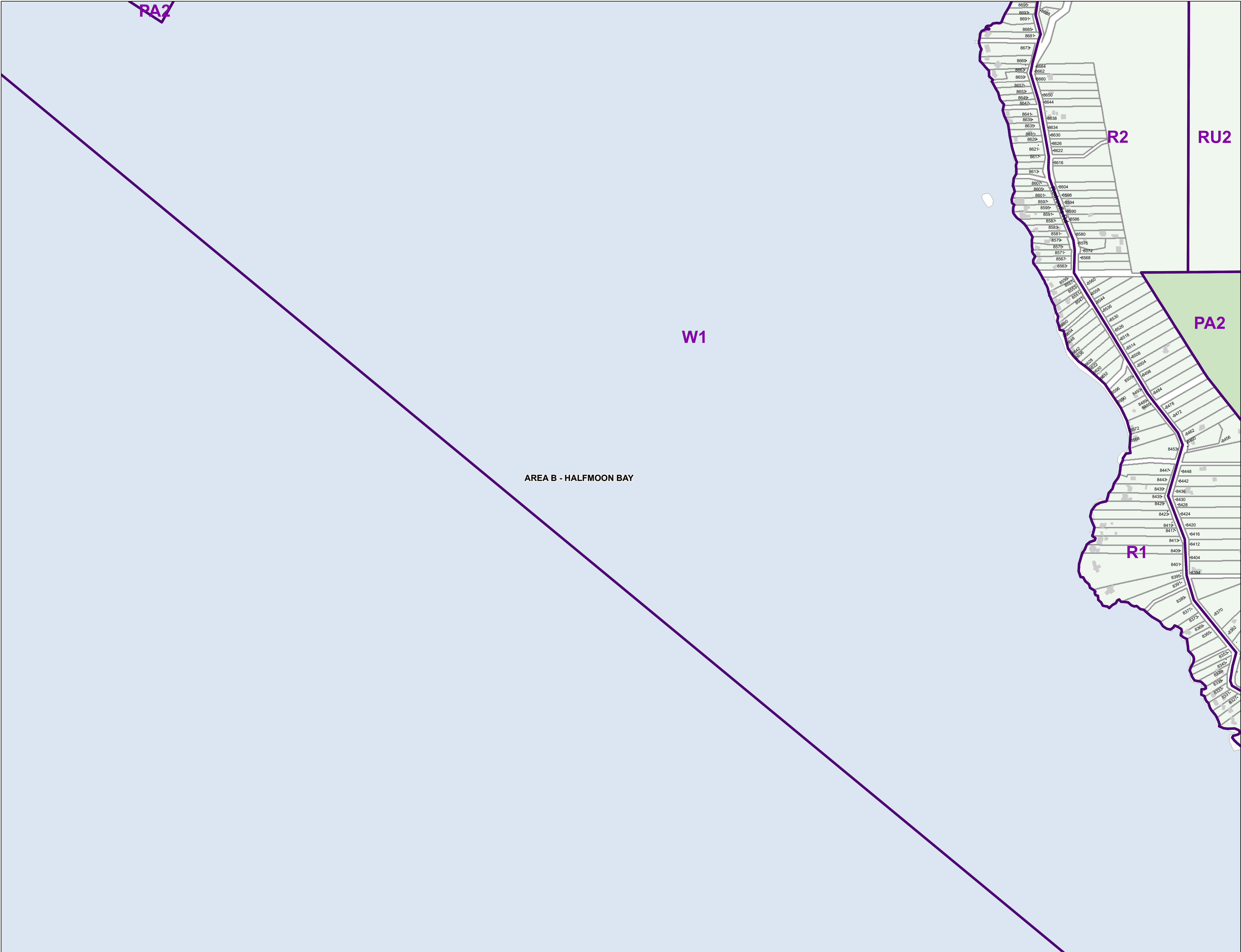
This information has been compiled by the Sunshine Coast Regional District using data derived from a number of sources with varying levels of accuracy. The Sunshine Coast Regional District disclaims all responsibility for the accuracy or completeness of this information.



Date: 2022-01-20  
Scale - 1:5,000







RESIDENTIAL ZONES

Residential One	R1
Residential Two	R2
Residential Three	R3
Residential Multiple One	RM1
Residential Multiple Two	RM2
Residential Multiple Three	RM3

RURAL ZONES

Country Residential One	CR1
Country Residential Two	CR2
Rural One	RU1
Rural One A	RU1A
Rural Two	RU2
Rural Two A	RU2A
Rural Three	RU3
Rural Three A	RU3A
Rural Three B	RU3B
Rural Forest One	RF1
Rural Forest Two	RF2
Rural Forest Three	RF3
Rural Forest Four	RF4
Rural Forest Five	RF5
Agriculture	AG

COMPREHENSIVE DEVELOPMENT ZONES

Comprehensive Development One	CD1
Comprehensive Development Two	CD2
Comprehensive Development Three	CD3
Comprehensive Development Four	CD4

COMMERCIAL ZONES

Commercial One	C1
Commercial Two	C2
Commercial Three	C3
Commercial Four	C4
Commercial Five	C5
Marine Transportation	M1

WATER ZONES

Water One	W1
Water Two	W2

INDUSTRIAL ZONES

Industrial One	I1
Industrial Two	I2
Industrial Three	I3
Industrial Four	I4
Industrial Five	I5
Industrial Six	I6
Industrial Seven	I7
Industrial Eight	I8
Industrial Nine	I9
Industrial Ten	I10
Industrial Eleven	I11
Industrial Twelve	I12
Industrial Thirteen	I13

PARK ZONES

Park and Assembly One	PA1
Park and Assembly Two	PA2
Park and Assembly Three	PA3
Park and Assembly Four	PA4

Land Use Zoning

BYLAW: 722  
SCHEDULE: A

LAND USE ZONING  
Map # 707

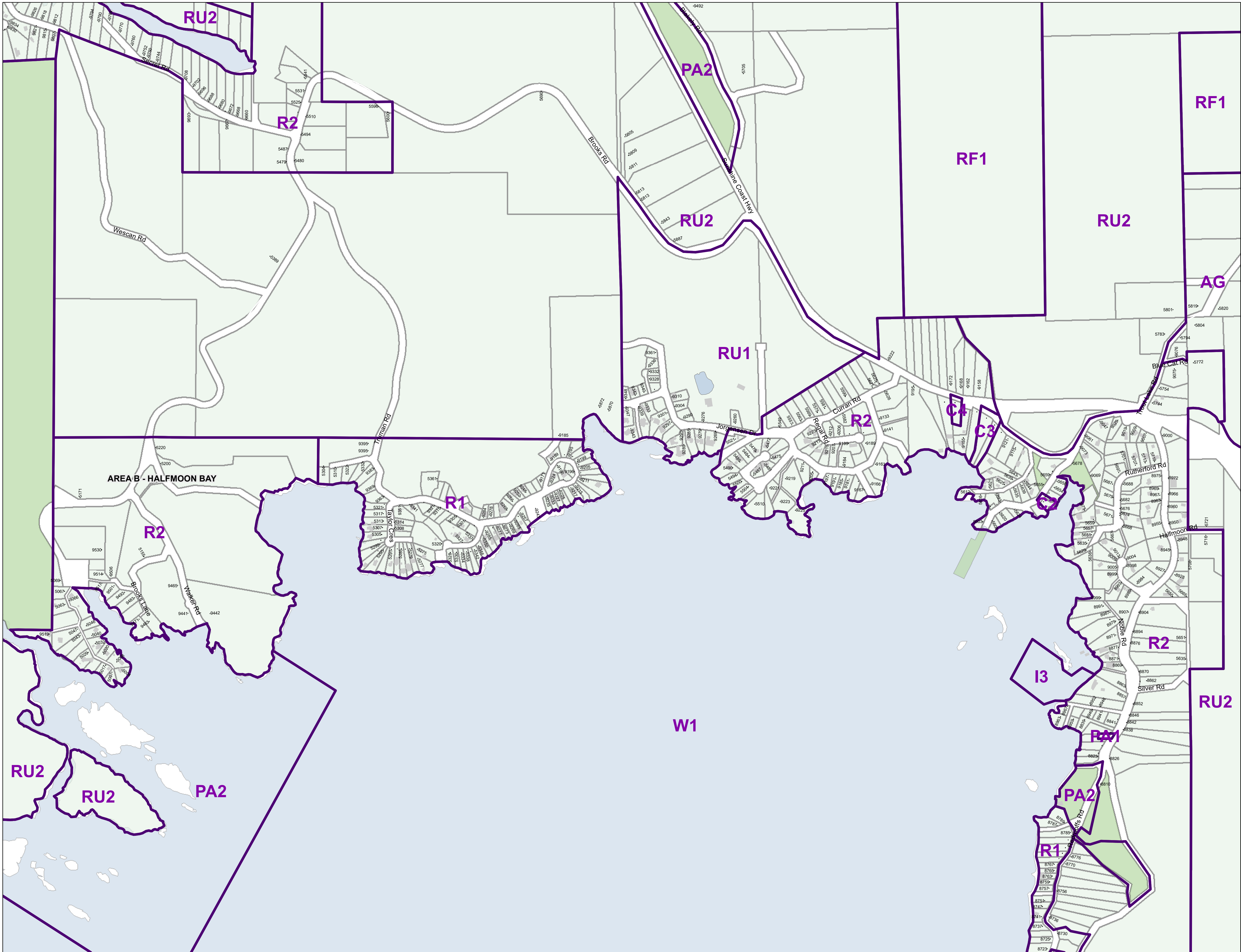
This information has been compiled by the Sunshine Coast Regional District using data derived from a number of sources with varying levels of accuracy. The Sunshine Coast Regional District disclaims all responsibility for the accuracy or completeness of this information.



Date: 2022-01-20  
Scale - 1:5,000







RESIDENTIAL ZONES

Residential One	R1
Residential Two	R2
Residential Three	R3
Residential Multiple One	RM1
Residential Multiple Two	RM2
Residential Multiple Three	RM3

RURAL ZONES

Country Residential One	CR1
Country Residential Two	CR2
Rural One	RU1
Rural One A	RU1A
Rural Two	RU2
Rural Two A	RU2A
Rural Three	RU3
Rural Three A	RU3A
Rural Three B	RU3B
Rural Forest One	RF1
Rural Forest Two	RF2
Rural Forest Three	RF3
Rural Forest Four	RF4
Rural Forest Five	RF5
Agriculture	AG

COMPREHENSIVE DEVELOPMENT ZONES

Comprehensive Development One	CD1
Comprehensive Development Two	CD2
Comprehensive Development Three	CD3
Comprehensive Development Four	CD4

COMMERCIAL ZONES

Commercial One	C1
Commercial Two	C2
Commercial Three	C3
Commercial Four	C4
Commercial Five	C5
Marine Transportation	M1

WATER ZONES

Water One	W1
Water Two	W2

INDUSTRIAL ZONES

Industrial One	I1
Industrial Two	I2
Industrial Three	I3
Industrial Four	I4
Industrial Five	I5
Industrial Six	I6
Industrial Seven	I7
Industrial Eight	I8
Industrial Nine	I9
Industrial Ten	I10
Industrial Eleven	I11
Industrial Twelve	I12
Industrial Thirteen	I13

PARK ZONES

Park and Assembly One	PA1
Park and Assembly Two	PA2
Park and Assembly Three	PA3
Park and Assembly Four	PA4

Land Use Zoning

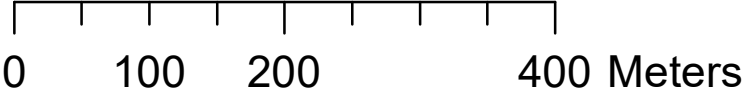
BYLAW: 722  
SCHEDULE: A

LAND USE ZONING  
Map # 708

This information has been compiled by the Sunshine Coast Regional District using data derived from a number of sources with varying levels of accuracy. The Sunshine Coast Regional District disclaims all responsibility for the accuracy or completeness of this information.



Date: 2022-01-20  
Scale - 1:5,000







RESIDENTIAL ZONES

Residential One	R1
Residential Two	R2
Residential Three	R3
Residential Multiple One	RM1
Residential Multiple Two	RM2
Residential Multiple Three	RM3

RURAL ZONES

Country Residential One	CR1
Country Residential Two	CR2
Rural One	RU1
Rural One A	RU1A
Rural Two	RU2
Rural Two A	RU2A
Rural Three	RU3
Rural Three A	RU3A
Rural Three B	RU3B
Rural Forest One	RF1
Rural Forest Two	RF2
Rural Forest Three	RF3
Rural Forest Four	RF4
Rural Forest Five	RF5
Agriculture	AG

COMPREHENSIVE DEVELOPMENT ZONES

Comprehensive Development One	CD1
Comprehensive Development Two	CD2
Comprehensive Development Three	CD3
Comprehensive Development Four	CD4

COMMERCIAL ZONES

Commercial One	C1
Commercial Two	C2
Commercial Three	C3
Commercial Four	C4
Commercial Five	C5
Marine Transportation	M1

WATER ZONES

Water One	W1
Water Two	W2

INDUSTRIAL ZONES

Industrial One	I1
Industrial Two	I2
Industrial Three	I3
Industrial Four	I4
Industrial Five	I5
Industrial Six	I6
Industrial Seven	I7
Industrial Eight	I8
Industrial Nine	I9
Industrial Ten	I10
Industrial Eleven	I11
Industrial Twelve	I12
Industrial Thirteen	I13

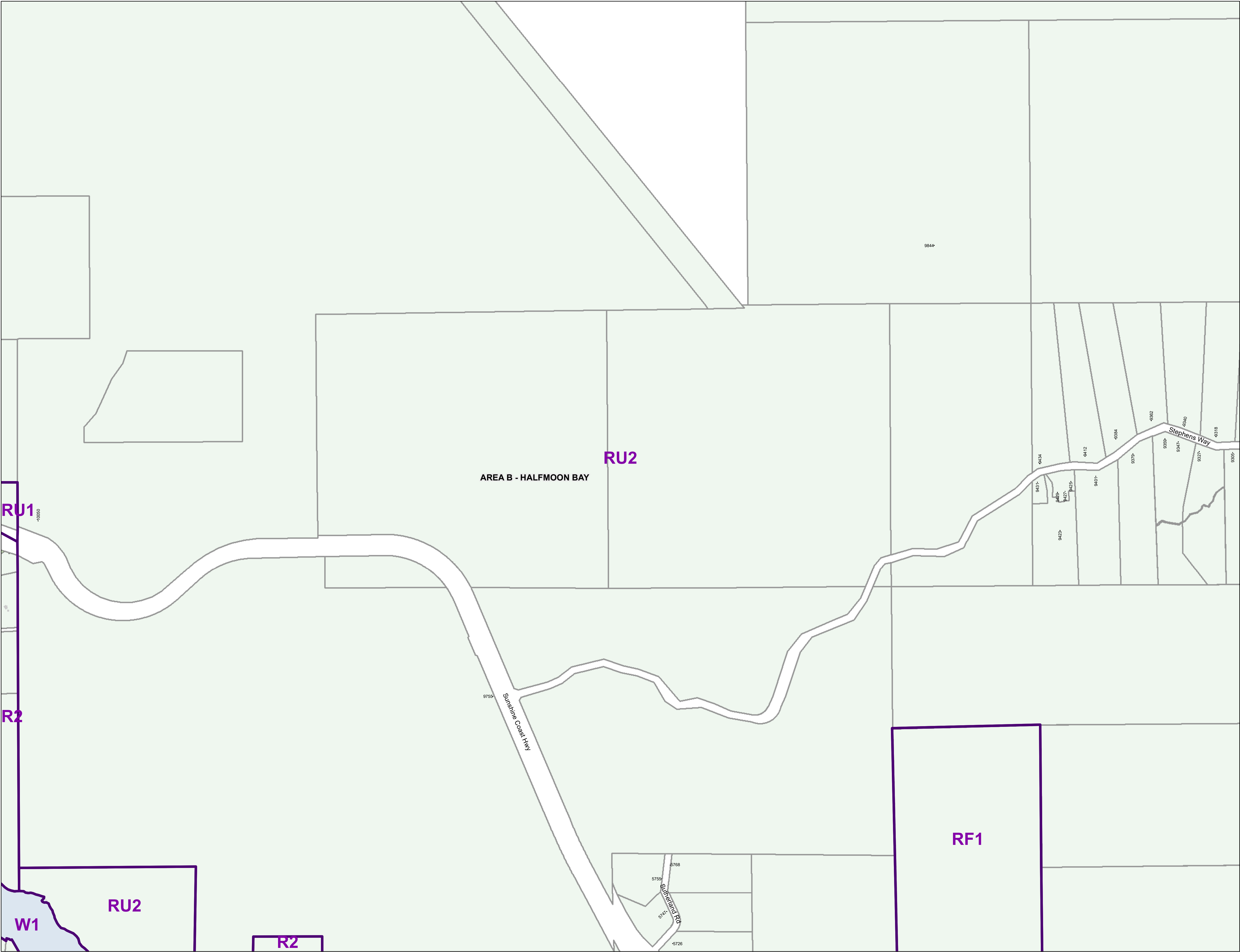
PARK ZONES

Park and Assembly One	PA1
Park and Assembly Two	PA2
Park and Assembly Three	PA3
Park and Assembly Four	PA4

 Land Use Zoning

BYLAW: 722  
SCHEDULE: A

LAND USE ZONING  
Map # 709





RESIDENTIAL ZONES

Residential One	R1
Residential Two	R2
Residential Three	R3
Residential Multiple One	RM1
Residential Multiple Two	RM2
Residential Multiple Three	RM3

RURAL ZONES

Country Residential One	CR1
Country Residential Two	CR2
Rural One	RU1
Rural One A	RU1A
Rural Two	RU2
Rural Two A	RU2A
Rural Three	RU3
Rural Three A	RU3A
Rural Three B	RU3B
Rural Forest One	RF1
Rural Forest Two	RF2
Rural Forest Three	RF3
Rural Forest Four	RF4
Rural Forest Five	RF5
Agriculture	AG

COMPREHENSIVE DEVELOPMENT ZONES

Comprehensive Development One	CD1
Comprehensive Development Two	CD2
Comprehensive Development Three	CD3
Comprehensive Development Four	CD4

COMMERCIAL ZONES

Commercial One	C1
Commercial Two	C2
Commercial Three	C3
Commercial Four	C4
Commercial Five	C5
Marine Transportation	M1

WATER ZONES

Water One	W1
Water Two	W2

INDUSTRIAL ZONES

Industrial One	I1
Industrial Two	I2
Industrial Three	I3
Industrial Four	I4
Industrial Five	I5
Industrial Six	I6
Industrial Seven	I7
Industrial Eight	I8
Industrial Nine	I9
Industrial Ten	I10
Industrial Eleven	I11
Industrial Twelve	I12
Industrial Thirteen	I13

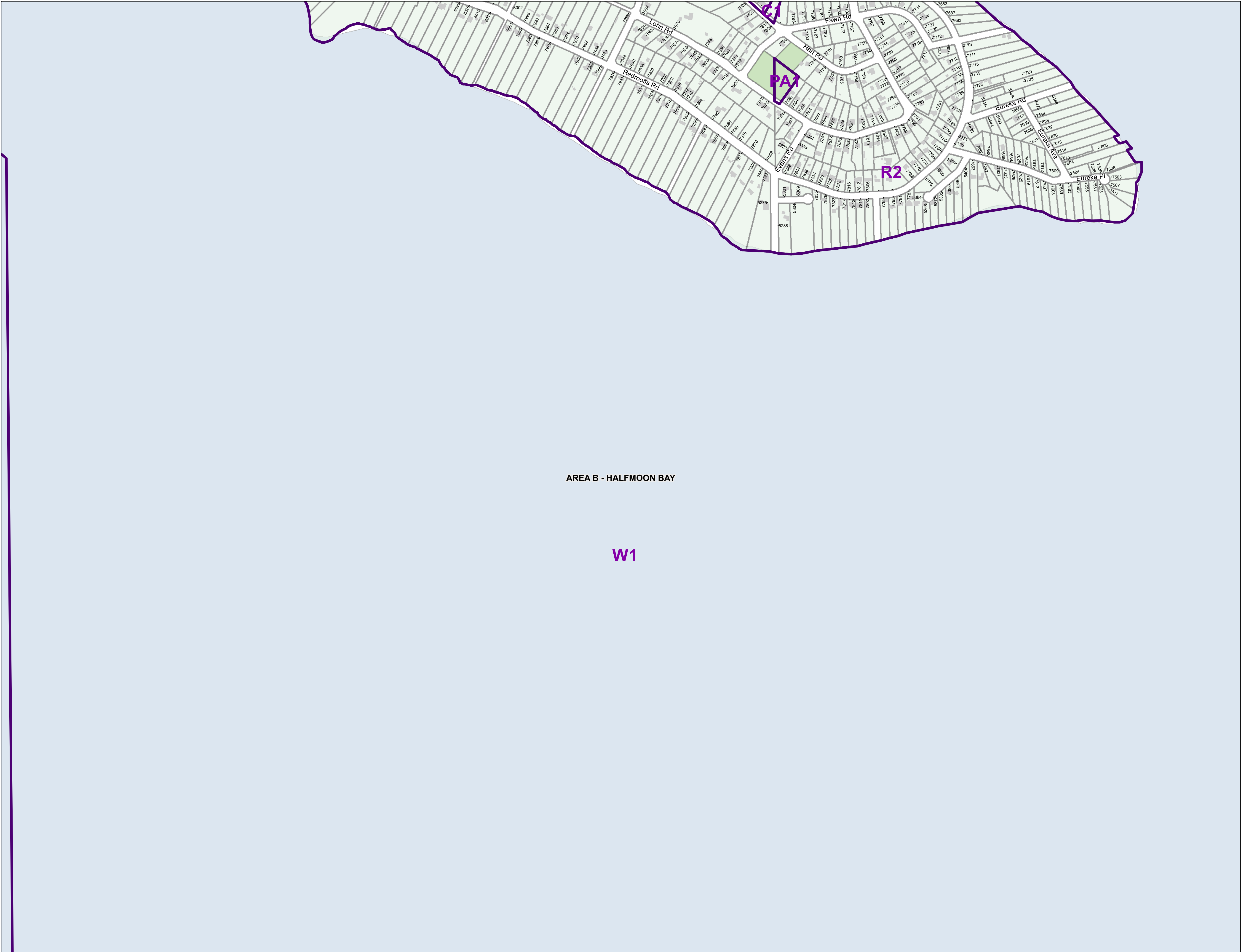
PARK ZONES

Park and Assembly One	PA1
Park and Assembly Two	PA2
Park and Assembly Three	PA3
Park and Assembly Four	PA4

Land Use Zoning

BYLAW: 722  
SCHEDULE: A

LAND USE ZONING  
Map # 806



This information has been compiled by the Sunshine Coast Regional District using data derived from a number of sources with varying levels of accuracy. The Sunshine Coast Regional District disclaims all responsibility for the accuracy or completeness of this information.



Date: 2022-01-20  
Scale - 1:5,000

0 100 200 400 Meters





RESIDENTIAL ZONES

- |                            |     |
|----------------------------|-----|
| Residential One            | R1  |
| Residential Two            | R2  |
| Residential Three          | R3  |
| Residential Multiple One   | RM1 |
| Residential Multiple Two   | RM2 |
| Residential Multiple Three | RM3 |

RURAL ZONES

- |                         |      |
|-------------------------|------|
| Country Residential One | CR1  |
| Country Residential Two | CR2  |
| Rural One               | RU1  |
| Rural One A             | RU1A |
| Rural Two               | RU2  |
| Rural Two A             | RU2A |
| Rural Three             | RU3  |
| Rural Three A           | RU3A |
| Rural Three B           | RU3B |
| Rural Forest One        | RF1  |
| Rural Forest Two        | RF2  |
| Rural Forest Three      | RF3  |
| Rural Forest Four       | RF4  |
| Rural Forest Five       | RF5  |
| Agriculture             | AG   |

COMPREHENSIVE DEVELOPMENT ZONES

- |                                 |     |
|---------------------------------|-----|
| Comprehensive Development One   | CD1 |
| Comprehensive Development Two   | CD2 |
| Comprehensive Development Three | CD3 |
| Comprehensive Development Four  | CD4 |

COMMERCIAL ZONES

- |                       |    |
|-----------------------|----|
| Commercial One        | C1 |
| Commercial Two        | C2 |
| Commercial Three      | C3 |
| Commercial Four       | C4 |
| Commercial Five       | C5 |
| Marine Transportation | M1 |

WATER ZONES

- |           |    |
|-----------|----|
| Water One | W1 |
| Water Two | W2 |

INDUSTRIAL ZONES

- |                     |     |
|---------------------|-----|
| Industrial One      | I1  |
| Industrial Two      | I2  |
| Industrial Three    | I3  |
| Industrial Four     | I4  |
| Industrial Five     | I5  |
| Industrial Six      | I6  |
| Industrial Seven    | I7  |
| Industrial Eight    | I8  |
| Industrial Nine     | I9  |
| Industrial Ten      | I10 |
| Industrial Eleven   | I11 |
| Industrial Twelve   | I12 |
| Industrial Thirteen | I13 |

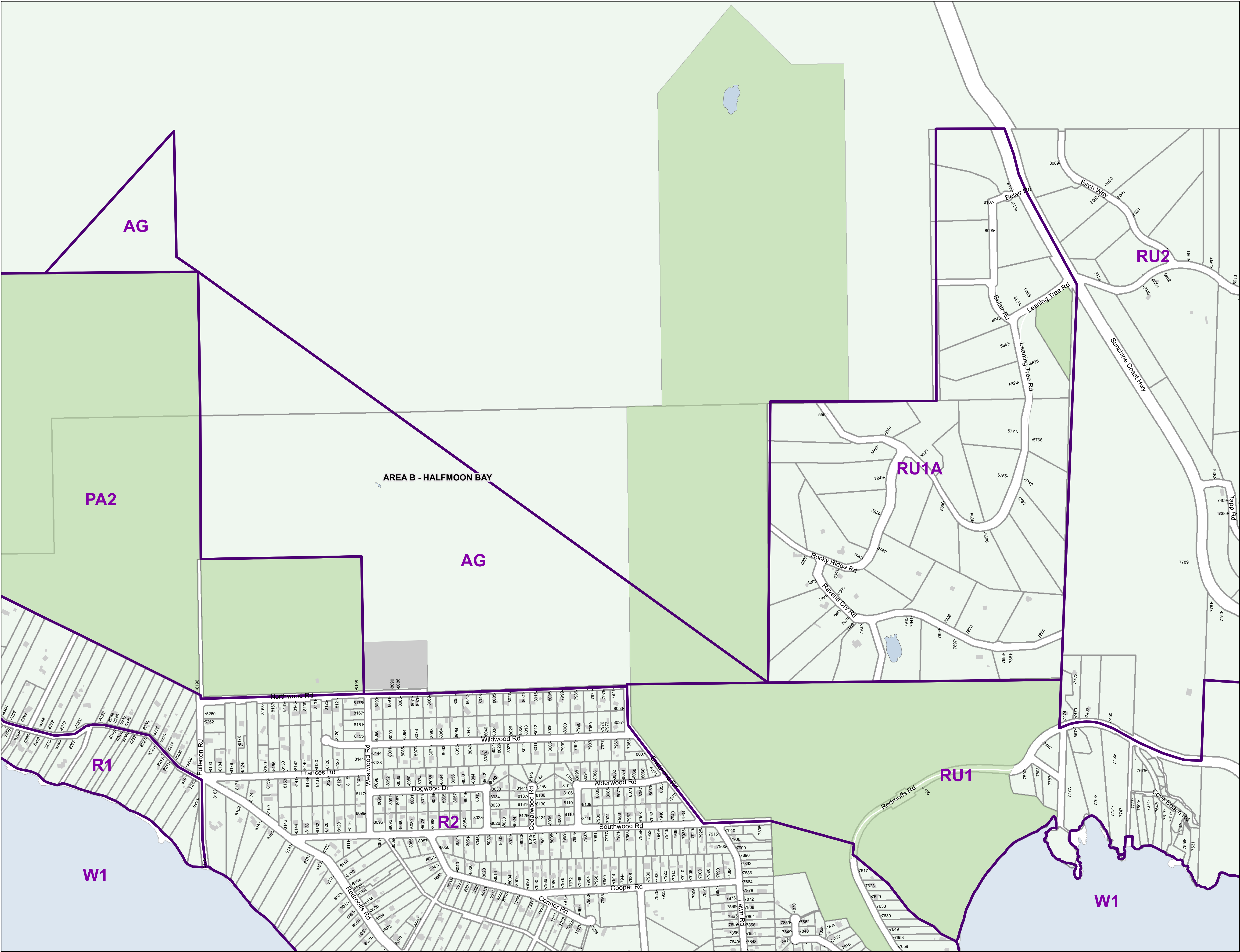
PARK ZONES

- |                         |     |
|-------------------------|-----|
| Park and Assembly One   | PA1 |
| Park and Assembly Two   | PA2 |
| Park and Assembly Three | PA3 |
| Park and Assembly Four  | PA4 |

Land Use Zoning

BYLAW: 722  
SCHEDULE: A

LAND USE ZONING  
Map # 807



This information has been compiled by the Sunshine Coast Regional District using data derived from a number of sources with varying levels of accuracy. The Sunshine Coast Regional District disclaims all responsibility for the accuracy or completeness of this information.



Date: 2022-01-20  
Scale - 1:5,000

0 100 200 400 Meters





RESIDENTIAL ZONES

Residential One	R1
Residential Two	R2
Residential Three	R3
Residential Multiple One	RM1
Residential Multiple Two	RM2
Residential Multiple Three	RM3

RURAL ZONES

Country Residential One	CR1
Country Residential Two	CR2
Rural One	RU1
Rural One A	RU1A
Rural Two	RU2
Rural Two A	RU2A
Rural Three	RU3
Rural Three A	RU3A
Rural Three B	RU3B
Rural Forest One	RF1
Rural Forest Two	RF2
Rural Forest Three	RF3
Rural Forest Four	RF4
Rural Forest Five	RF5
Agriculture	AG

COMPREHENSIVE DEVELOPMENT ZONES

Comprehensive Development One	CD1
Comprehensive Development Two	CD2
Comprehensive Development Three	CD3
Comprehensive Development Four	CD4

COMMERCIAL ZONES

Commercial One	C1
Commercial Two	C2
Commercial Three	C3
Commercial Four	C4
Commercial Five	C5
Marine Transportation	M1

WATER ZONES

Water One	W1
Water Two	W2

INDUSTRIAL ZONES

Industrial One	I1
Industrial Two	I2
Industrial Three	I3
Industrial Four	I4
Industrial Five	I5
Industrial Six	I6
Industrial Seven	I7
Industrial Eight	I8
Industrial Nine	I9
Industrial Ten	I10
Industrial Eleven	I11
Industrial Twelve	I12
Industrial Thirteen	I13

PARK ZONES

Park and Assembly One	PA1
Park and Assembly Two	PA2
Park and Assembly Three	PA3
Park and Assembly Four	PA4

Land Use Zoning

BYLAW: 722  
SCHEDULE: A

LAND USE ZONING  
Map # 808

This information has been compiled by the Sunshine Coast Regional District using data derived from a number of sources with varying levels of accuracy. The Sunshine Coast Regional District disclaims all responsibility for the accuracy or completeness of this information.



Date: 2022-01-20  
Scale - 1:5,000

0 100 200 400 Meters





RESIDENTIAL ZONES

Residential One  
Residential Two  
Residential Three  
Residential Multiple One  
Residential Multiple Two  
Residential Multiple Three

R1  
R2  
R3  
RM1  
RM2  
RM3

RURAL ZONES

Country Residential One  
Country Residential Two  
Rural One  
Rural One A  
Rural Two  
Rural Two A  
Rural Three  
Rural Three A  
Rural Three B  
Rural Forest One  
Rural Forest Two  
Rural Forest Three  
Rural Forest Four  
Rural Forest Five  
Agriculture

CR1  
CR2  
RU1  
RU1A  
RU2  
RU2A  
RU3  
RU3A  
RU3B  
RF1  
RF2  
RF3  
RF4  
RF5  
AG

COMPREHENSIVE DEVELOPMENT ZONES

Comprehensive Development One  
Comprehensive Development Two  
Comprehensive Development Three  
Comprehensive Development Four

CD1  
CD2  
CD3  
CD4

COMMERCIAL ZONES

Commercial One  
Commercial Two  
Commercial Three  
Commercial Four  
Commercial Five  
Marine Transportation

C1  
C2  
C3  
C4  
C5  
M1

WATER ZONES

Water One  
Water Two

W1  
W2

INDUSTRIAL ZONES

Industrial One  
Industrial Two  
Industrial Three  
Industrial Four  
Industrial Five  
Industrial Six  
Industrial Seven  
Industrial Eight  
Industrial Nine  
Industrial Ten  
Industrial Eleven  
Industrial Twelve  
Industrial Thirteen

I1  
I2  
I3  
I4  
I5  
I6  
I7  
I8  
I9  
I10  
I11  
I12  
I13

PARK ZONES

Park and Assembly One  
Park and Assembly Two  
Park and Assembly Three  
Park and Assembly Four

PA1  
PA2  
PA3  
PA4

Land Use Zoning

BYLAW: 722  
SCHEDULE: A

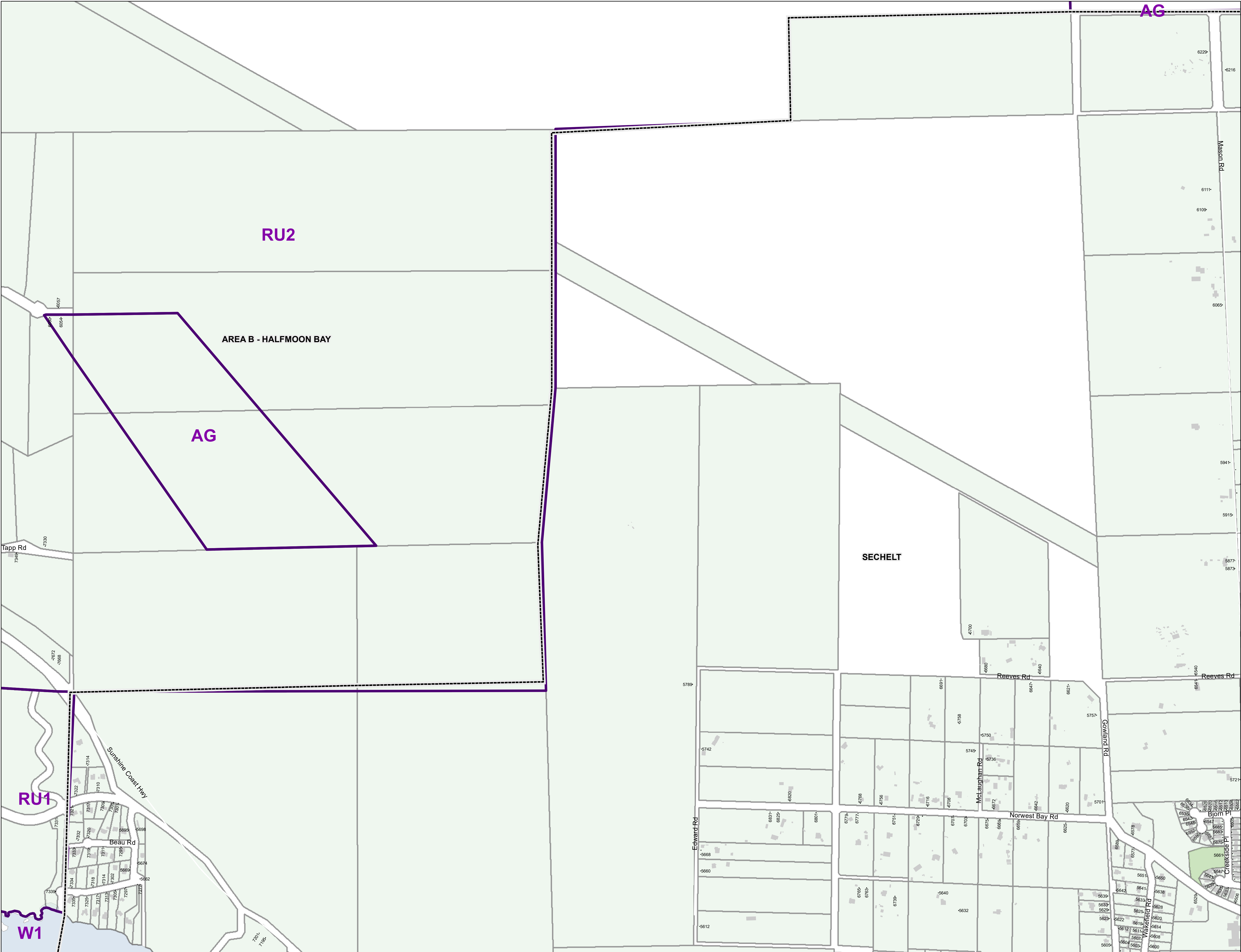
LAND USE ZONING  
Map # 906

This information has been compiled by the Sunshine Coast Regional District using data derived from a number of sources with varying levels of accuracy. The Sunshine Coast Regional District disclaims all responsibility for the accuracy or completeness of this information.



Date: 2022-01-20  
Scale: 1:5,000

0 100 200 400 Meters



RESIDENTIAL ZONES

Residential One	R1
Residential Two	R2
Residential Three	R3
Residential Multiple One	RM1
Residential Multiple Two	RM2
Residential Multiple Three	RM3

RURAL ZONES

Country Residential One	CR1
Country Residential Two	CR2
Rural One	RU1
Rural One A	RU1A
Rural Two	RU2
Rural Two A	RU2A
Rural Three	RU3
Rural Three A	RU3A
Rural Three B	RU3B
Rural Forest One	RF1
Rural Forest Two	RF2
Rural Forest Three	RF3
Rural Forest Four	RF4
Rural Forest Five	RF5
Agriculture	AG

COMPREHENSIVE DEVELOPMENT ZONES

Comprehensive Development One	CD1
Comprehensive Development Two	CD2
Comprehensive Development Three	CD3
Comprehensive Development Four	CD4

COMMERCIAL ZONES

Commercial One	C1
Commercial Two	C2
Commercial Three	C3
Commercial Four	C4
Commercial Five	C5
Marine Transportation	M1

WATER ZONES

Water One	W1
Water Two	W2

INDUSTRIAL ZONES

Industrial One	I1
Industrial Two	I2
Industrial Three	I3
Industrial Four	I4
Industrial Five	I5
Industrial Six	I6
Industrial Seven	I7
Industrial Eight	I8
Industrial Nine	I9
Industrial Ten	I10
Industrial Eleven	I11
Industrial Twelve	I12
Industrial Thirteen	I13

PARK ZONES

Park and Assembly One	PA1
Park and Assembly Two	PA2
Park and Assembly Three	PA3
Park and Assembly Four	PA4

Land Use Zoning

BYLAW: 722  
SCHEDULE: A

LAND USE ZONING  
Map # 907

This information has been compiled by the Sunshine Coast Regional District using data derived from a number of sources with varying levels of accuracy. The Sunshine Coast Regional District disclaims all responsibility for the accuracy or completeness of this information.



Date: 2022-01-20  
Scale - 1:5,000

0 100 200 400 Meters





RESIDENTIAL ZONES

- Residential One
- Residential Two
- Residential Three
- Residential Multiple One
- Residential Multiple Two
- Residential Multiple Three

- R1
- R2
- R3
- RM1
- RM2
- RM3

RURAL ZONES

- Country Residential One
- Country Residential Two
- Rural One
- Rural One A
- Rural Two
- Rural Two A
- Rural Three
- Rural Three A
- Rural Three B
- Rural Forest One
- Rural Forest Two
- Rural Forest Three
- Rural Forest Four
- Rural Forest Five
- Agriculture

- CR1
- CR2
- RU1
- RU1A
- RU2
- RU2A
- RU3
- RU3A
- RU3B
- RF1
- RF2
- RF3
- RF4
- RF5
- AG

COMPREHENSIVE DEVELOPMENT ZONES

- Comprehensive Development One
- Comprehensive Development Two
- Comprehensive Development Three
- Comprehensive Development Four

- CD1
- CD2
- CD3
- CD4

COMMERCIAL ZONES

- Commercial One
- Commercial Two
- Commercial Three
- Commercial Four
- Commercial Five
- Marine Transportation

- C1
- C2
- C3
- C4
- C5
- M1

WATER ZONES

- Water One
- Water Two

- W1
- W2

INDUSTRIAL ZONES

- Industrial One
- Industrial Two
- Industrial Three
- Industrial Four
- Industrial Five
- Industrial Six
- Industrial Seven
- Industrial Eight
- Industrial Nine
- Industrial Ten
- Industrial Eleven
- Industrial Twelve
- Industrial Thirteen

- I1
- I2
- I3
- I4
- I5
- I6
- I7
- I8
- I9
- I10
- I11
- I12
- I13

PARK ZONES

- Park and Assembly One
- Park and Assembly Two
- Park and Assembly Three
- Park and Assembly Four

- PA1
- PA2
- PA3
- PA4

Land Use Zoning

BYLAW: 722  
SCHEDULE: A

LAND USE ZONING  
Map # 1006

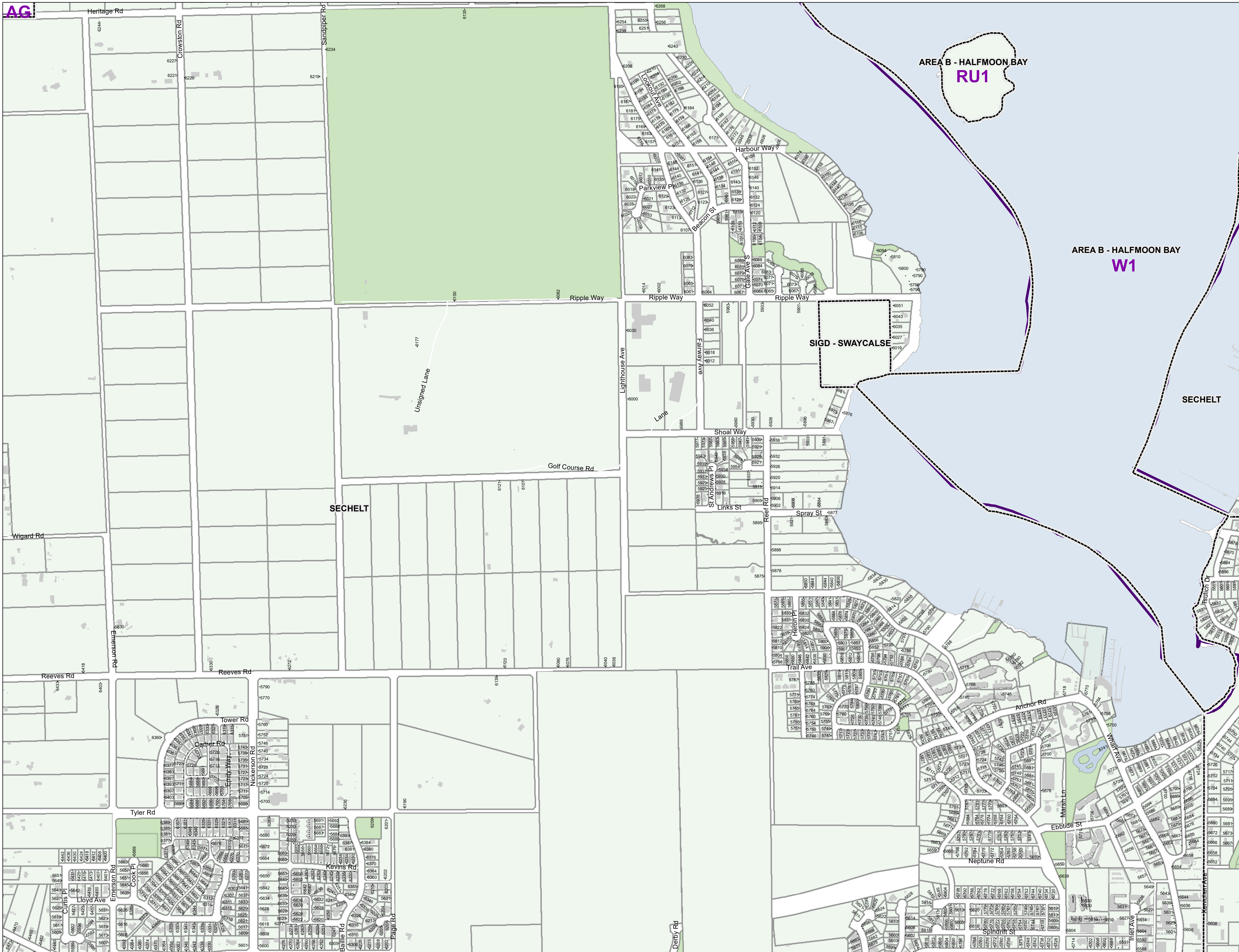
This information has been compiled by the Sunshine Coast Regional District using data derived from a number of sources with varying levels of accuracy. The Sunshine Coast Regional District disclaims all responsibility for the accuracy or completeness of this information.



Date: 2022-01-20  
Scale - 1:5,000

0 100 200 400 Meters





RESIDENTIAL ZONES

- |                            |     |
|----------------------------|-----|
| Residential One            | R1  |
| Residential Two            | R2  |
| Residential Three          | R3  |
| Residential Multiple One   | RM1 |
| Residential Multiple Two   | RM2 |
| Residential Multiple Three | RM3 |

RURAL ZONES

- |                         |      |
|-------------------------|------|
| Country Residential One | CR1  |
| Country Residential Two | CR2  |
| Rural One               | RU1  |
| Rural One A             | RU1A |
| Rural Two               | RU2  |
| Rural Two A             | RU2A |
| Rural Three             | RU3  |
| Rural Three A           | RU3A |
| Rural Three B           | RU3B |
| Rural Forest One        | RF1  |
| Rural Forest Two        | RF2  |
| Rural Forest Three      | RF3  |
| Rural Forest Four       | RF4  |
| Rural Forest Five       | RF5  |
| Agriculture             | AG   |

COMPREHENSIVE DEVELOPMENT ZONES

- |                                 |     |
|---------------------------------|-----|
| Comprehensive Development One   | CD1 |
| Comprehensive Development Two   | CD2 |
| Comprehensive Development Three | CD3 |
| Comprehensive Development Four  | CD4 |

COMMERCIAL ZONES

- |                       |    |
|-----------------------|----|
| Commercial One        | C1 |
| Commercial Two        | C2 |
| Commercial Three      | C3 |
| Commercial Four       | C4 |
| Commercial Five       | C5 |
| Marine Transportation | M1 |

WATER ZONES

- |           |    |
|-----------|----|
| Water One | W1 |
| Water Two | W2 |

INDUSTRIAL ZONES

- |                     |     |
|---------------------|-----|
| Industrial One      | I1  |
| Industrial Two      | I2  |
| Industrial Three    | I3  |
| Industrial Four     | I4  |
| Industrial Five     | I5  |
| Industrial Six      | I6  |
| Industrial Seven    | I7  |
| Industrial Eight    | I8  |
| Industrial Nine     | I9  |
| Industrial Ten      | I10 |
| Industrial Eleven   | I11 |
| Industrial Twelve   | I12 |
| Industrial Thirteen | I13 |

PARK ZONES

- |                         |     |
|-------------------------|-----|
| Park and Assembly One   | PA1 |
| Park and Assembly Two   | PA2 |
| Park and Assembly Three | PA3 |
| Park and Assembly Four  | PA4 |

Land Use Zoning

BYLAW: 722  
SCHEDULE: A

LAND USE ZONING  
Map # 1007

This information has been compiled by the Sunshine Coast Regional District using data derived from a number of sources with varying levels of accuracy. The Sunshine Coast Regional District disclaims all responsibility for the accuracy or completeness of this information.



Date: 2022-01-20  
Scale - 1:5,000

0 100 200 400 Meters





RESIDENTIAL ZONES

Residential One	R1
Residential Two	R2
Residential Three	R3
Residential Multiple One	RM1
Residential Multiple Two	RM2
Residential Multiple Three	RM3

RURAL ZONES

Country Residential One	CR1
Country Residential Two	CR2
Rural One	RU1
Rural One A	RU1A
Rural Two	RU2
Rural Two A	RU2A
Rural Three	RU3
Rural Three A	RU3A
Rural Three B	RU3B
Rural Forest One	RF1
Rural Forest Two	RF2
Rural Forest Three	RF3
Rural Forest Four	RF4
Rural Forest Five	RF5
Agriculture	AG

COMPREHENSIVE DEVELOPMENT ZONES

Comprehensive Development One	CD1
Comprehensive Development Two	CD2
Comprehensive Development Three	CD3
Comprehensive Development Four	CD4

COMMERCIAL ZONES

Commercial One	C1
Commercial Two	C2
Commercial Three	C3
Commercial Four	C4
Commercial Five	C5
Marine Transportation	M1

WATER ZONES

Water One	W1
Water Two	W2

INDUSTRIAL ZONES

Industrial One	I1
Industrial Two	I2
Industrial Three	I3
Industrial Four	I4
Industrial Five	I5
Industrial Six	I6
Industrial Seven	I7
Industrial Eight	I8
Industrial Nine	I9
Industrial Ten	I10
Industrial Eleven	I11
Industrial Twelve	I12
Industrial Thirteen	I13

PARK ZONES

Park and Assembly One	PA1
Park and Assembly Two	PA2
Park and Assembly Three	PA3
Park and Assembly Four	PA4

Land Use Zoning

BYLAW: 722  
SCHEDULE: A

LAND USE ZONING  
Map # 1008

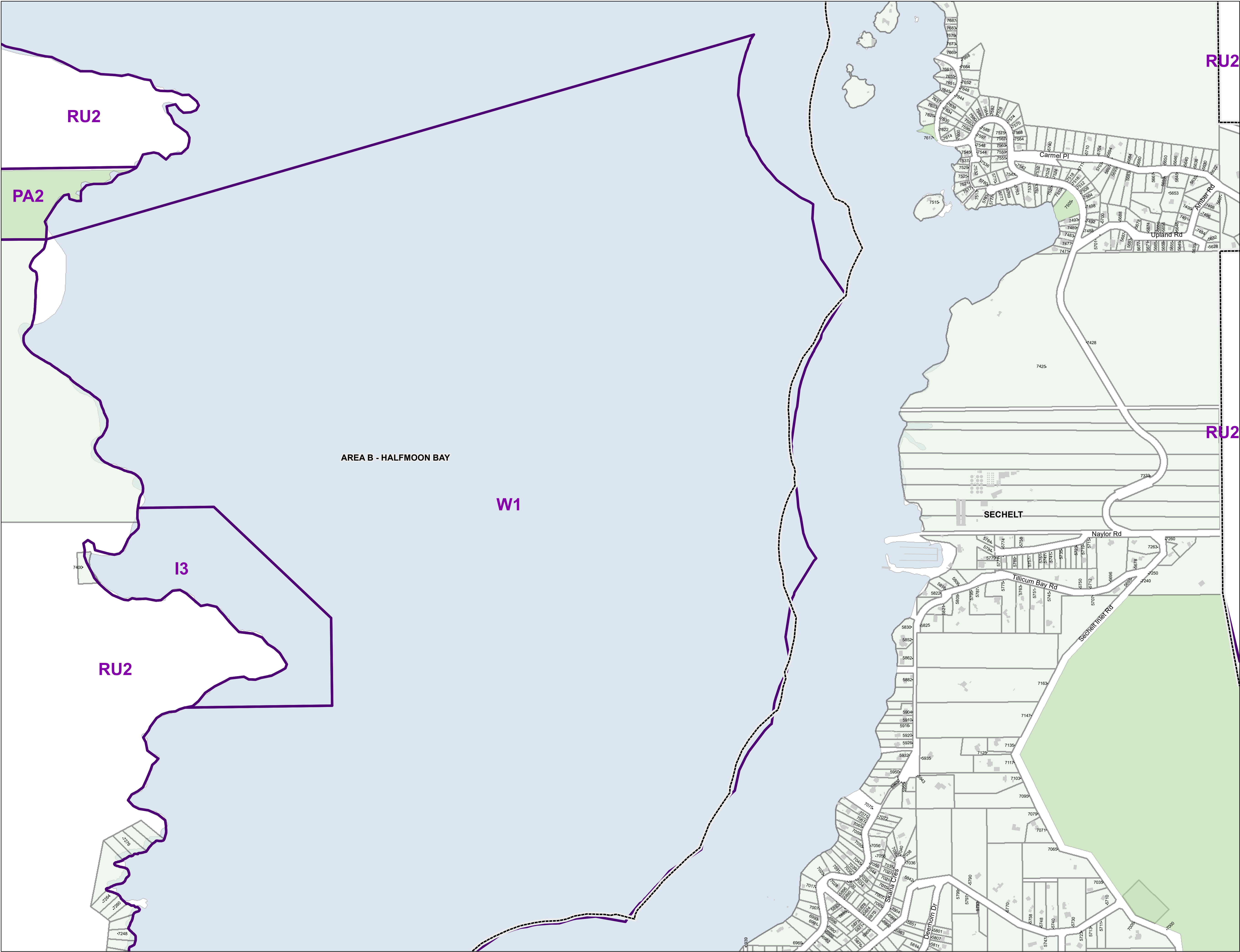
This information has been compiled by the Sunshine Coast Regional District using data derived from a number of sources with varying levels of accuracy. The Sunshine Coast Regional District disclaims all responsibility for the accuracy or completeness of this information.



Date: 2022-01-20  
Scale - 1:5,000

0 100 200 400 Meters





RESIDENTIAL ZONES

Residential One	R1
Residential Two	R2
Residential Three	R3
Residential Multiple One	RM1
Residential Multiple Two	RM2
Residential Multiple Three	RM3

RURAL ZONES

Country Residential One	CR1
Country Residential Two	CR2
Rural One	RU1
Rural One A	RU1A
Rural Two	RU2
Rural Two A	RU2A
Rural Three	RU3
Rural Three A	RU3A
Rural Three B	RU3B
Rural Forest One	RF1
Rural Forest Two	RF2
Rural Forest Three	RF3
Rural Forest Four	RF4
Rural Forest Five	RF5
Agriculture	AG

COMPREHENSIVE DEVELOPMENT ZONES

Comprehensive Development One	CD1
Comprehensive Development Two	CD2
Comprehensive Development Three	CD3
Comprehensive Development Four	CD4

COMMERCIAL ZONES

Commercial One	C1
Commercial Two	C2
Commercial Three	C3
Commercial Four	C4
Commercial Five	C5
Marine Transportation	M1

WATER ZONES

Water One	W1
Water Two	W2

INDUSTRIAL ZONES

Industrial One	I1
Industrial Two	I2
Industrial Three	I3
Industrial Four	I4
Industrial Five	I5
Industrial Six	I6
Industrial Seven	I7
Industrial Eight	I8
Industrial Nine	I9
Industrial Ten	I10
Industrial Eleven	I11
Industrial Twelve	I12
Industrial Thirteen	I13

PARK ZONES

Park and Assembly One	PA1
Park and Assembly Two	PA2
Park and Assembly Three	PA3
Park and Assembly Four	PA4

Land Use Zoning

BYLAW: 722  
SCHEDULE: A

LAND USE ZONING  
Map # 1009

This information has been compiled by the Sunshine Coast Regional District using data derived from a number of sources with varying levels of accuracy. The Sunshine Coast Regional District disclaims all responsibility for the accuracy or completeness of this information.



Date: 2022-01-20  
Scale - 1:5,000

0 100 200 400 Meters





RESIDENTIAL ZONES

Residential One	R1
Residential Two	R2
Residential Three	R3
Residential Multiple One	RM1
Residential Multiple Two	RM2
Residential Multiple Three	RM3

RURAL ZONES

Country Residential One	CR1
Country Residential Two	CR2
Rural One	RU1
Rural One A	RU1A
Rural Two	RU2
Rural Two A	RU2A
Rural Three	RU3
Rural Three A	RU3A
Rural Three B	RU3B
Rural Forest One	RF1
Rural Forest Two	RF2
Rural Forest Three	RF3
Rural Forest Four	RF4
Rural Forest Five	RF5
Agriculture	AG

COMPREHENSIVE DEVELOPMENT ZONES

Comprehensive Development One	CD1
Comprehensive Development Two	CD2
Comprehensive Development Three	CD3
Comprehensive Development Four	CD4

COMMERCIAL ZONES

Commercial One	C1
Commercial Two	C2
Commercial Three	C3
Commercial Four	C4
Commercial Five	C5
Marine Transportation	M1

WATER ZONES

Water One	W1
Water Two	W2

INDUSTRIAL ZONES

Industrial One	I1
Industrial Two	I2
Industrial Three	I3
Industrial Four	I4
Industrial Five	I5
Industrial Six	I6
Industrial Seven	I7
Industrial Eight	I8
Industrial Nine	I9
Industrial Ten	I10
Industrial Eleven	I11
Industrial Twelve	I12
Industrial Thirteen	I13

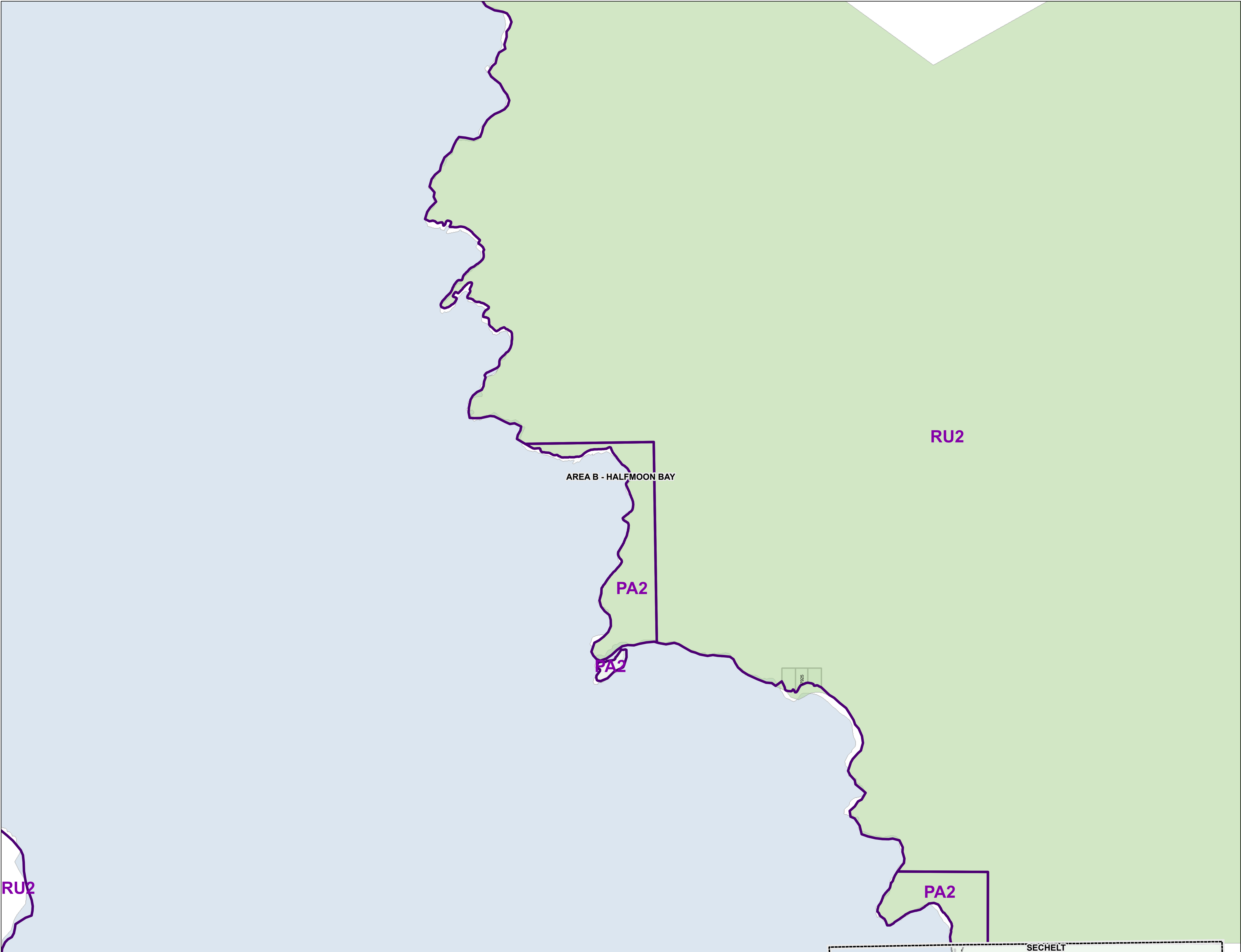
PARK ZONES

Park and Assembly One	PA1
Park and Assembly Two	PA2
Park and Assembly Three	PA3
Park and Assembly Four	PA4

 Land Use Zoning

BYLAW: 722  
SCHEDULE: A

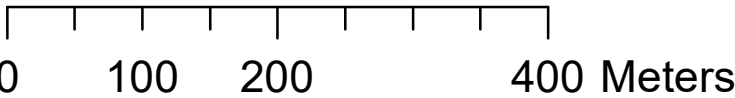
LAND USE ZONING  
Map # 1010



This information has been compiled by the Sunshine Coast Regional District using data derived from a number of sources with varying levels of accuracy. The Sunshine Coast Regional District disclaims all responsibility for the accuracy or completeness of this information.



Date: 2022-01-20  
Scale - 1:5,000





RESIDENTIAL ZONES

Residential One	R1
Residential Two	R2
Residential Three	R3
Residential Multiple One	RM1
Residential Multiple Two	RM2
Residential Multiple Three	RM3

RURAL ZONES

Country Residential One	CR1
Country Residential Two	CR2
Rural One	RU1
Rural One A	RU1A
Rural Two	RU2
Rural Two A	RU2A
Rural Three	RU3
Rural Three A	RU3A
Rural Three B	RU3B
Rural Forest One	RF1
Rural Forest Two	RF2
Rural Forest Three	RF3
Rural Forest Four	RF4
Rural Forest Five	RF5
Agriculture	AG

COMPREHENSIVE DEVELOPMENT ZONES

Comprehensive Development One	CD1
Comprehensive Development Two	CD2
Comprehensive Development Three	CD3
Comprehensive Development Four	CD4

COMMERCIAL ZONES

Commercial One	C1
Commercial Two	C2
Commercial Three	C3
Commercial Four	C4
Commercial Five	C5
Marine Transportation	M1

WATER ZONES

Water One	W1
Water Two	W2

INDUSTRIAL ZONES

Industrial One	I1
Industrial Two	I2
Industrial Three	I3
Industrial Four	I4
Industrial Five	I5
Industrial Six	I6
Industrial Seven	I7
Industrial Eight	I8
Industrial Nine	I9
Industrial Ten	I10
Industrial Eleven	I11
Industrial Twelve	I12
Industrial Thirteen	I13

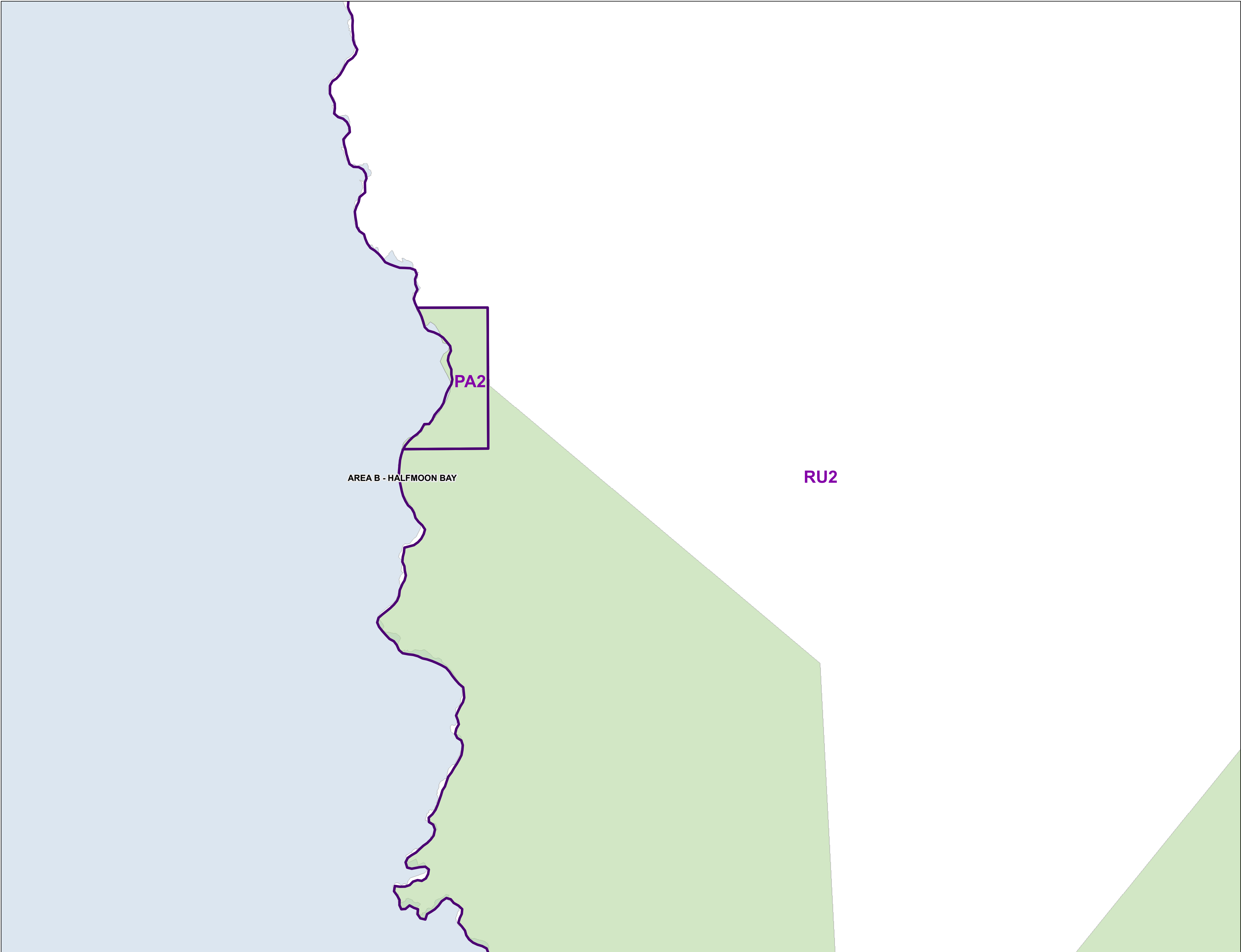
PARK ZONES

Park and Assembly One	PA1
Park and Assembly Two	PA2
Park and Assembly Three	PA3
Park and Assembly Four	PA4

 Land Use Zoning

BYLAW: 722  
SCHEDULE: A

LAND USE ZONING  
Map # 1011



AREA B - HALFMOON BAY

PA2

RU2

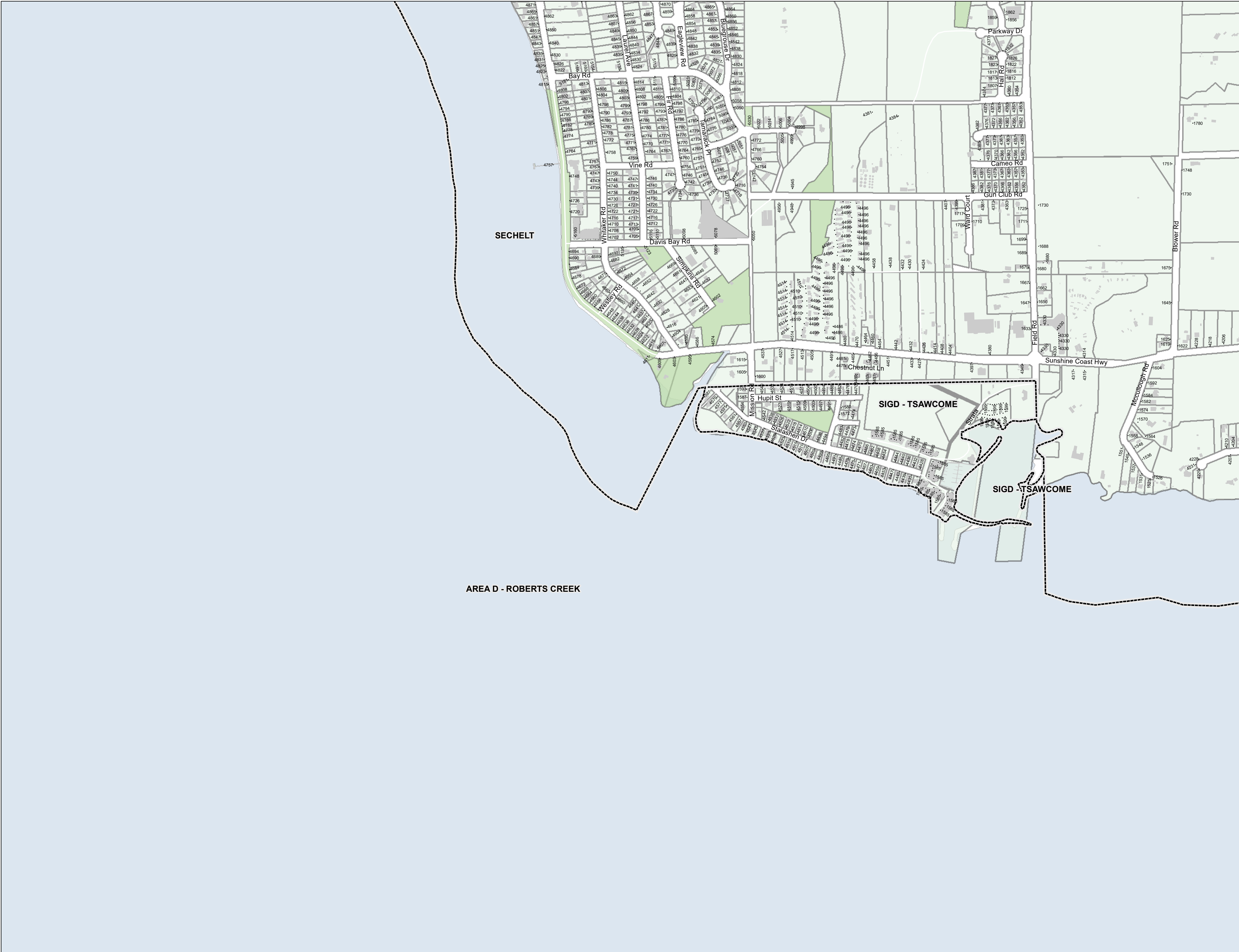

This information has been compiled by the Sunshine Coast Regional District using data derived from a number of sources with varying levels of accuracy. The Sunshine Coast Regional District disclaims all responsibility for the accuracy or completeness of this information.



Date: 2022-01-20  
Scale - 1:5,000







RESIDENTIAL ZONES

Residential One	R1
Residential Two	R2
Residential Three	R3
Residential Multiple One	RM1
Residential Multiple Two	RM2
Residential Multiple Three	RM3

RURAL ZONES

Country Residential One	CR1
Country Residential Two	CR2
Rural One	RU1
Rural One A	RU1A
Rural Two	RU2
Rural Two A	RU2A
Rural Three	RU3
Rural Three A	RU3A
Rural Three B	RU3B
Rural Forest One	RF1
Rural Forest Two	RF2
Rural Forest Three	RF3
Rural Forest Four	RF4
Rural Forest Five	RF5
Agriculture	AG

COMPREHENSIVE DEVELOPMENT ZONES

Comprehensive Development One	CD1
Comprehensive Development Two	CD2
Comprehensive Development Three	CD3
Comprehensive Development Four	CD4

COMMERCIAL ZONES

Commercial One	C1
Commercial Two	C2
Commercial Three	C3
Commercial Four	C4
Commercial Five	C5
Marine Transportation	M1

WATER ZONES

Water One	W1
Water Two	W2

INDUSTRIAL ZONES

Industrial One	I1
Industrial Two	I2
Industrial Three	I3
Industrial Four	I4
Industrial Five	I5
Industrial Six	I6
Industrial Seven	I7
Industrial Eight	I8
Industrial Nine	I9
Industrial Ten	I10
Industrial Eleven	I11
Industrial Twelve	I12
Industrial Thirteen	I13

PARK ZONES

Park and Assembly One	PA1
Park and Assembly Two	PA2
Park and Assembly Three	PA3
Park and Assembly Four	PA4

Land Use Zoning

BYLAW: 722  
SCHEDULE: A

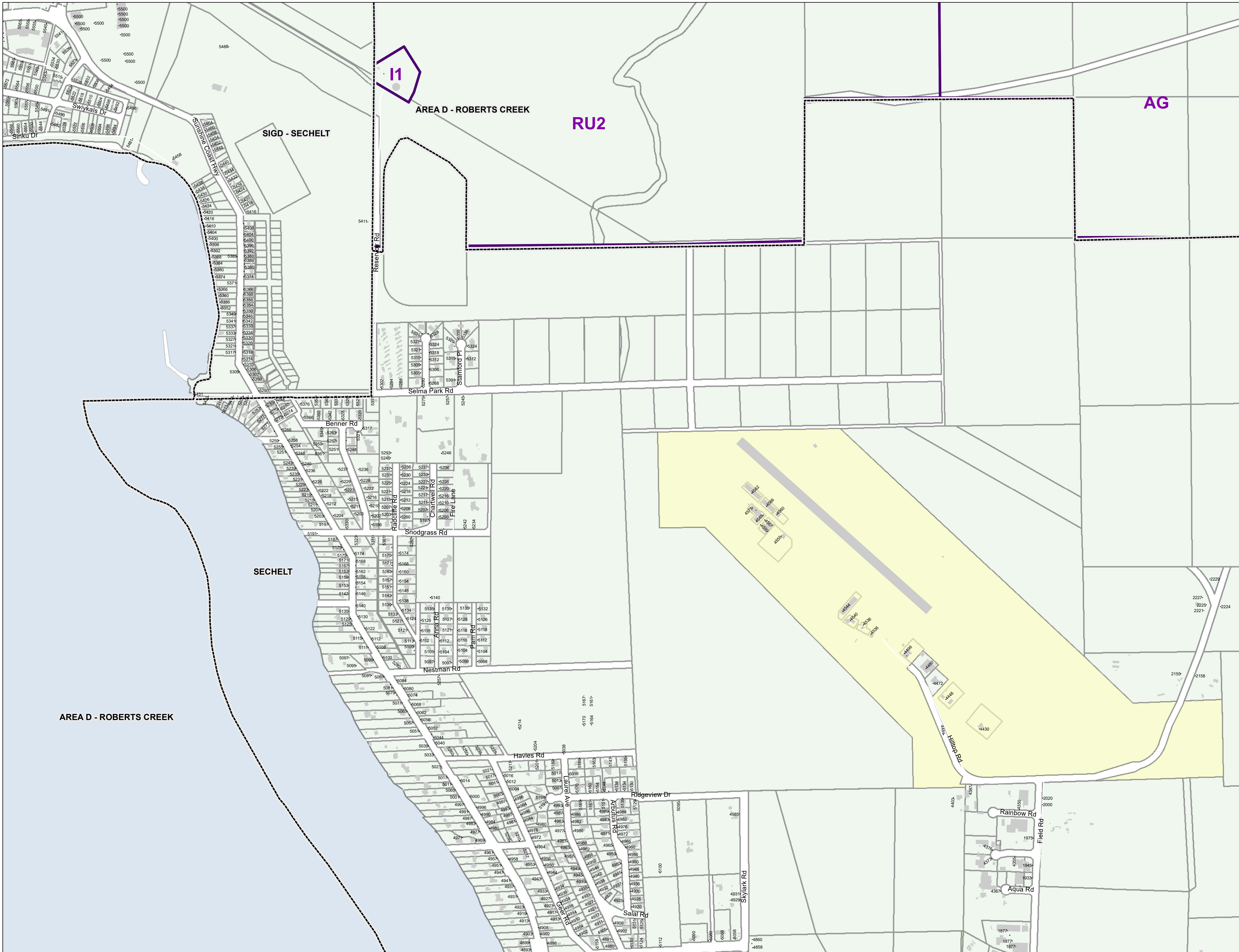
LAND USE ZONING  
Map # 1105



Date: 2022-01-20  
Scale - 1:5,000

0 100 200 400 Meters





RESIDENTIAL ZONES

Residential One	R1
Residential Two	R2
Residential Three	R3
Residential Multiple One	RM1
Residential Multiple Two	RM2
Residential Multiple Three	RM3

RURAL ZONES

Country Residential One	CR1
Country Residential Two	CR2
Rural One	RU1
Rural One A	RU1A
Rural Two	RU2
Rural Two A	RU2A
Rural Three	RU3
Rural Three A	RU3A
Rural Three B	RU3B
Rural Forest One	RF1
Rural Forest Two	RF2
Rural Forest Three	RF3
Rural Forest Four	RF4
Rural Forest Five	RF5
Agriculture	AG

COMPREHENSIVE DEVELOPMENT ZONES

Comprehensive Development One	CD1
Comprehensive Development Two	CD2
Comprehensive Development Three	CD3
Comprehensive Development Four	CD4

COMMERCIAL ZONES

Commercial One	C1
Commercial Two	C2
Commercial Three	C3
Commercial Four	C4
Commercial Five	C5
Marine Transportation	M1

WATER ZONES

Water One	W1
Water Two	W2

INDUSTRIAL ZONES

Industrial One	I1
Industrial Two	I2
Industrial Three	I3
Industrial Four	I4
Industrial Five	I5
Industrial Six	I6
Industrial Seven	I7
Industrial Eight	I8
Industrial Nine	I9
Industrial Ten	I10
Industrial Eleven	I11
Industrial Twelve	I12
Industrial Thirteen	I13

PARK ZONES

Park and Assembly One	PA1
Park and Assembly Two	PA2
Park and Assembly Three	PA3
Park and Assembly Four	PA4

Land Use Zoning

BYLAW: 722  
SCHEDULE: A

LAND USE ZONING  
Map # 1106

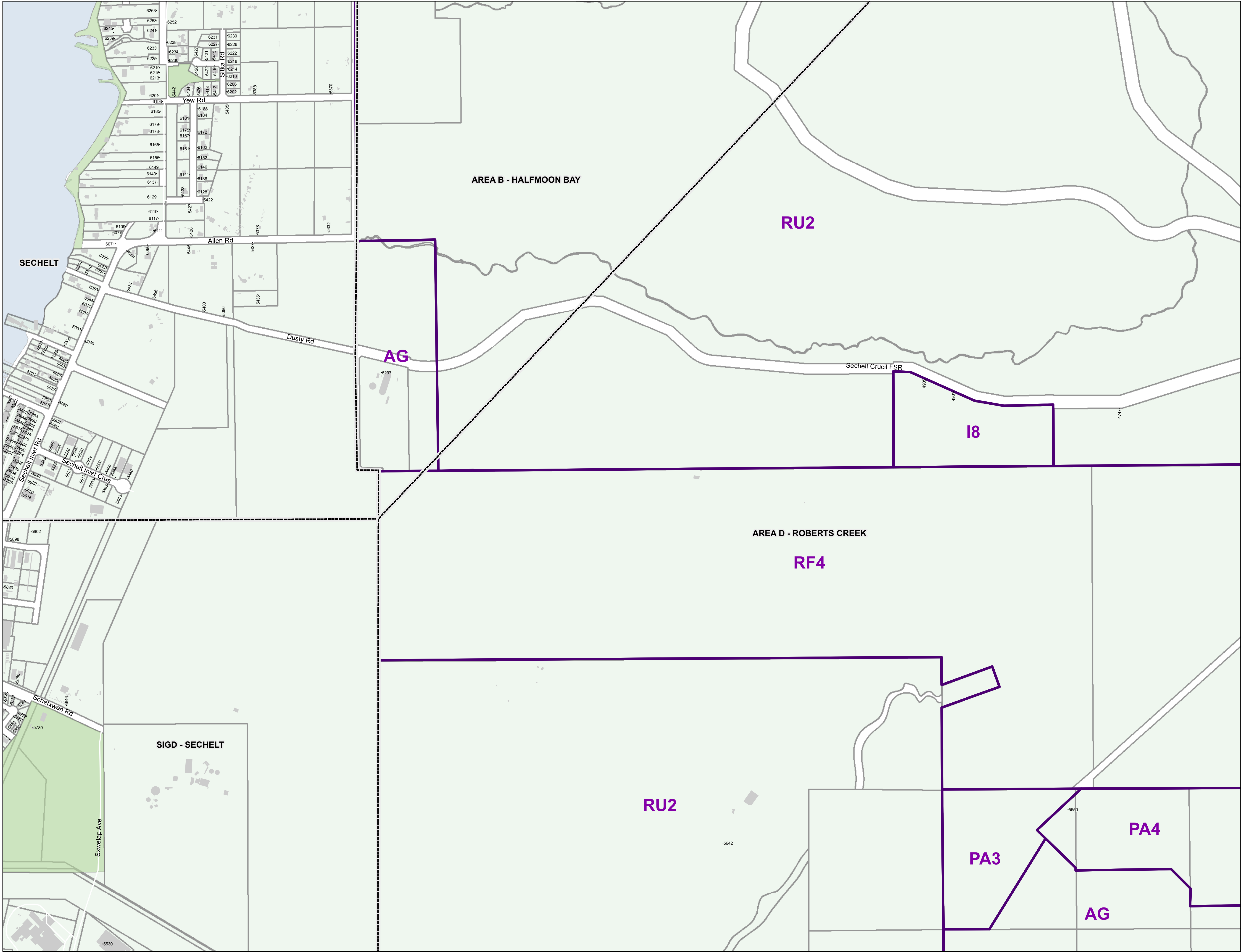
This information has been compiled by the Sunshine Coast Regional District using data derived from a number of sources with varying levels of accuracy. The Sunshine Coast Regional District disclaims all responsibility for the accuracy or completeness of this information.



Date: 2022-01-20  
Scale - 1:5,000

0 100 200 400 Meters





RESIDENTIAL ZONES

Residential One	R1
Residential Two	R2
Residential Three	R3
Residential Multiple One	RM1
Residential Multiple Two	RM2
Residential Multiple Three	RM3

RURAL ZONES

Country Residential One	CR1
Country Residential Two	CR2
Rural One	RU1
Rural One A	RU1A
Rural Two	RU2
Rural Two A	RU2A
Rural Three	RU3
Rural Three A	RU3A
Rural Three B	RU3B
Rural Forest One	RF1
Rural Forest Two	RF2
Rural Forest Three	RF3
Rural Forest Four	RF4
Rural Forest Five	RF5
Agriculture	AG

COMPREHENSIVE DEVELOPMENT ZONES

Comprehensive Development One	CD1
Comprehensive Development Two	CD2
Comprehensive Development Three	CD3
Comprehensive Development Four	CD4

COMMERCIAL ZONES

Commercial One	C1
Commercial Two	C2
Commercial Three	C3
Commercial Four	C4
Commercial Five	C5
Marine Transportation	M1

WATER ZONES

Water One	W1
Water Two	W2

INDUSTRIAL ZONES

Industrial One	I1
Industrial Two	I2
Industrial Three	I3
Industrial Four	I4
Industrial Five	I5
Industrial Six	I6
Industrial Seven	I7
Industrial Eight	I8
Industrial Nine	I9
Industrial Ten	I10
Industrial Eleven	I11
Industrial Twelve	I12
Industrial Thirteen	I13

PARK ZONES

Park and Assembly One	PA1
Park and Assembly Two	PA2
Park and Assembly Three	PA3
Park and Assembly Four	PA4

Land Use Zoning

BYLAW: 722  
SCHEDULE: A

LAND USE ZONING  
Map # 1107

This information has been compiled by the Sunshine Coast Regional District using data derived from a number of sources with varying levels of accuracy. The Sunshine Coast Regional District disclaims all responsibility for the accuracy or completeness of this information.



Date: 2022-01-20  
Scale - 1:5,000

0 100 200 400 Meters





RESIDENTIAL ZONES

Residential One	R1
Residential Two	R2
Residential Three	R3
Residential Multiple One	RM1
Residential Multiple Two	RM2
Residential Multiple Three	RM3

RURAL ZONES

Country Residential One	CR1
Country Residential Two	CR2
Rural One	RU1
Rural One A	RU1A
Rural Two	RU2
Rural Two A	RU2A
Rural Three	RU3
Rural Three A	RU3A
Rural Three B	RU3B
Rural Forest One	RF1
Rural Forest Two	RF2
Rural Forest Three	RF3
Rural Forest Four	RF4
Rural Forest Five	RF5
Agriculture	AG

COMPREHENSIVE DEVELOPMENT ZONES

Comprehensive Development One	CD1
Comprehensive Development Two	CD2
Comprehensive Development Three	CD3
Comprehensive Development Four	CD4

COMMERCIAL ZONES

Commercial One	C1
Commercial Two	C2
Commercial Three	C3
Commercial Four	C4
Commercial Five	C5
Marine Transportation	M1

WATER ZONES

Water One	W1
Water Two	W2

INDUSTRIAL ZONES

Industrial One	I1
Industrial Two	I2
Industrial Three	I3
Industrial Four	I4
Industrial Five	I5
Industrial Six	I6
Industrial Seven	I7
Industrial Eight	I8
Industrial Nine	I9
Industrial Ten	I10
Industrial Eleven	I11
Industrial Twelve	I12
Industrial Thirteen	I13

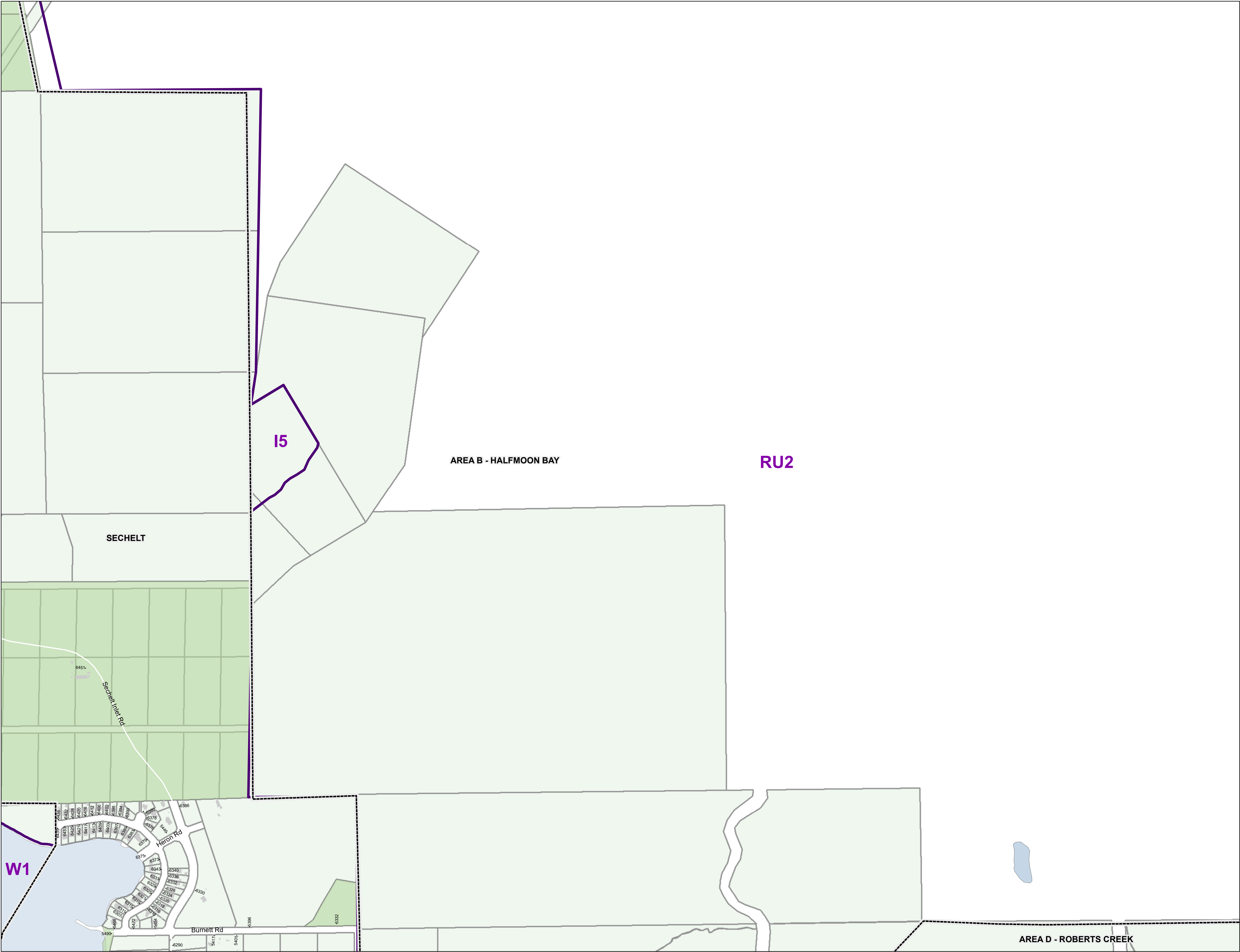
PARK ZONES

Park and Assembly One	PA1
Park and Assembly Two	PA2
Park and Assembly Three	PA3
Park and Assembly Four	PA4

 Land Use Zoning

BYLAW: 722  
SCHEDULE: A

LAND USE ZONING  
Map # 1108







RESIDENTIAL ZONES

Residential One	R1
Residential Two	R2
Residential Three	R3
Residential Multiple One	RM1
Residential Multiple Two	RM2
Residential Multiple Three	RM3

RURAL ZONES

Country Residential One	CR1
Country Residential Two	CR2
Rural One	RU1
Rural One A	RU1A
Rural Two	RU2
Rural Two A	RU2A
Rural Three	RU3
Rural Three A	RU3A
Rural Three B	RU3B
Rural Forest One	RF1
Rural Forest Two	RF2
Rural Forest Three	RF3
Rural Forest Four	RF4
Rural Forest Five	RF5
Agriculture	AG

COMPREHENSIVE DEVELOPMENT ZONES

Comprehensive Development One	CD1
Comprehensive Development Two	CD2
Comprehensive Development Three	CD3
Comprehensive Development Four	CD4

COMMERCIAL ZONES

Commercial One	C1
Commercial Two	C2
Commercial Three	C3
Commercial Four	C4
Commercial Five	C5
Marine Transportation	M1

WATER ZONES

Water One	W1
Water Two	W2

INDUSTRIAL ZONES

Industrial One	I1
Industrial Two	I2
Industrial Three	I3
Industrial Four	I4
Industrial Five	I5
Industrial Six	I6
Industrial Seven	I7
Industrial Eight	I8
Industrial Nine	I9
Industrial Ten	I10
Industrial Eleven	I11
Industrial Twelve	I12
Industrial Thirteen	I13

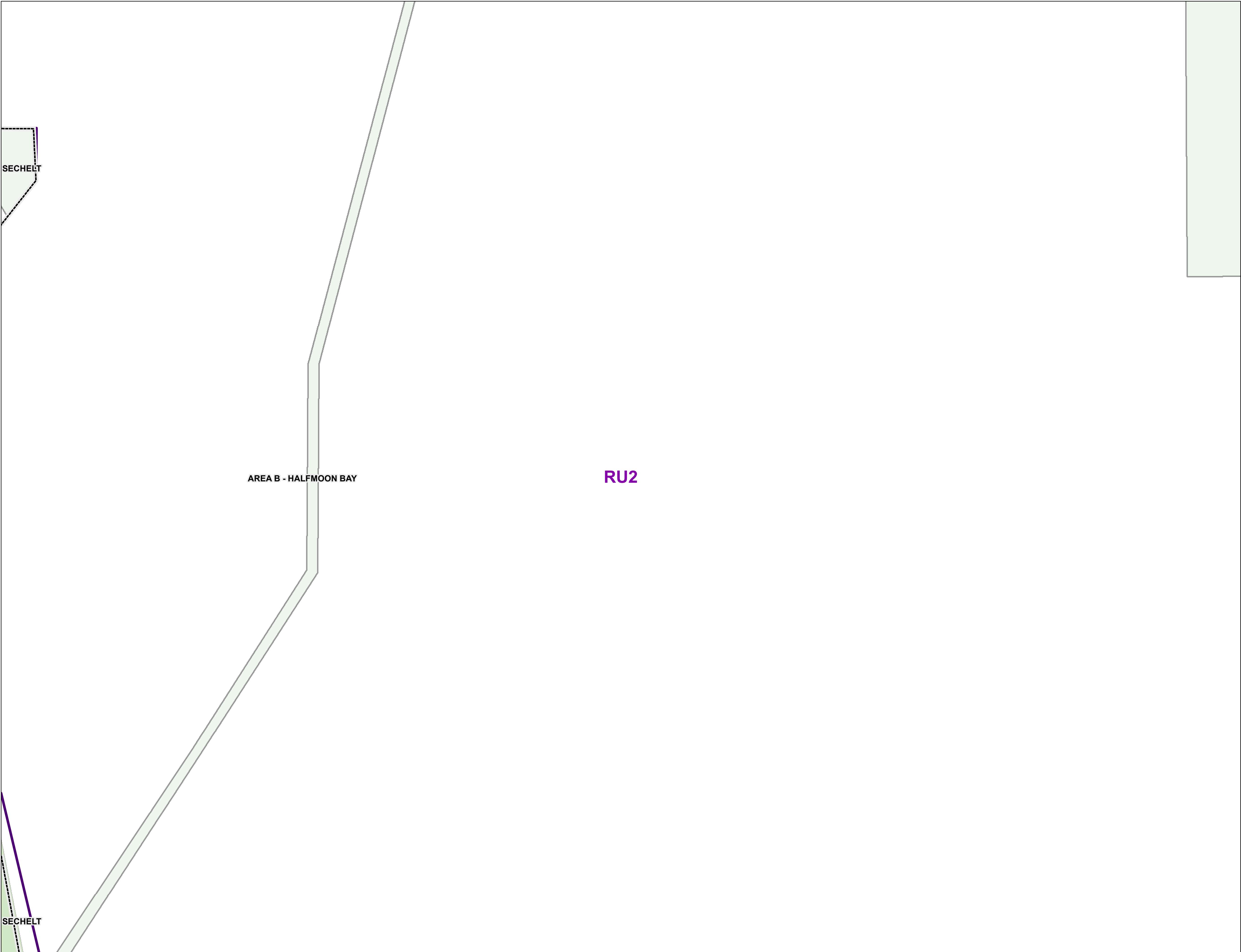
PARK ZONES

Park and Assembly One	PA1
Park and Assembly Two	PA2
Park and Assembly Three	PA3
Park and Assembly Four	PA4

 Land Use Zoning

BYLAW: 722  
SCHEDULE: A

LAND USE ZONING  
Map # 1109




This information has been compiled by the Sunshine Coast Regional District using data derived from a number of sources with varying levels of accuracy. The Sunshine Coast Regional District disclaims all responsibility for the accuracy or completeness of this information.



Date: 2022-01-20  
Scale - 1:5,000







RESIDENTIAL ZONES

Residential One	R1
Residential Two	R2
Residential Three	R3
Residential Multiple One	RM1
Residential Multiple Two	RM2
Residential Multiple Three	RM3

RURAL ZONES

Country Residential One	CR1
Country Residential Two	CR2
Rural One	RU1
Rural One A	RU1A
Rural Two	RU2
Rural Two A	RU2A
Rural Three	RU3
Rural Three A	RU3A
Rural Three B	RU3B
Rural Forest One	RF1
Rural Forest Two	RF2
Rural Forest Three	RF3
Rural Forest Four	RF4
Rural Forest Five	RF5
Agriculture	AG

COMPREHENSIVE DEVELOPMENT ZONES

Comprehensive Development One	CD1
Comprehensive Development Two	CD2
Comprehensive Development Three	CD3
Comprehensive Development Four	CD4

COMMERCIAL ZONES

Commercial One	C1
Commercial Two	C2
Commercial Three	C3
Commercial Four	C4
Commercial Five	C5
Marine Transportation	M1

WATER ZONES

Water One	W1
Water Two	W2

INDUSTRIAL ZONES

Industrial One	I1
Industrial Two	I2
Industrial Three	I3
Industrial Four	I4
Industrial Five	I5
Industrial Six	I6
Industrial Seven	I7
Industrial Eight	I8
Industrial Nine	I9
Industrial Ten	I10
Industrial Eleven	I11
Industrial Twelve	I12
Industrial Thirteen	I13

PARK ZONES

Park and Assembly One	PA1
Park and Assembly Two	PA2
Park and Assembly Three	PA3
Park and Assembly Four	PA4

 Land Use Zoning

BYLAW: 722  
SCHEDULE: A

LAND USE ZONING  
Map # 1110

This information has been compiled by the Sunshine Coast Regional District using data derived from a number of sources with varying levels of accuracy. The Sunshine Coast Regional District disclaims all responsibility for the accuracy or completeness of this information.



Date: 2022-01-20  
Scale - 1:5,000







RESIDENTIAL ZONES

Residential One	R1
Residential Two	R2
Residential Three	R3
Residential Multiple One	RM1
Residential Multiple Two	RM2
Residential Multiple Three	RM3

RURAL ZONES

Country Residential One	CR1
Country Residential Two	CR2
Rural One	RU1
Rural One A	RU1A
Rural Two	RU2
Rural Two A	RU2A
Rural Three	RU3
Rural Three A	RU3A
Rural Three B	RU3B
Rural Forest One	RF1
Rural Forest Two	RF2
Rural Forest Three	RF3
Rural Forest Four	RF4
Rural Forest Five	RF5
Agriculture	AG

COMPREHENSIVE DEVELOPMENT ZONES

Comprehensive Development One	CD1
Comprehensive Development Two	CD2
Comprehensive Development Three	CD3
Comprehensive Development Four	CD4

COMMERCIAL ZONES

Commercial One	C1
Commercial Two	C2
Commercial Three	C3
Commercial Four	C4
Commercial Five	C5
Marine Transportation	M1

WATER ZONES

Water One	W1
Water Two	W2

INDUSTRIAL ZONES

Industrial One	I1
Industrial Two	I2
Industrial Three	I3
Industrial Four	I4
Industrial Five	I5
Industrial Six	I6
Industrial Seven	I7
Industrial Eight	I8
Industrial Nine	I9
Industrial Ten	I10
Industrial Eleven	I11
Industrial Twelve	I12
Industrial Thirteen	I13

PARK ZONES

Park and Assembly One	PA1
Park and Assembly Two	PA2
Park and Assembly Three	PA3
Park and Assembly Four	PA4

 Land Use Zoning

BYLAW: 722  
SCHEDULE: A

LAND USE ZONING  
Map # 1111



This information has been compiled by the Sunshine Coast Regional District using data derived from a number of sources with varying levels of accuracy. The Sunshine Coast Regional District disclaims all responsibility for the accuracy or completeness of this information.



Date: 2022-01-20  
Scale - 1:5,000







R1

AREA D - ROBERTS CREEK

W1

RESIDENTIAL ZONES

Residential One	R1
Residential Two	R2
Residential Three	R3
Residential Multiple One	RM1
Residential Multiple Two	RM2
Residential Multiple Three	RM3

RURAL ZONES

Country Residential One	CR1
Country Residential Two	CR2
Rural One	RU1
Rural One A	RU1A
Rural Two	RU2
Rural Two A	RU2A
Rural Three	RU3
Rural Three A	RU3A
Rural Three B	RU3B
Rural Forest One	RF1
Rural Forest Two	RF2
Rural Forest Three	RF3
Rural Forest Four	RF4
Rural Forest Five	RF5
Agriculture	AG

COMPREHENSIVE DEVELOPMENT ZONES

Comprehensive Development One	CD1
Comprehensive Development Two	CD2
Comprehensive Development Three	CD3
Comprehensive Development Four	CD4

COMMERCIAL ZONES

Commercial One	C1
Commercial Two	C2
Commercial Three	C3
Commercial Four	C4
Commercial Five	C5
Marine Transportation	M1

WATER ZONES

Water One	W1
Water Two	W2

INDUSTRIAL ZONES

Industrial One	I1
Industrial Two	I2
Industrial Three	I3
Industrial Four	I4
Industrial Five	I5
Industrial Six	I6
Industrial Seven	I7
Industrial Eight	I8
Industrial Nine	I9
Industrial Ten	I10
Industrial Eleven	I11
Industrial Twelve	I12
Industrial Thirteen	I13

PARK ZONES

Park and Assembly One	PA1
Park and Assembly Two	PA2
Park and Assembly Three	PA3
Park and Assembly Four	PA4

Land Use Zoning

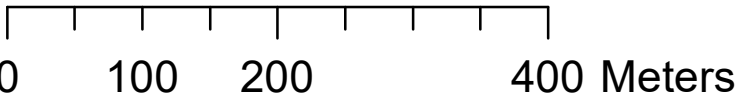
BYLAW: 722  
SCHEDULE: A

LAND USE ZONING  
Map # 1204

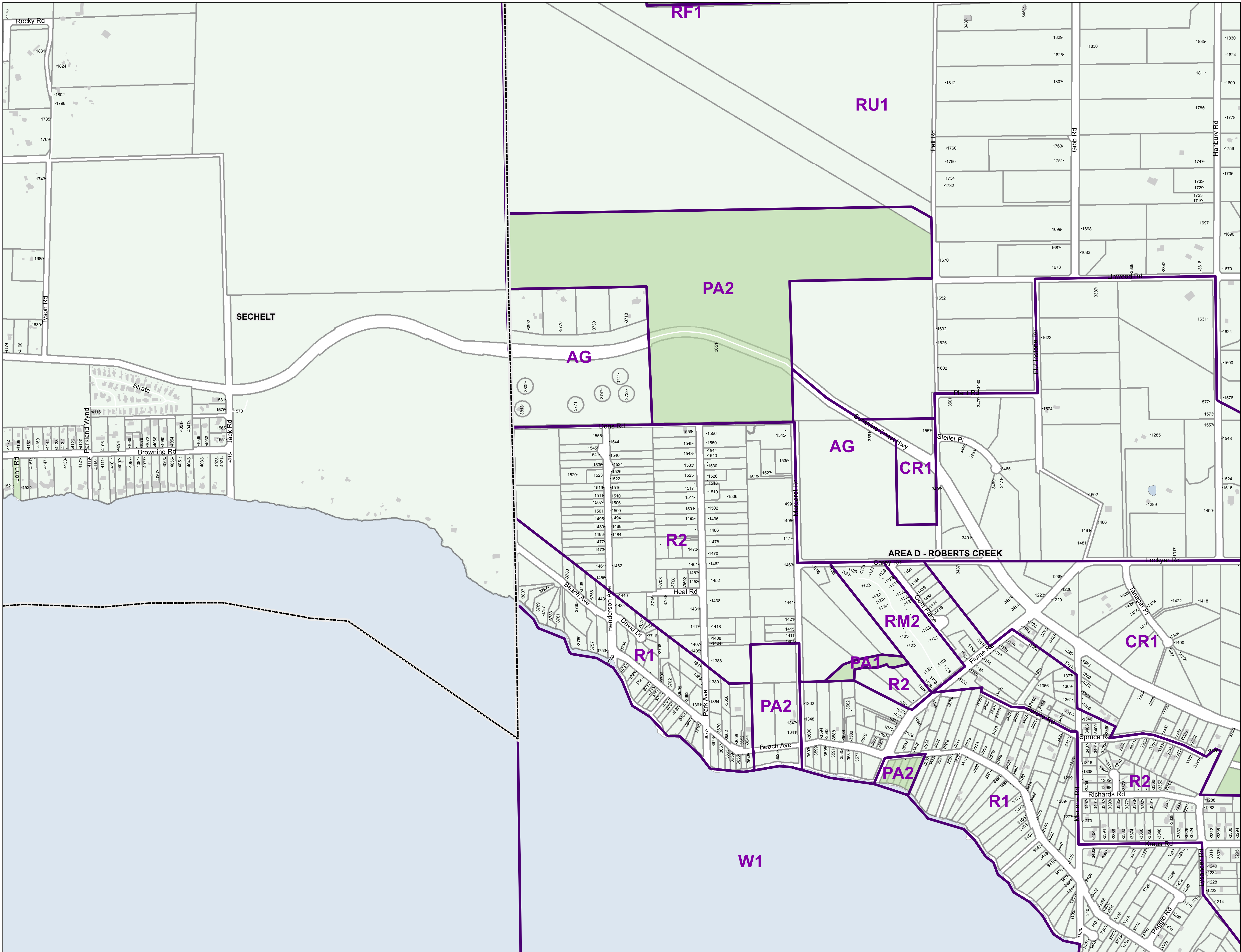
This information has been compiled by the Sunshine Coast Regional District using data derived from a number of sources with varying levels of accuracy. The Sunshine Coast Regional District disclaims all responsibility for the accuracy or completeness of this information.



Date: 2022-01-20  
Scale - 1:5,000







RESIDENTIAL ZONES

- Residential One
- Residential Two
- Residential Three
- Residential Multiple One
- Residential Multiple Two
- Residential Multiple Three

- R1
- R2
- R3
- RM1
- RM2
- RM3

RURAL ZONES

- Country Residential One
- Country Residential Two
- Rural One
- Rural One A
- Rural Two
- Rural Two A
- Rural Three
- Rural Three A
- Rural Three B
- Rural Forest One
- Rural Forest Two
- Rural Forest Three
- Rural Forest Four
- Rural Forest Five
- Agriculture

- CR1
- CR2
- RU1
- RU1A
- RU2
- RU2A
- RU3
- RU3A
- RU3B
- RF1
- RF2
- RF3
- RF4
- RF5
- AG

COMPREHENSIVE DEVELOPMENT ZONES

- Comprehensive Development One
- Comprehensive Development Two
- Comprehensive Development Three
- Comprehensive Development Four

- CD1
- CD2
- CD3
- CD4

COMMERCIAL ZONES

- Commercial One
- Commercial Two
- Commercial Three
- Commercial Four
- Commercial Five
- Marine Transportation

- C1
- C2
- C3
- C4
- C5
- M1

WATER ZONES

- Water One
- Water Two

- W1
- W2

INDUSTRIAL ZONES

- Industrial One
- Industrial Two
- Industrial Three
- Industrial Four
- Industrial Five
- Industrial Six
- Industrial Seven
- Industrial Eight
- Industrial Nine
- Industrial Ten
- Industrial Eleven
- Industrial Twelve
- Industrial Thirteen

- I1
- I2
- I3
- I4
- I5
- I6
- I7
- I8
- I9
- I10
- I11
- I12
- I13

PARK ZONES

- Park and Assembly One
- Park and Assembly Two
- Park and Assembly Three
- Park and Assembly Four

- PA1
- PA2
- PA3
- PA4

Land Use Zoning

BYLAW: 722  
SCHEDULE: A

LAND USE ZONING  
Map # 1205

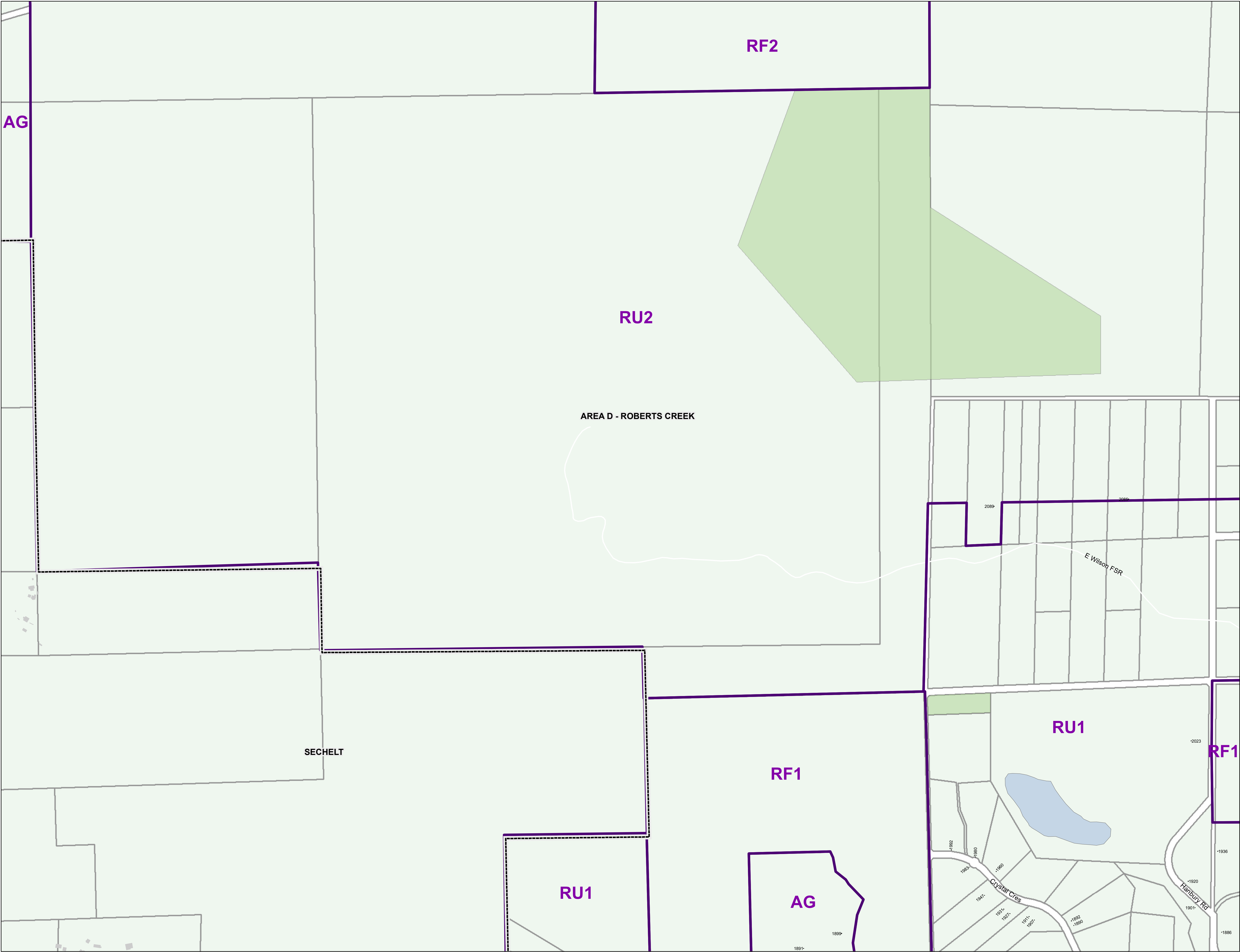
This information has been compiled by the Sunshine Coast Regional District using data derived from a number of sources with varying levels of accuracy. The Sunshine Coast Regional District disclaims all responsibility for the accuracy or completeness of this information.



Date: 2022-01-20  
Scale - 1:5,000

0 100 200 400 Meters





RESIDENTIAL ZONES

Residential One	R1
Residential Two	R2
Residential Three	R3
Residential Multiple One	RM1
Residential Multiple Two	RM2
Residential Multiple Three	RM3

RURAL ZONES

Country Residential One	CR1
Country Residential Two	CR2
Rural One	RU1
Rural One A	RU1A
Rural Two	RU2
Rural Two A	RU2A
Rural Three	RU3
Rural Three A	RU3A
Rural Three B	RU3B
Rural Forest One	RF1
Rural Forest Two	RF2
Rural Forest Three	RF3
Rural Forest Four	RF4
Rural Forest Five	RF5
Agriculture	AG

COMPREHENSIVE DEVELOPMENT ZONES

Comprehensive Development One	CD1
Comprehensive Development Two	CD2
Comprehensive Development Three	CD3
Comprehensive Development Four	CD4

COMMERCIAL ZONES

Commercial One	C1
Commercial Two	C2
Commercial Three	C3
Commercial Four	C4
Commercial Five	C5
Marine Transportation	M1

WATER ZONES

Water One	W1
Water Two	W2

INDUSTRIAL ZONES

Industrial One	I1
Industrial Two	I2
Industrial Three	I3
Industrial Four	I4
Industrial Five	I5
Industrial Six	I6
Industrial Seven	I7
Industrial Eight	I8
Industrial Nine	I9
Industrial Ten	I10
Industrial Eleven	I11
Industrial Twelve	I12
Industrial Thirteen	I13

PARK ZONES

Park and Assembly One	PA1
Park and Assembly Two	PA2
Park and Assembly Three	PA3
Park and Assembly Four	PA4

Land Use Zoning

BYLAW: 722  
SCHEDULE: A

LAND USE ZONING  
Map # 1206

This information has been compiled by the Sunshine Coast Regional District using data derived from a number of sources with varying levels of accuracy. The Sunshine Coast Regional District disclaims all responsibility for the accuracy or completeness of this information.



Date: 2022-01-20  
Scale - 1:5,000

0 100 200 400 Meters





RESIDENTIAL ZONES

Residential One	R1
Residential Two	R2
Residential Three	R3
Residential Multiple One	RM1
Residential Multiple Two	RM2
Residential Multiple Three	RM3

RURAL ZONES

Country Residential One	CR1
Country Residential Two	CR2
Rural One	RU1
Rural One A	RU1A
Rural Two	RU2
Rural Two A	RU2A
Rural Three	RU3
Rural Three A	RU3A
Rural Three B	RU3B
Rural Forest One	RF1
Rural Forest Two	RF2
Rural Forest Three	RF3
Rural Forest Four	RF4
Rural Forest Five	RF5
Agriculture	AG

COMPREHENSIVE DEVELOPMENT ZONES

Comprehensive Development One	CD1
Comprehensive Development Two	CD2
Comprehensive Development Three	CD3
Comprehensive Development Four	CD4

COMMERCIAL ZONES

Commercial One	C1
Commercial Two	C2
Commercial Three	C3
Commercial Four	C4
Commercial Five	C5
Marine Transportation	M1

WATER ZONES

Water One	W1
Water Two	W2

INDUSTRIAL ZONES

Industrial One	I1
Industrial Two	I2
Industrial Three	I3
Industrial Four	I4
Industrial Five	I5
Industrial Six	I6
Industrial Seven	I7
Industrial Eight	I8
Industrial Nine	I9
Industrial Ten	I10
Industrial Eleven	I11
Industrial Twelve	I12
Industrial Thirteen	I13

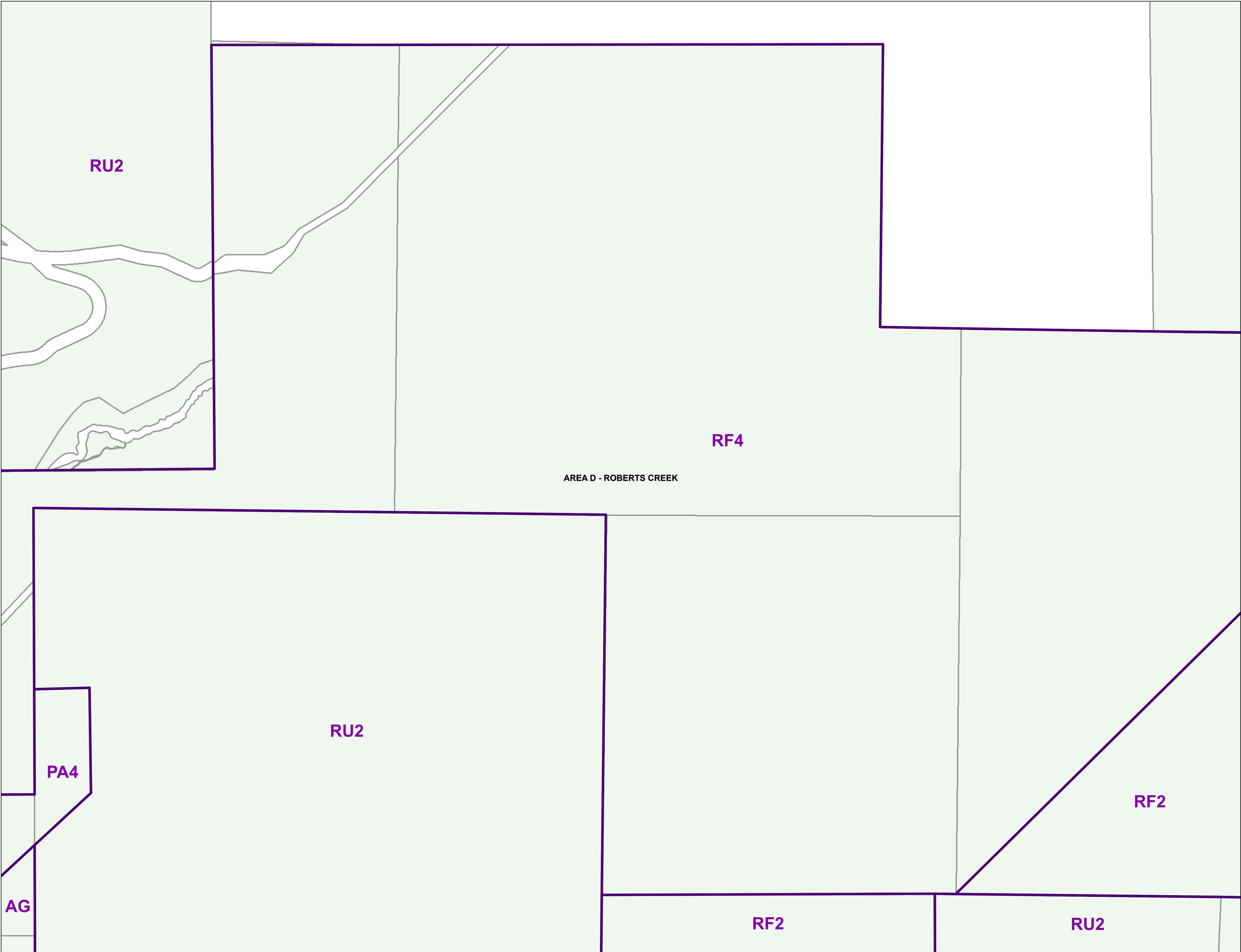
PARK ZONES

Park and Assembly One	PA1
Park and Assembly Two	PA2
Park and Assembly Three	PA3
Park and Assembly Four	PA4

 Land Use Zoning

BYLAW: 722  
SCHEDULE: A

LAND USE ZONING  
Map # 1207



This information has been compiled by the Sunshine Coast Regional District using data derived from a number of sources with varying levels of accuracy. The Sunshine Coast Regional District disclaims all responsibility for the accuracy or completeness of this information.



Date: 2022-01-20  
Scale - 1:5,000







RESIDENTIAL ZONES

Residential One	R1
Residential Two	R2
Residential Three	R3
Residential Multiple One	RM1
Residential Multiple Two	RM2
Residential Multiple Three	RM3

RURAL ZONES

Country Residential One	CR1
Country Residential Two	CR2
Rural One	RU1
Rural One A	RU1A
Rural Two	RU2
Rural Two A	RU2A
Rural Three	RU3
Rural Three A	RU3A
Rural Three B	RU3B
Rural Forest One	RF1
Rural Forest Two	RF2
Rural Forest Three	RF3
Rural Forest Four	RF4
Rural Forest Five	RF5
Agriculture	AG

COMPREHENSIVE DEVELOPMENT ZONES

Comprehensive Development One	CD1
Comprehensive Development Two	CD2
Comprehensive Development Three	CD3
Comprehensive Development Four	CD4

COMMERCIAL ZONES

Commercial One	C1
Commercial Two	C2
Commercial Three	C3
Commercial Four	C4
Commercial Five	C5
Marine Transportation	M1

WATER ZONES

Water One	W1
Water Two	W2

INDUSTRIAL ZONES

Industrial One	I1
Industrial Two	I2
Industrial Three	I3
Industrial Four	I4
Industrial Five	I5
Industrial Six	I6
Industrial Seven	I7
Industrial Eight	I8
Industrial Nine	I9
Industrial Ten	I10
Industrial Eleven	I11
Industrial Twelve	I12
Industrial Thirteen	I13

PARK ZONES

Park and Assembly One	PA1
Park and Assembly Two	PA2
Park and Assembly Three	PA3
Park and Assembly Four	PA4

 Land Use Zoning

BYLAW: 722  
SCHEDULE: A

LAND USE ZONING  
Map # 1208

AREA B - HALFMOON BAY

RU2

AREA D - ROBERTS CREEK

This information has been compiled by the Sunshine Coast Regional District using data derived from a number of sources with varying levels of accuracy. The Sunshine Coast Regional District disclaims all responsibility for the accuracy or completeness of this information.



Date: 2022-01-20  
Scale - 1:5,000

0 100 200 400 Meters



RESIDENTIAL ZONES

Residential One	R1
Residential Two	R2
Residential Three	R3
Residential Multiple One	RM1
Residential Multiple Two	RM2
Residential Multiple Three	RM3

RURAL ZONES

Country Residential One	CR1
Country Residential Two	CR2
Rural One	RU1
Rural One A	RU1A
Rural Two	RU2
Rural Two A	RU2A
Rural Three	RU3
Rural Three A	RU3A
Rural Three B	RU3B
Rural Forest One	RF1
Rural Forest Two	RF2
Rural Forest Three	RF3
Rural Forest Four	RF4
Rural Forest Five	RF5
Agriculture	AG

COMPREHENSIVE DEVELOPMENT ZONES

Comprehensive Development One	CD1
Comprehensive Development Two	CD2
Comprehensive Development Three	CD3
Comprehensive Development Four	CD4

COMMERCIAL ZONES

Commercial One	C1
Commercial Two	C2
Commercial Three	C3
Commercial Four	C4
Commercial Five	C5
Marine Transportation	M1

WATER ZONES

Water One	W1
Water Two	W2

INDUSTRIAL ZONES

Industrial One	I1
Industrial Two	I2
Industrial Three	I3
Industrial Four	I4
Industrial Five	I5
Industrial Six	I6
Industrial Seven	I7
Industrial Eight	I8
Industrial Nine	I9
Industrial Ten	I10
Industrial Eleven	I11
Industrial Twelve	I12
Industrial Thirteen	I13

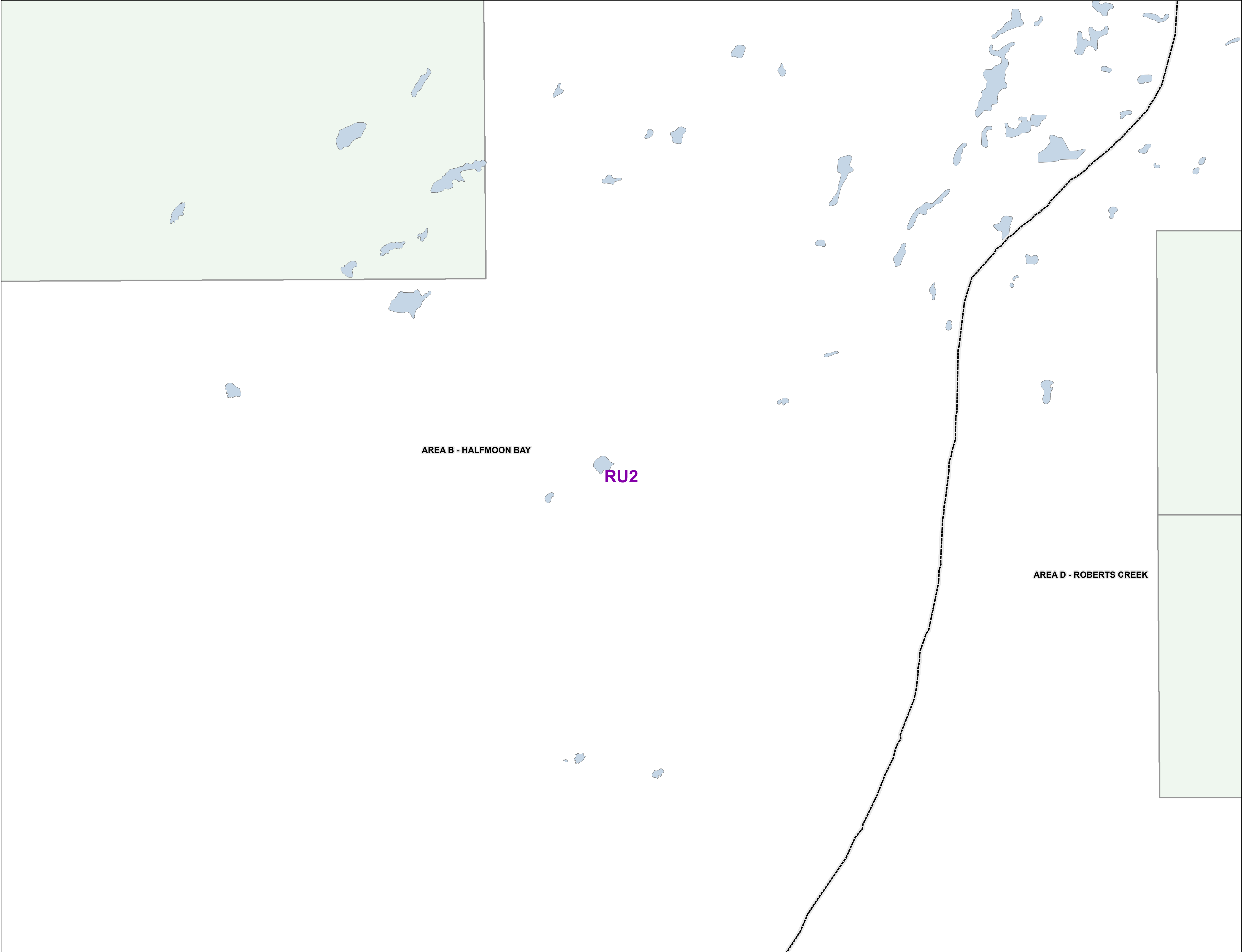
PARK ZONES

Park and Assembly One	PA1
Park and Assembly Two	PA2
Park and Assembly Three	PA3
Park and Assembly Four	PA4

 Land Use Zoning

BYLAW: 722  
SCHEDULE: A

LAND USE ZONING  
Map # 1209



AREA B - HALFMOON BAY

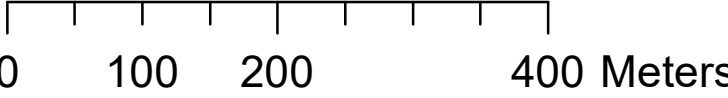
RU2

AREA D - ROBERTS CREEK

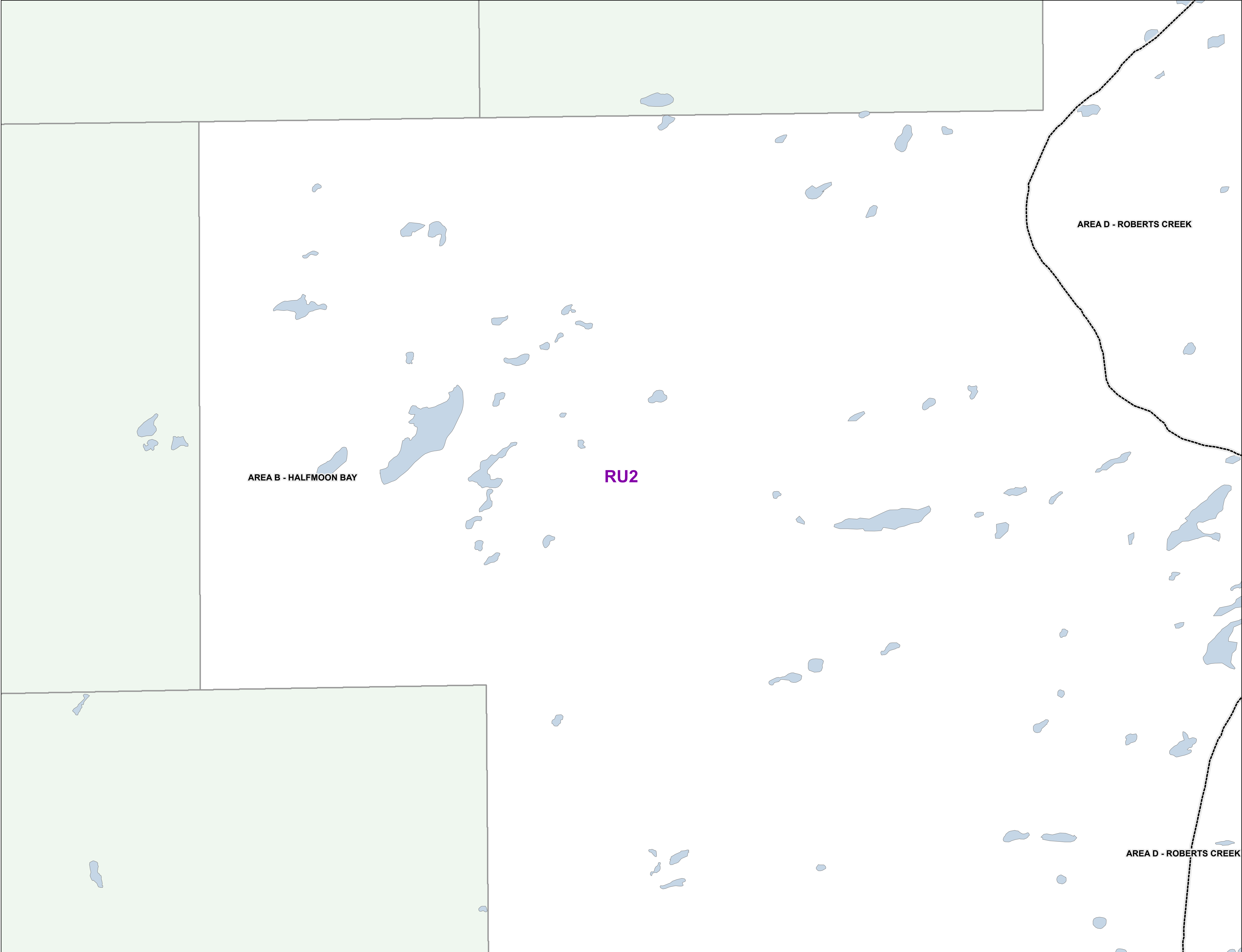

This information has been compiled by the Sunshine Coast Regional District using data derived from a number of sources with varying levels of accuracy. The Sunshine Coast Regional District disclaims all responsibility for the accuracy or completeness of this information.



Date: 2022-01-20  
Scale - 1:5,000







RESIDENTIAL ZONES

Residential One	R1
Residential Two	R2
Residential Three	R3
Residential Multiple One	RM1
Residential Multiple Two	RM2
Residential Multiple Three	RM3

RURAL ZONES

Country Residential One	CR1
Country Residential Two	CR2
Rural One	RU1
Rural One A	RU1A
Rural Two	RU2
Rural Two A	RU2A
Rural Three	RU3
Rural Three A	RU3A
Rural Three B	RU3B
Rural Forest One	RF1
Rural Forest Two	RF2
Rural Forest Three	RF3
Rural Forest Four	RF4
Rural Forest Five	RF5
Agriculture	AG

COMPREHENSIVE DEVELOPMENT ZONES

Comprehensive Development One	CD1
Comprehensive Development Two	CD2
Comprehensive Development Three	CD3
Comprehensive Development Four	CD4

COMMERCIAL ZONES

Commercial One	C1
Commercial Two	C2
Commercial Three	C3
Commercial Four	C4
Commercial Five	C5
Marine Transportation	M1

WATER ZONES

Water One	W1
Water Two	W2

INDUSTRIAL ZONES

Industrial One	I1
Industrial Two	I2
Industrial Three	I3
Industrial Four	I4
Industrial Five	I5
Industrial Six	I6
Industrial Seven	I7
Industrial Eight	I8
Industrial Nine	I9
Industrial Ten	I10
Industrial Eleven	I11
Industrial Twelve	I12
Industrial Thirteen	I13

PARK ZONES

Park and Assembly One	PA1
Park and Assembly Two	PA2
Park and Assembly Three	PA3
Park and Assembly Four	PA4

Land Use Zoning

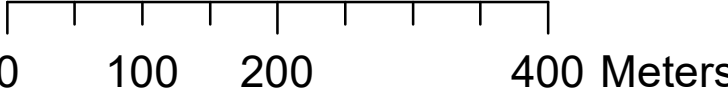
BYLAW: 722  
SCHEDULE: A

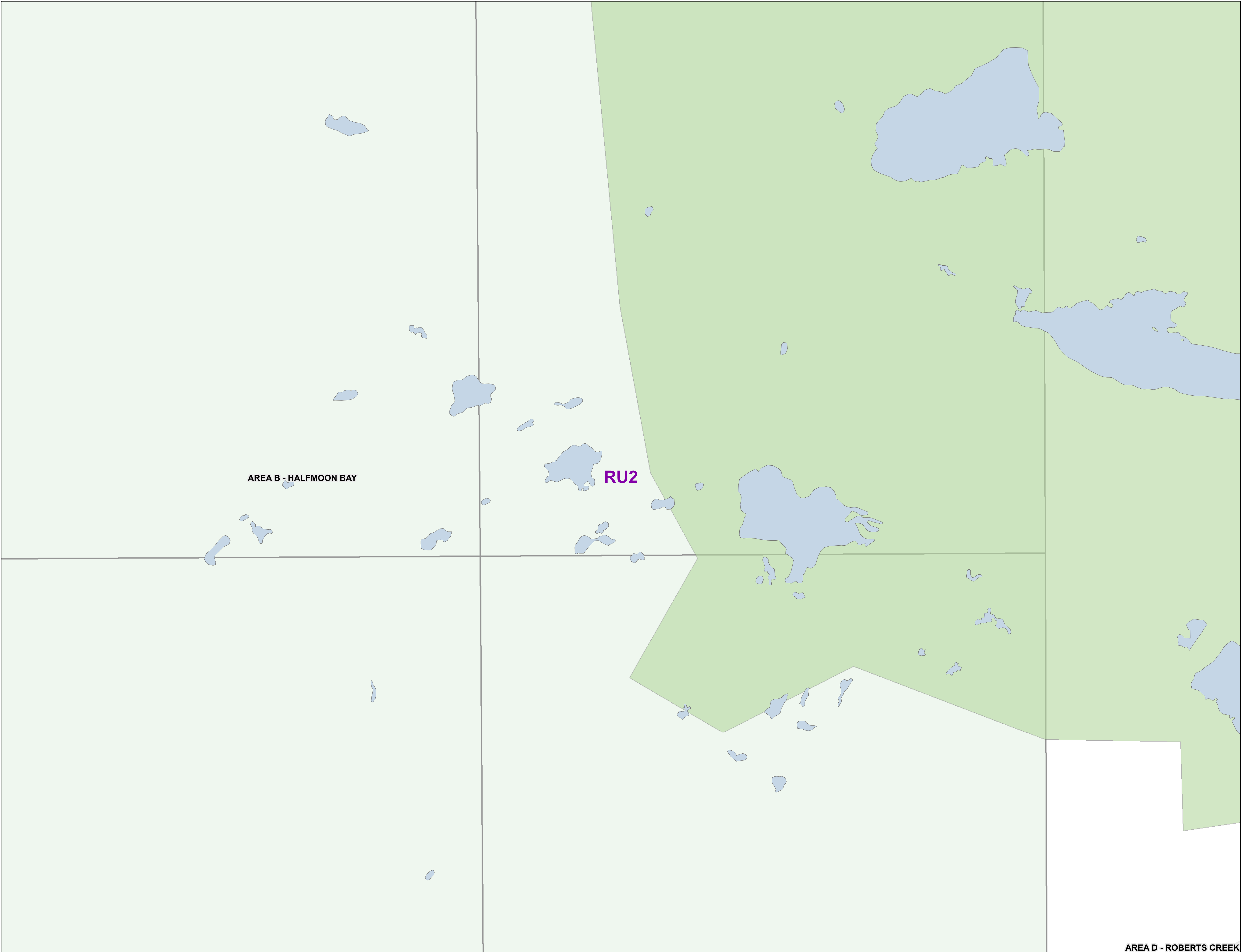
LAND USE ZONING  
Map # 1210

This information has been compiled by the Sunshine Coast Regional District using data derived from a number of sources with varying levels of accuracy. The Sunshine Coast Regional District disclaims all responsibility for the accuracy or completeness of this information.



Date: 2022-01-20  
Scale - 1:5,000





RESIDENTIAL ZONES

Residential One	R1
Residential Two	R2
Residential Three	R3
Residential Multiple One	RM1
Residential Multiple Two	RM2
Residential Multiple Three	RM3

RURAL ZONES

Country Residential One	CR1
Country Residential Two	CR2
Rural One	RU1
Rural One A	RU1A
Rural Two	RU2
Rural Two A	RU2A
Rural Three	RU3
Rural Three A	RU3A
Rural Three B	RU3B
Rural Forest One	RF1
Rural Forest Two	RF2
Rural Forest Three	RF3
Rural Forest Four	RF4
Rural Forest Five	RF5
Agriculture	AG

COMPREHENSIVE DEVELOPMENT ZONES

Comprehensive Development One	CD1
Comprehensive Development Two	CD2
Comprehensive Development Three	CD3
Comprehensive Development Four	CD4

COMMERCIAL ZONES

Commercial One	C1
Commercial Two	C2
Commercial Three	C3
Commercial Four	C4
Commercial Five	C5
Marine Transportation	M1

WATER ZONES

Water One	W1
Water Two	W2

INDUSTRIAL ZONES

Industrial One	I1
Industrial Two	I2
Industrial Three	I3
Industrial Four	I4
Industrial Five	I5
Industrial Six	I6
Industrial Seven	I7
Industrial Eight	I8
Industrial Nine	I9
Industrial Ten	I10
Industrial Eleven	I11
Industrial Twelve	I12
Industrial Thirteen	I13

PARK ZONES

Park and Assembly One	PA1
Park and Assembly Two	PA2
Park and Assembly Three	PA3
Park and Assembly Four	PA4

Land Use Zoning

BYLAW: 722  
SCHEDULE: A

LAND USE ZONING  
Map # 1211

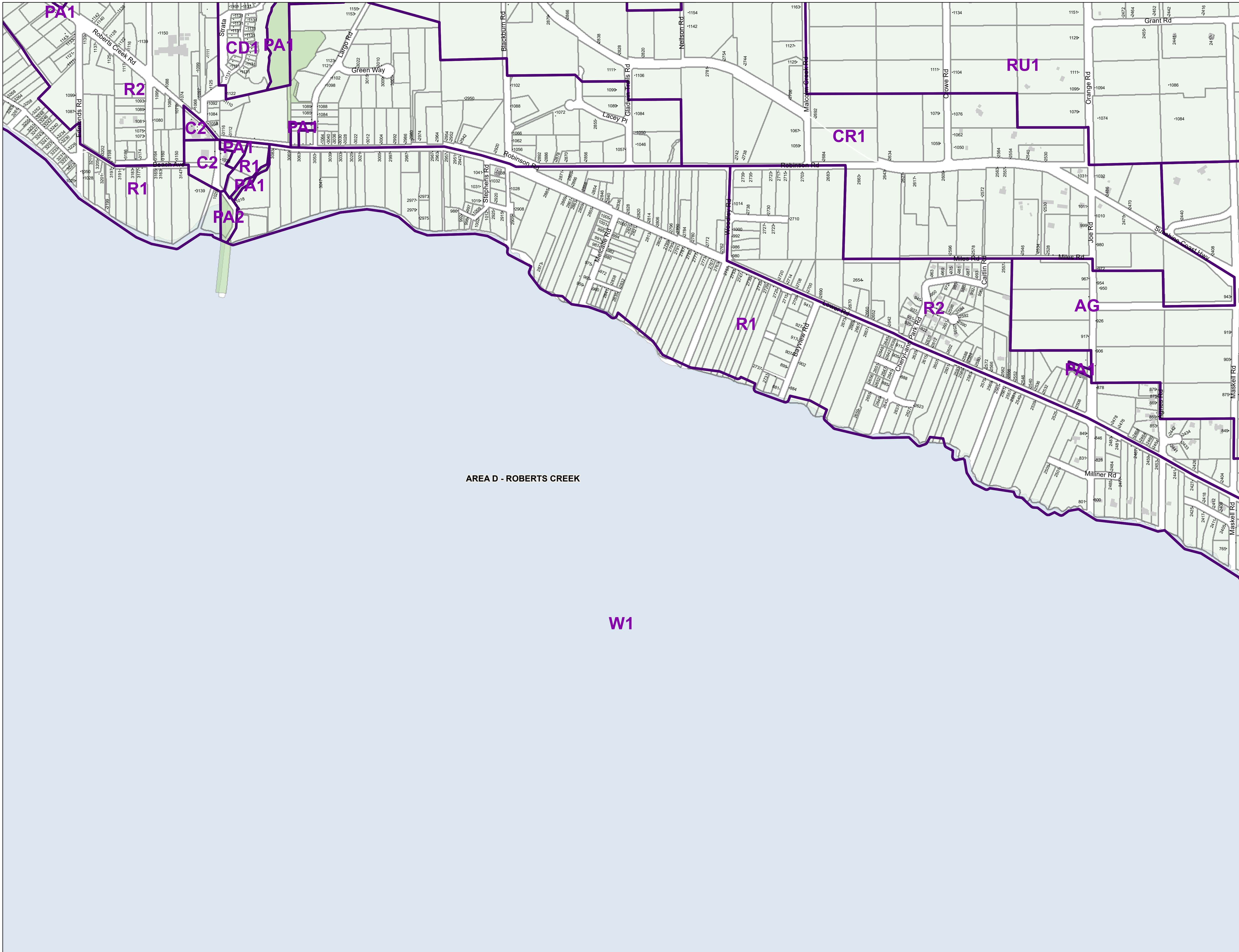
This information has been compiled by the Sunshine Coast Regional District using data derived from a number of sources with varying levels of accuracy. The Sunshine Coast Regional District disclaims all responsibility for the accuracy or completeness of this information.



Date: 2022-01-20  
Scale - 1:5,000

0 100 200 400 Meters





RESIDENTIAL ZONES

- Residential One
- Residential Two
- Residential Three
- Residential Multiple One
- Residential Multiple Two
- Residential Multiple Three

- R1
- R2
- R3
- RM1
- RM2
- RM3

RURAL ZONES

- Country Residential One
- Country Residential Two
- Rural One
- Rural One A
- Rural Two
- Rural Two A
- Rural Three
- Rural Three A
- Rural Three B
- Rural Forest One
- Rural Forest Two
- Rural Forest Three
- Rural Forest Four
- Rural Forest Five
- Agriculture

- CR1
- CR2
- RU1
- RU1A
- RU2
- RU2A
- RU3
- RU3A
- RU3B
- RF1
- RF2
- RF3
- RF4
- RF5
- AG

COMPREHENSIVE DEVELOPMENT ZONES

- Comprehensive Development One
- Comprehensive Development Two
- Comprehensive Development Three
- Comprehensive Development Four

- CD1
- CD2
- CD3
- CD4

COMMERCIAL ZONES

- Commercial One
- Commercial Two
- Commercial Three
- Commercial Four
- Commercial Five
- Marine Transportation

- C1
- C2
- C3
- C4
- C5
- M1

WATER ZONES

- Water One
- Water Two

- W1
- W2

INDUSTRIAL ZONES

- Industrial One
- Industrial Two
- Industrial Three
- Industrial Four
- Industrial Five
- Industrial Six
- Industrial Seven
- Industrial Eight
- Industrial Nine
- Industrial Ten
- Industrial Eleven
- Industrial Twelve
- Industrial Thirteen

- I1
- I2
- I3
- I4
- I5
- I6
- I7
- I8
- I9
- I10
- I11
- I12
- I13

PARK ZONES

- Park and Assembly One
- Park and Assembly Two
- Park and Assembly Three
- Park and Assembly Four

- PA1
- PA2
- PA3
- PA4

Land Use Zoning

BYLAW: 722  
SCHEDULE: A

LAND USE ZONING  
Map # 1304

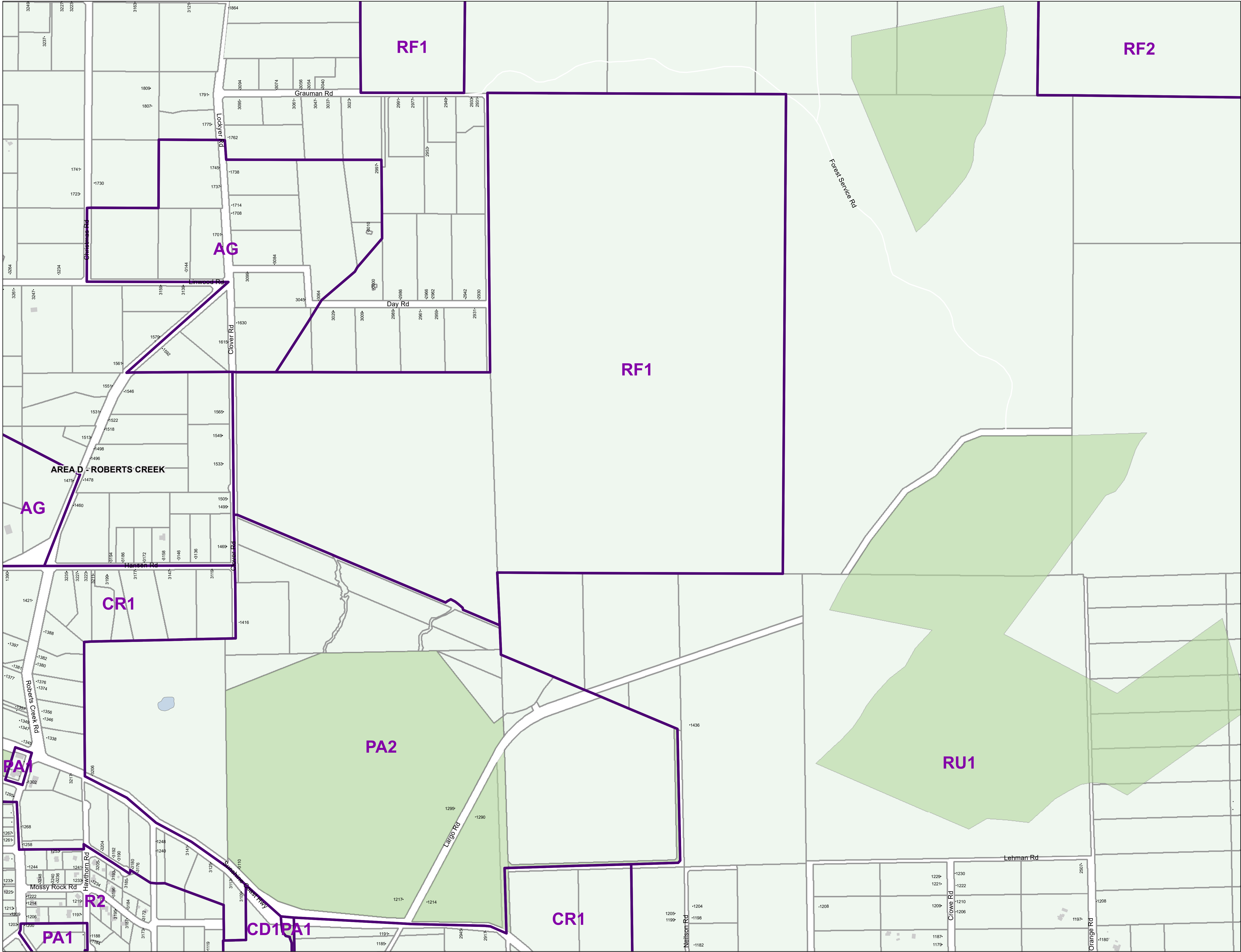
This information has been compiled by the Sunshine Coast Regional District using data derived from a number of sources with varying levels of accuracy. The Sunshine Coast Regional District disclaims all responsibility for the accuracy or completeness of this information.



Date: 2022-01-20  
Scale - 1:5,000

0 100 200 400 Meters





RESIDENTIAL ZONES

Residential One	R1
Residential Two	R2
Residential Three	R3
Residential Multiple One	RM1
Residential Multiple Two	RM2
Residential Multiple Three	RM3

RURAL ZONES

Country Residential One	CR1
Country Residential Two	CR2
Rural One	RU1
Rural One A	RU1A
Rural Two	RU2
Rural Two A	RU2A
Rural Three	RU3
Rural Three A	RU3A
Rural Three B	RU3B
Rural Forest One	RF1
Rural Forest Two	RF2
Rural Forest Three	RF3
Rural Forest Four	RF4
Rural Forest Five	RF5
Agriculture	AG

COMPREHENSIVE DEVELOPMENT ZONES

Comprehensive Development One	CD1
Comprehensive Development Two	CD2
Comprehensive Development Three	CD3
Comprehensive Development Four	CD4

COMMERCIAL ZONES

Commercial One	C1
Commercial Two	C2
Commercial Three	C3
Commercial Four	C4
Commercial Five	C5
Marine Transportation	M1

WATER ZONES

Water One	W1
Water Two	W2

INDUSTRIAL ZONES

Industrial One	I1
Industrial Two	I2
Industrial Three	I3
Industrial Four	I4
Industrial Five	I5
Industrial Six	I6
Industrial Seven	I7
Industrial Eight	I8
Industrial Nine	I9
Industrial Ten	I10
Industrial Eleven	I11
Industrial Twelve	I12
Industrial Thirteen	I13

PARK ZONES

Park and Assembly One	PA1
Park and Assembly Two	PA2
Park and Assembly Three	PA3
Park and Assembly Four	PA4

Land Use Zoning

BYLAW: 722  
SCHEDULE: A

LAND USE ZONING  
Map # 1305

This information has been compiled by the Sunshine Coast Regional District using data derived from a number of sources with varying levels of accuracy. The Sunshine Coast Regional District disclaims all responsibility for the accuracy or completeness of this information.



Date: 2022-01-20  
Scale - 1:5,000

0 100 200 400 Meters





RESIDENTIAL ZONES

Residential One	R1
Residential Two	R2
Residential Three	R3
Residential Multiple One	RM1
Residential Multiple Two	RM2
Residential Multiple Three	RM3

RURAL ZONES

Country Residential One	CR1
Country Residential Two	CR2
Rural One	RU1
Rural One A	RU1A
Rural Two	RU2
Rural Two A	RU2A
Rural Three	RU3
Rural Three A	RU3A
Rural Three B	RU3B
Rural Forest One	RF1
Rural Forest Two	RF2
Rural Forest Three	RF3
Rural Forest Four	RF4
Rural Forest Five	RF5
Agriculture	AG

COMPREHENSIVE DEVELOPMENT ZONES

Comprehensive Development One	CD1
Comprehensive Development Two	CD2
Comprehensive Development Three	CD3
Comprehensive Development Four	CD4

COMMERCIAL ZONES

Commercial One	C1
Commercial Two	C2
Commercial Three	C3
Commercial Four	C4
Commercial Five	C5
Marine Transportation	M1

WATER ZONES

Water One	W1
Water Two	W2

INDUSTRIAL ZONES

Industrial One	I1
Industrial Two	I2
Industrial Three	I3
Industrial Four	I4
Industrial Five	I5
Industrial Six	I6
Industrial Seven	I7
Industrial Eight	I8
Industrial Nine	I9
Industrial Ten	I10
Industrial Eleven	I11
Industrial Twelve	I12
Industrial Thirteen	I13

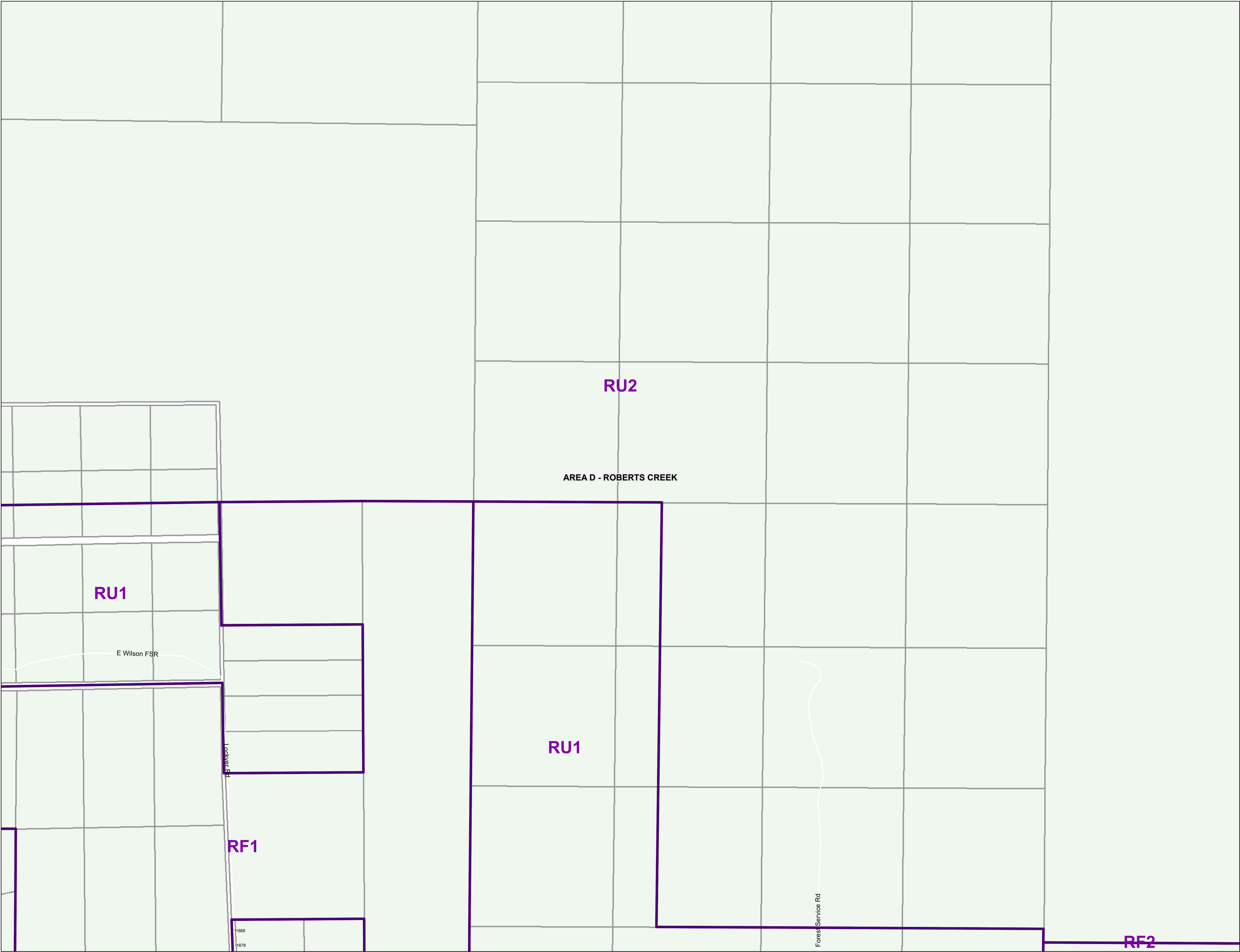
PARK ZONES

Park and Assembly One	PA1
Park and Assembly Two	PA2
Park and Assembly Three	PA3
Park and Assembly Four	PA4

Land Use Zoning

BYLAW: 722  
SCHEDULE: A

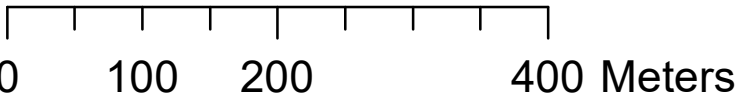
## LAND USE ZONING Map # 1306

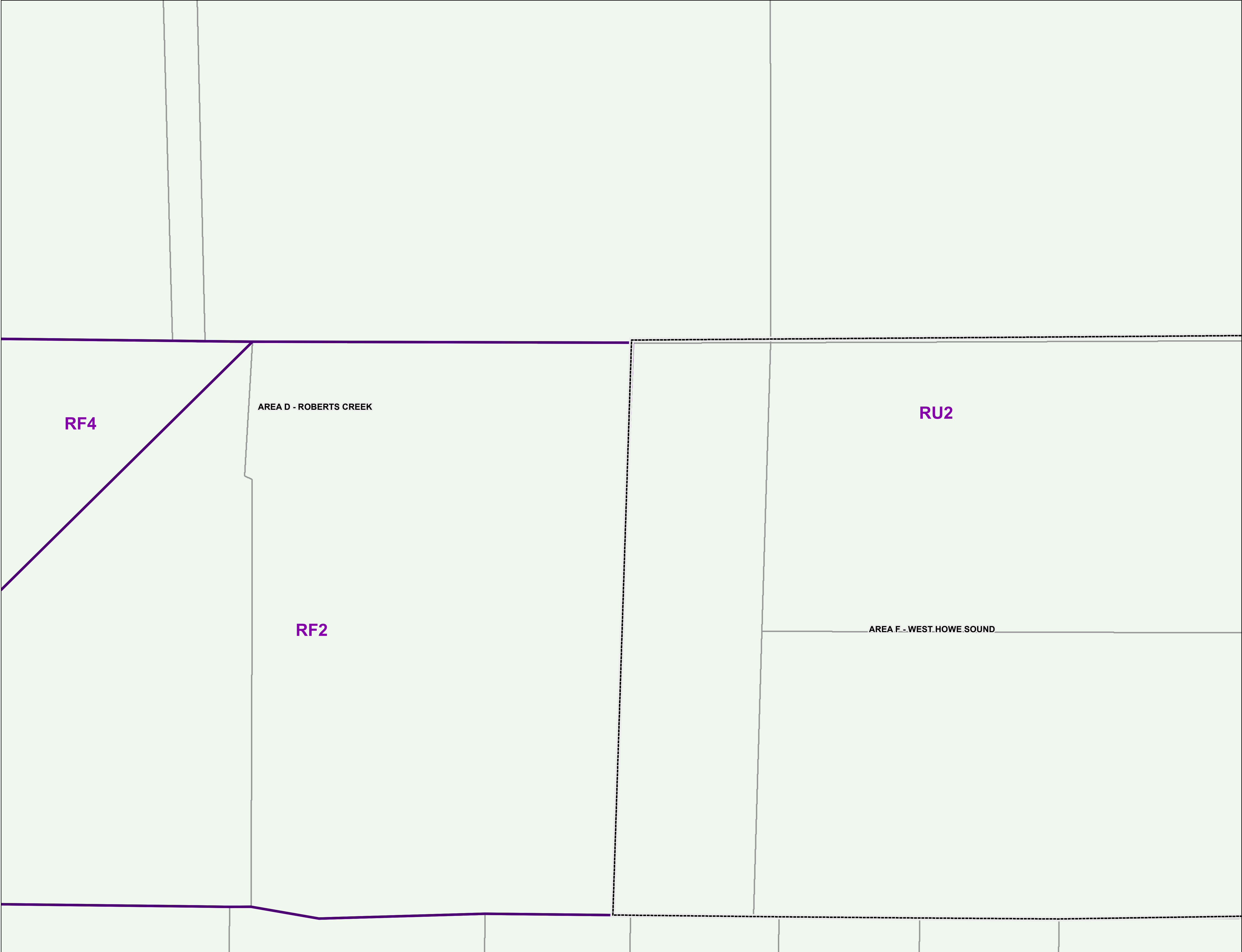


This information has been compiled by the Sunshine Coast Regional District using data derived from a number of sources with varying levels of accuracy. The Sunshine Coast Regional District disclaims all responsibility for the accuracy or completeness of this information.



Date: 2022-01-20  
Scale - 1:5,000





Park and Assembly One	PA1
Park and Assembly Two	PA2
Park and Assembly Three	PA3
Park and Assembly Four	PA4

# LAND USE ZONING

## Map # 1307





RESIDENTIAL ZONES

Residential One	R1
Residential Two	R2
Residential Three	R3
Residential Multiple One	RM1
Residential Multiple Two	RM2
Residential Multiple Three	RM3

RURAL ZONES

Country Residential One	CR1
Country Residential Two	CR2
Rural One	RU1
Rural One A	RU1A
Rural Two	RU2
Rural Two A	RU2A
Rural Three	RU3
Rural Three A	RU3A
Rural Three B	RU3B
Rural Forest One	RF1
Rural Forest Two	RF2
Rural Forest Three	RF3
Rural Forest Four	RF4
Rural Forest Five	RF5
Agriculture	AG

COMPREHENSIVE DEVELOPMENT ZONES

Comprehensive Development One	CD1
Comprehensive Development Two	CD2
Comprehensive Development Three	CD3
Comprehensive Development Four	CD4

COMMERCIAL ZONES

Commercial One	C1
Commercial Two	C2
Commercial Three	C3
Commercial Four	C4
Commercial Five	C5
Marine Transportation	M1

WATER ZONES

Water One	W1
Water Two	W2

INDUSTRIAL ZONES

Industrial One	I1
Industrial Two	I2
Industrial Three	I3
Industrial Four	I4
Industrial Five	I5
Industrial Six	I6
Industrial Seven	I7
Industrial Eight	I8
Industrial Nine	I9
Industrial Ten	I10
Industrial Eleven	I11
Industrial Twelve	I12
Industrial Thirteen	I13

PARK ZONES

Park and Assembly One	PA1
Park and Assembly Two	PA2
Park and Assembly Three	PA3
Park and Assembly Four	PA4

 Land Use Zoning

BYLAW: 722  
SCHEDULE: A

LAND USE ZONING  
Map # 1308




This information has been compiled by the Sunshine Coast Regional District using data derived from a number of sources with varying levels of accuracy. The Sunshine Coast Regional District disclaims all responsibility for the accuracy or completeness of this information.



Date: 2022-01-20  
Scale - 1:5,000

0 100 200 400 Meters



RESIDENTIAL ZONES

Residential One	R1
Residential Two	R2
Residential Three	R3
Residential Multiple One	RM1
Residential Multiple Two	RM2
Residential Multiple Three	RM3

RURAL ZONES

Country Residential One	CR1
Country Residential Two	CR2
Rural One	RU1
Rural One A	RU1A
Rural Two	RU2
Rural Two A	RU2A
Rural Three	RU3
Rural Three A	RU3A
Rural Three B	RU3B
Rural Forest One	RF1
Rural Forest Two	RF2
Rural Forest Three	RF3
Rural Forest Four	RF4
Rural Forest Five	RF5
Agriculture	AG

COMPREHENSIVE DEVELOPMENT ZONES

Comprehensive Development One	CD1
Comprehensive Development Two	CD2
Comprehensive Development Three	CD3
Comprehensive Development Four	CD4

COMMERCIAL ZONES

Commercial One	C1
Commercial Two	C2
Commercial Three	C3
Commercial Four	C4
Commercial Five	C5
Marine Transportation	M1

WATER ZONES


Water One	W1
Water Two	W2

INDUSTRIAL ZONES

Industrial One	I1
Industrial Two	I2
Industrial Three	I3
Industrial Four	I4
Industrial Five	I5
Industrial Six	I6
Industrial Seven	I7
Industrial Eight	I8
Industrial Nine	I9
Industrial Ten	I10
Industrial Eleven	I11
Industrial Twelve	I12
Industrial Thirteen	I13

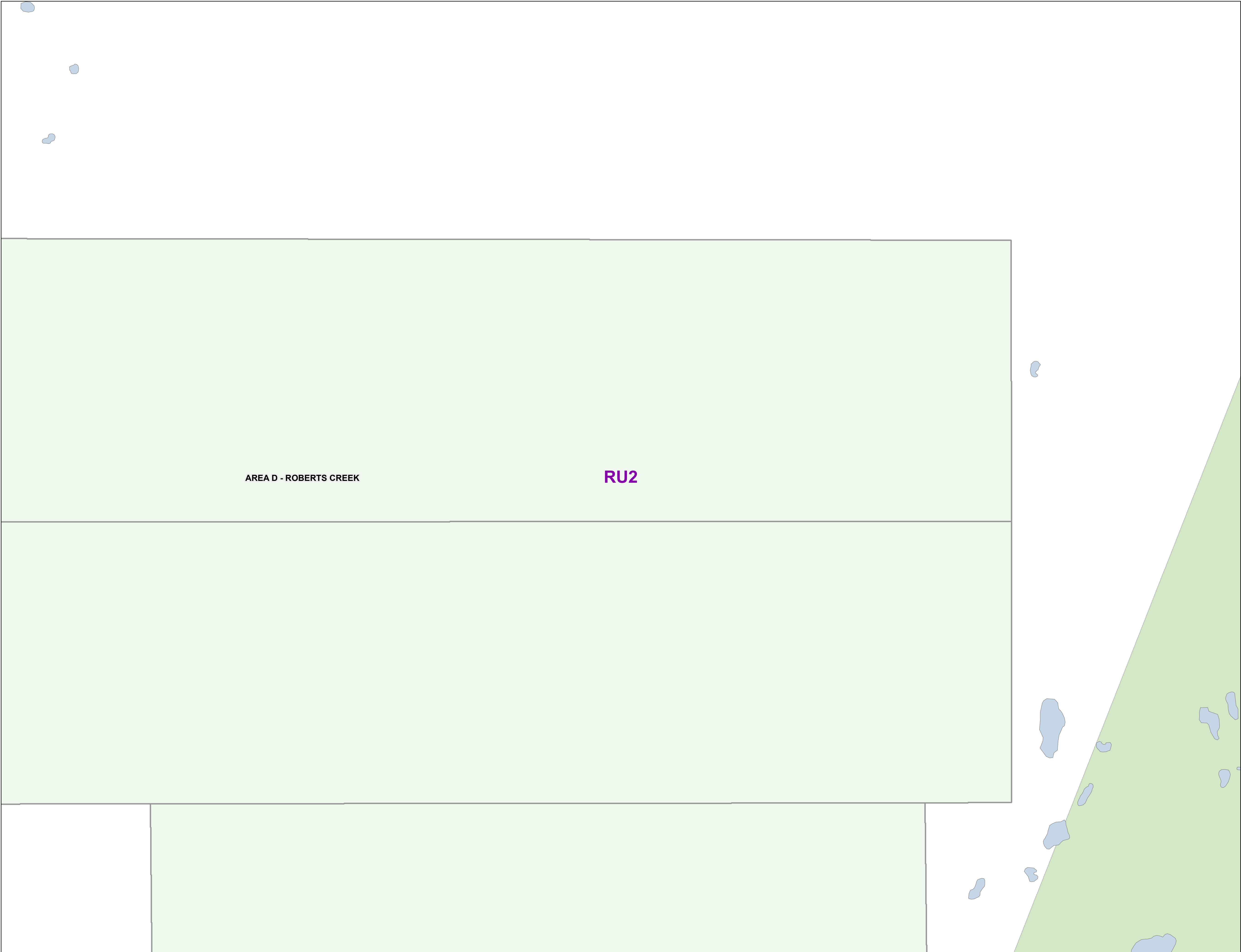
PARK ZONES

Park and Assembly One	PA1
Park and Assembly Two	PA2
Park and Assembly Three	PA3
Park and Assembly Four	PA4

 Land Use Zoning

BYLAW: 722  
SCHEDULE: A

LAND USE ZONING  
Map # 1309



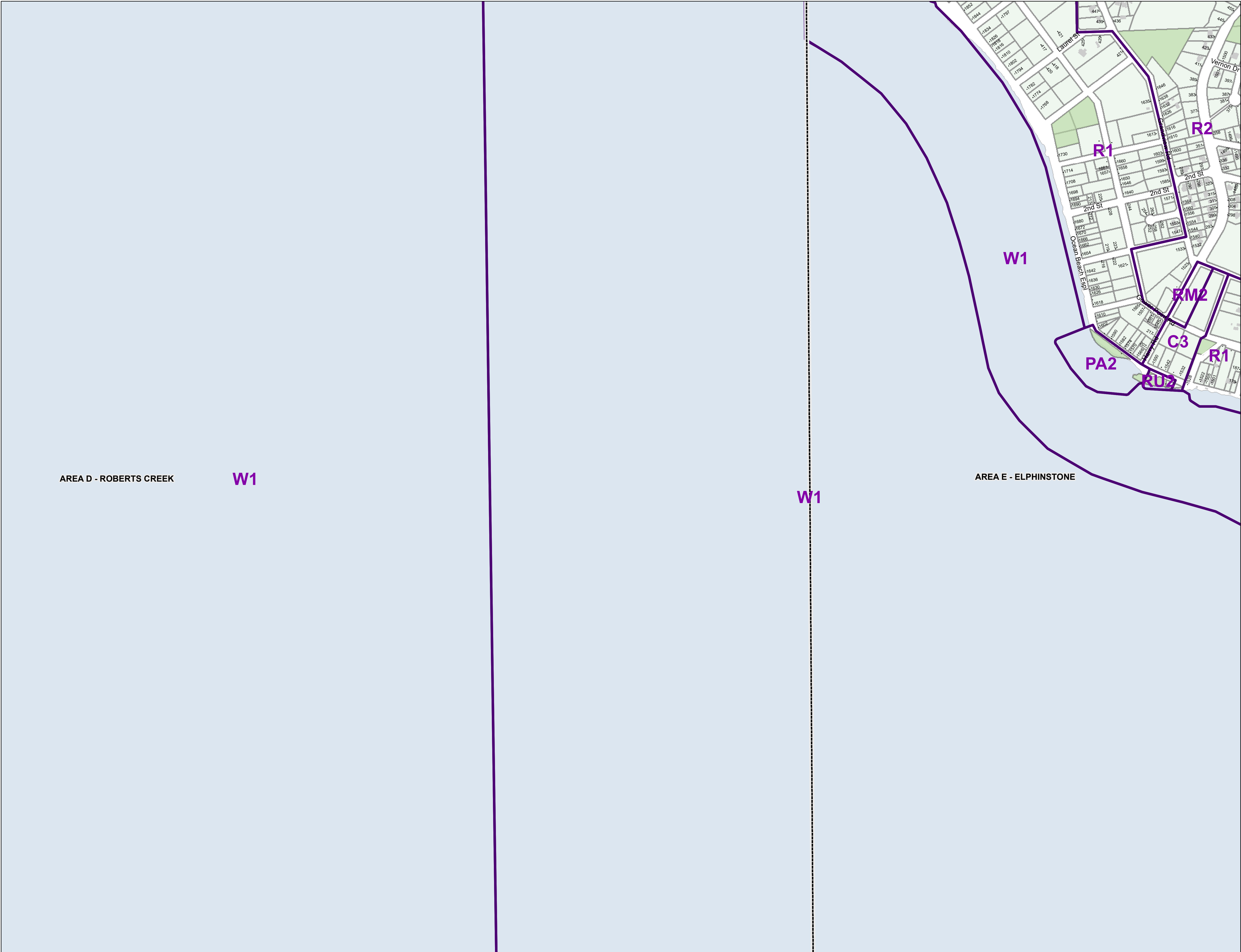
This information has been compiled by the Sunshine Coast Regional District using data derived from a number of sources with varying levels of accuracy. The Sunshine Coast Regional District disclaims all responsibility for the accuracy or completeness of this information.



Date: 2022-01-20  
Scale - 1:5,000

0 100 200 400 Meters





RESIDENTIAL ZONES

Residential One	R1
Residential Two	R2
Residential Three	R3
Residential Multiple One	RM1
Residential Multiple Two	RM2
Residential Multiple Three	RM3

RURAL ZONES

Country Residential One	CR1
Country Residential Two	CR2
Rural One	RU1
Rural One A	RU1A
Rural Two	RU2
Rural Two A	RU2A
Rural Three	RU3
Rural Three A	RU3A
Rural Three B	RU3B
Rural Forest One	RF1
Rural Forest Two	RF2
Rural Forest Three	RF3
Rural Forest Four	RF4
Rural Forest Five	RF5
Agriculture	AG

COMPREHENSIVE DEVELOPMENT ZONES

Comprehensive Development One	CD1
Comprehensive Development Two	CD2
Comprehensive Development Three	CD3
Comprehensive Development Four	CD4

COMMERCIAL ZONES

Commercial One	C1
Commercial Two	C2
Commercial Three	C3
Commercial Four	C4
Commercial Five	C5
Marine Transportation	M1

WATER ZONES

Water One	W1
Water Two	W2

INDUSTRIAL ZONES

Industrial One	I1
Industrial Two	I2
Industrial Three	I3
Industrial Four	I4
Industrial Five	I5
Industrial Six	I6
Industrial Seven	I7
Industrial Eight	I8
Industrial Nine	I9
Industrial Ten	I10
Industrial Eleven	I11
Industrial Twelve	I12
Industrial Thirteen	I13

PARK ZONES

Park and Assembly One	PA1
Park and Assembly Two	PA2
Park and Assembly Three	PA3
Park and Assembly Four	PA4

Land Use Zoning

BYLAW: 722  
SCHEDULE: A

LAND USE ZONING  
Map # 1403

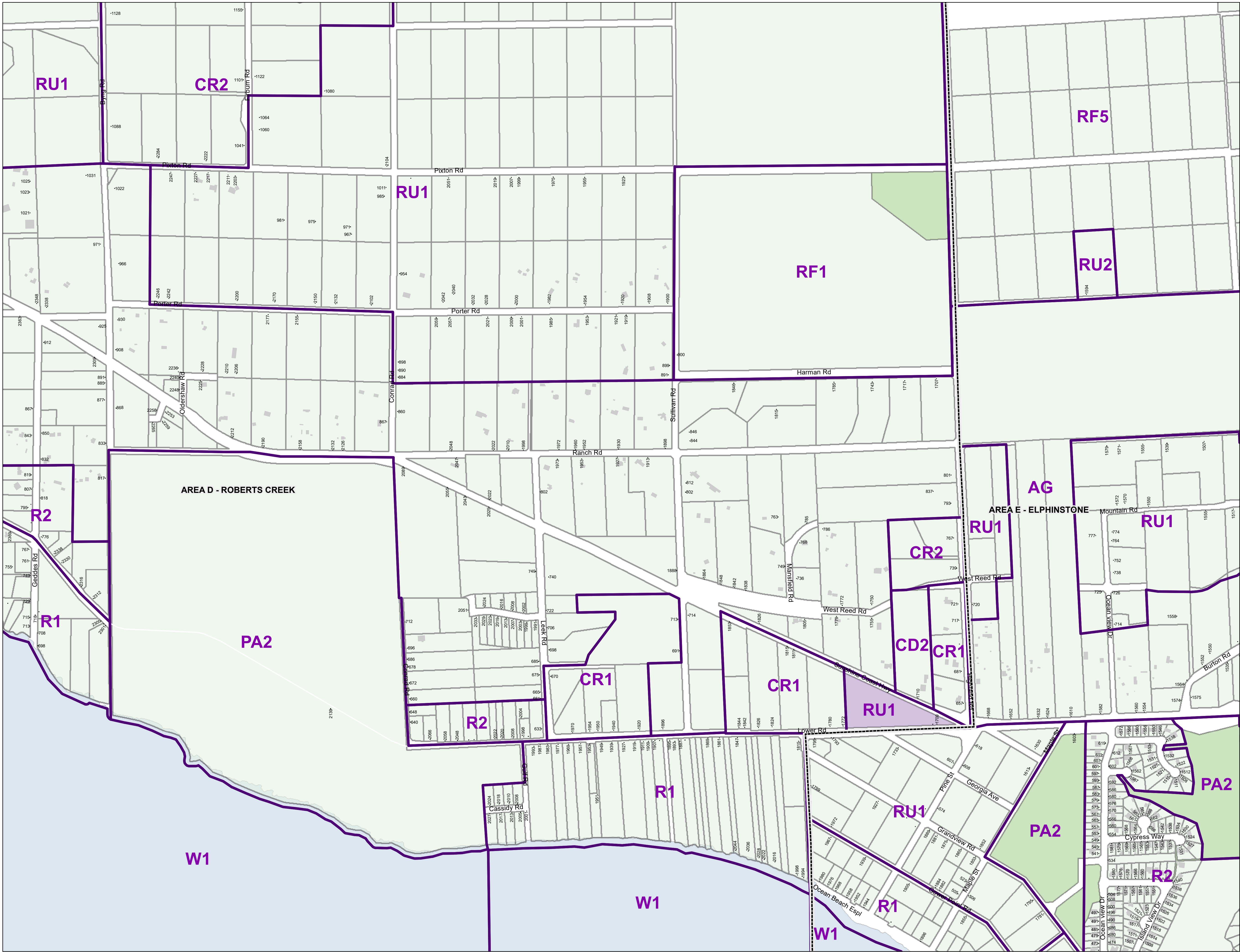
This information has been compiled by the Sunshine Coast Regional District using data derived from a number of sources with varying levels of accuracy. The Sunshine Coast Regional District disclaims all responsibility for the accuracy or completeness of this information.



Date: 2022-01-20  
Scale - 1:5,000







RESIDENTIAL ZONES

Residential One	R1
Residential Two	R2
Residential Three	R3
Residential Multiple One	RM1
Residential Multiple Two	RM2
Residential Multiple Three	RM3

RURAL ZONES

Country Residential One	CR1
Country Residential Two	CR2
Rural One	RU1
Rural One A	RU1A
Rural Two	RU2
Rural Two A	RU2A
Rural Three	RU3
Rural Three A	RU3A
Rural Three B	RU3B
Rural Forest One	RF1
Rural Forest Two	RF2
Rural Forest Three	RF3
Rural Forest Four	RF4
Rural Forest Five	RF5
Agriculture	AG

COMPREHENSIVE DEVELOPMENT ZONES

Comprehensive Development One	CD1
Comprehensive Development Two	CD2
Comprehensive Development Three	CD3
Comprehensive Development Four	CD4

COMMERCIAL ZONES

Commercial One	C1
Commercial Two	C2
Commercial Three	C3
Commercial Four	C4
Commercial Five	C5
Marine Transportation	M1

WATER ZONES

Water One	W1
Water Two	W2

INDUSTRIAL ZONES

Industrial One	I1
Industrial Two	I2
Industrial Three	I3
Industrial Four	I4
Industrial Five	I5
Industrial Six	I6
Industrial Seven	I7
Industrial Eight	I8
Industrial Nine	I9
Industrial Ten	I10
Industrial Eleven	I11
Industrial Twelve	I12
Industrial Thirteen	I13

PARK ZONES

Park and Assembly One	PA1
Park and Assembly Two	PA2
Park and Assembly Three	PA3
Park and Assembly Four	PA4

Land Use Zoning

BYLAW: 722  
SCHEDULE: A

LAND USE ZONING  
Map # 1404

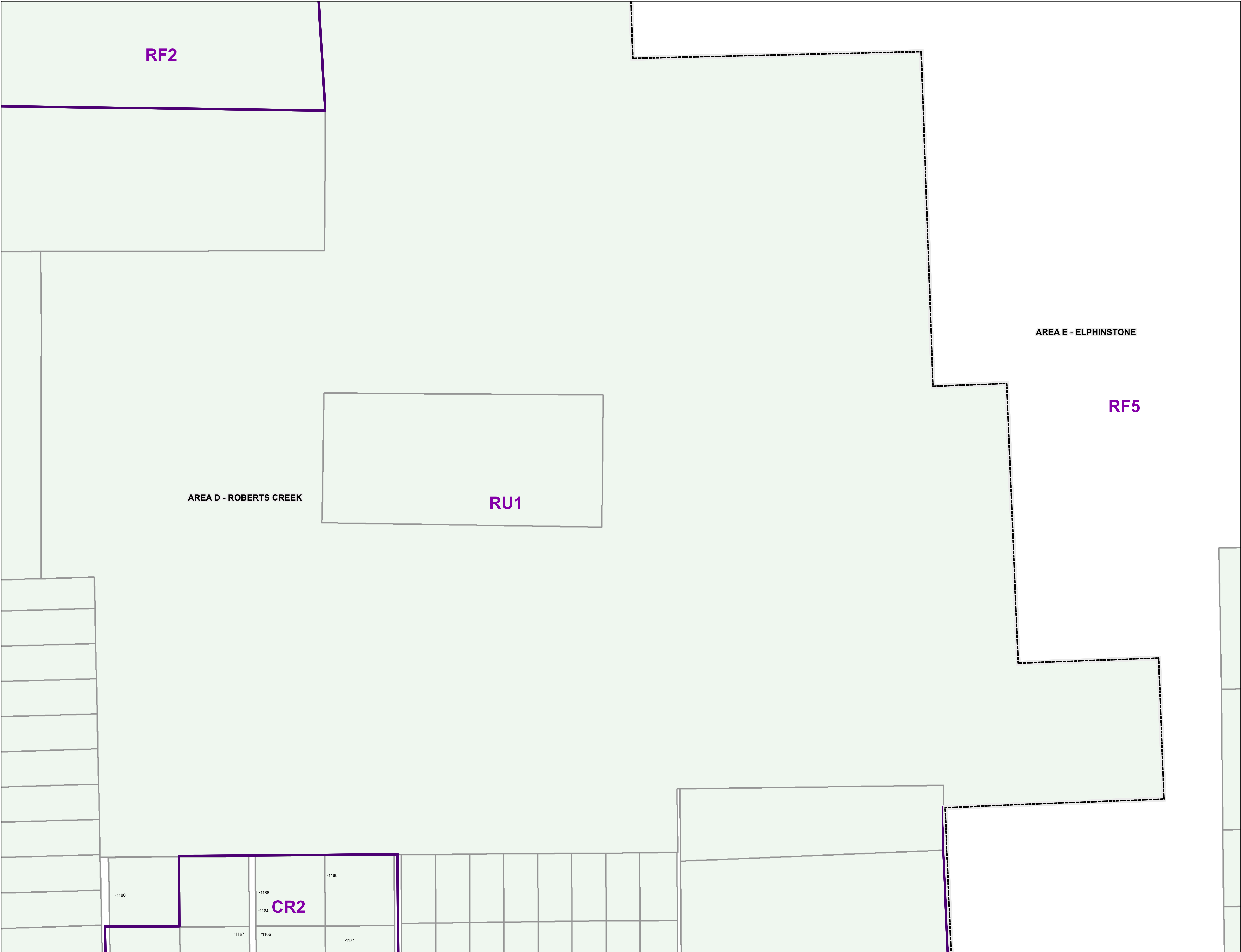
This information has been compiled by the Sunshine Coast Regional District using data derived from a number of sources with varying levels of accuracy. The Sunshine Coast Regional District disclaims all responsibility for the accuracy or completeness of this information.



Date: 2022-01-20  
Scale - 1:5,000

0 100 200 400 Meters





RESIDENTIAL ZONES

Residential One	R1
Residential Two	R2
Residential Three	R3
Residential Multiple One	RM1
Residential Multiple Two	RM2
Residential Multiple Three	RM3

RURAL ZONES

Country Residential One	CR1
Country Residential Two	CR2
Rural One	RU1
Rural One A	RU1A
Rural Two	RU2
Rural Two A	RU2A
Rural Three	RU3
Rural Three A	RU3A
Rural Three B	RU3B
Rural Forest One	RF1
Rural Forest Two	RF2
Rural Forest Three	RF3
Rural Forest Four	RF4
Rural Forest Five	RF5
Agriculture	AG

COMPREHENSIVE DEVELOPMENT ZONES

Comprehensive Development One	CD1
Comprehensive Development Two	CD2
Comprehensive Development Three	CD3
Comprehensive Development Four	CD4

COMMERCIAL ZONES

Commercial One	C1
Commercial Two	C2
Commercial Three	C3
Commercial Four	C4
Commercial Five	C5
Marine Transportation	M1

WATER ZONES

Water One	W1
Water Two	W2

INDUSTRIAL ZONES

Industrial One	I1
Industrial Two	I2
Industrial Three	I3
Industrial Four	I4
Industrial Five	I5
Industrial Six	I6
Industrial Seven	I7
Industrial Eight	I8
Industrial Nine	I9
Industrial Ten	I10
Industrial Eleven	I11
Industrial Twelve	I12
Industrial Thirteen	I13

PARK ZONES

Park and Assembly One	PA1
Park and Assembly Two	PA2
Park and Assembly Three	PA3
Park and Assembly Four	PA4

Land Use Zoning

BYLAW: 722  
SCHEDULE: A

LAND USE ZONING  
Map # 1405

This information has been compiled by the Sunshine Coast Regional District using data derived from a number of sources with varying levels of accuracy. The Sunshine Coast Regional District disclaims all responsibility for the accuracy or completeness of this information.



Date: 2022-01-20  
Scale - 1:5,000





RESIDENTIAL ZONES

Residential One	R1
Residential Two	R2
Residential Three	R3
Residential Multiple One	RM1
Residential Multiple Two	RM2
Residential Multiple Three	RM3

RURAL ZONES

Country Residential One	CR1
Country Residential Two	CR2
Rural One	RU1
Rural One A	RU1A
Rural Two	RU2
Rural Two A	RU2A
Rural Three	RU3
Rural Three A	RU3A
Rural Three B	RU3B
Rural Forest One	RF1
Rural Forest Two	RF2
Rural Forest Three	RF3
Rural Forest Four	RF4
Rural Forest Five	RF5
Agriculture	AG

COMPREHENSIVE DEVELOPMENT ZONES

Comprehensive Development One	CD1
Comprehensive Development Two	CD2
Comprehensive Development Three	CD3
Comprehensive Development Four	CD4

COMMERCIAL ZONES

Commercial One	C1
Commercial Two	C2
Commercial Three	C3
Commercial Four	C4
Commercial Five	C5
Marine Transportation	M1

WATER ZONES

Water One	W1
Water Two	W2

INDUSTRIAL ZONES

Industrial One	I1
Industrial Two	I2
Industrial Three	I3
Industrial Four	I4
Industrial Five	I5
Industrial Six	I6
Industrial Seven	I7
Industrial Eight	I8
Industrial Nine	I9
Industrial Ten	I10
Industrial Eleven	I11
Industrial Twelve	I12
Industrial Thirteen	I13

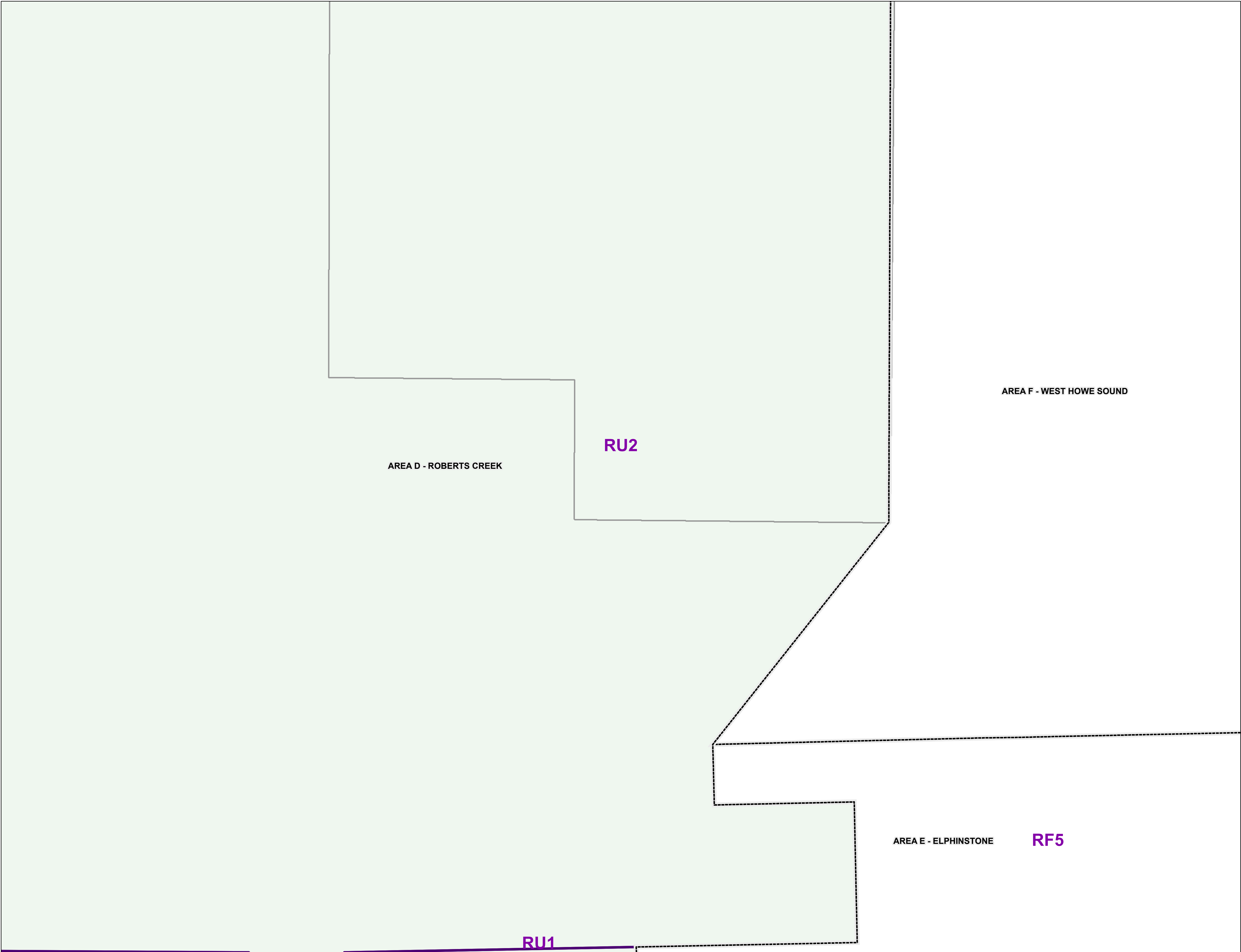
PARK ZONES

Park and Assembly One	PA1
Park and Assembly Two	PA2
Park and Assembly Three	PA3
Park and Assembly Four	PA4

 Land Use Zoning

BYLAW: 722  
SCHEDULE: A

LAND USE ZONING  
Map # 1406



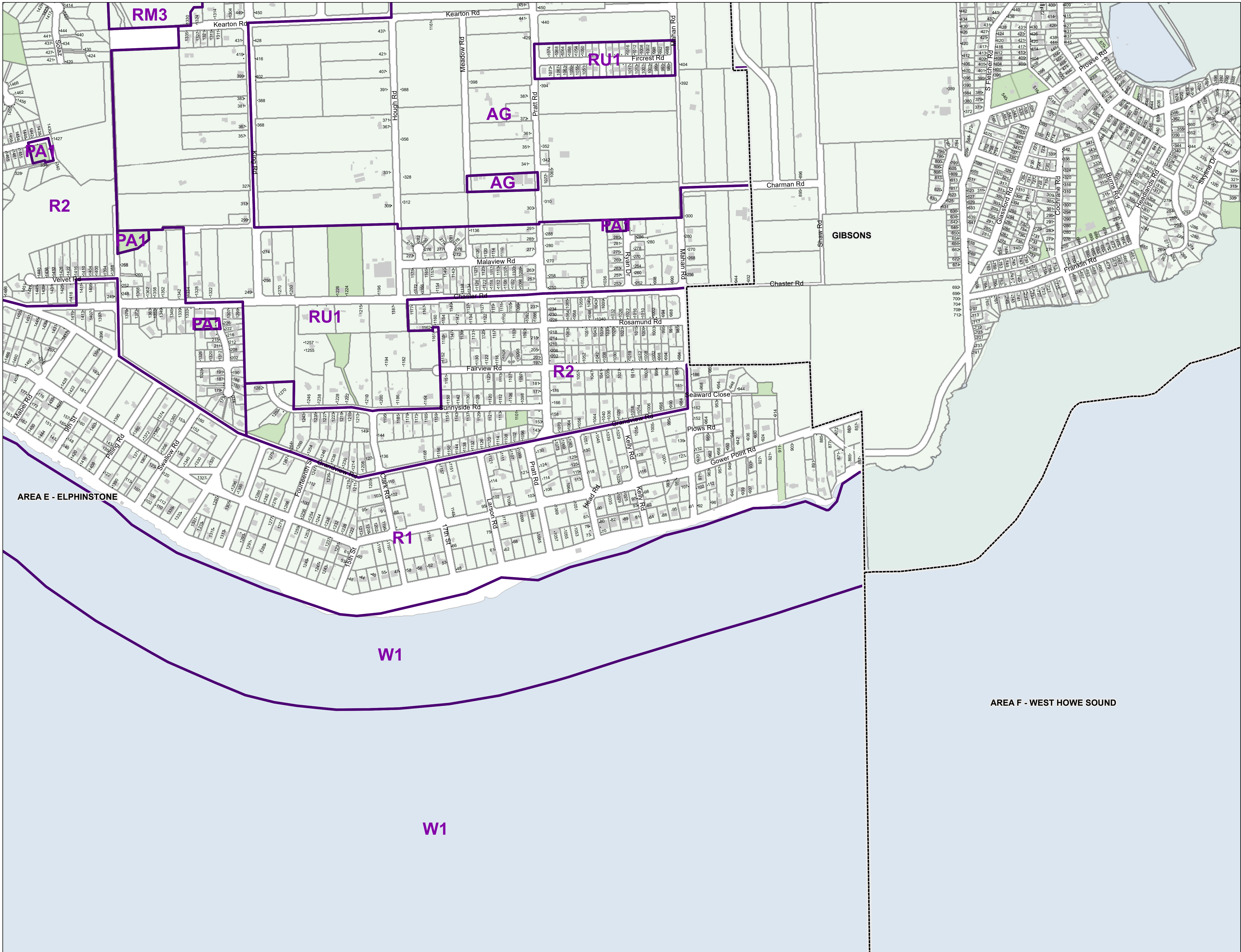
This information has been compiled by the Sunshine Coast Regional District using data derived from a number of sources with varying levels of accuracy. The Sunshine Coast Regional District disclaims all responsibility for the accuracy or completeness of this information.



Date: 2022-01-20  
Scale - 1:5,000







RESIDENTIAL ZONES

Residential One  
Residential Two  
Residential Three  
Residential Multiple One  
Residential Multiple Two  
Residential Multiple Three

R1  
R2  
R3  
RM1  
RM2  
RM3

RURAL ZONES

Country Residential One  
Country Residential Two  
Rural One  
Rural One A  
Rural Two  
Rural Two A  
Rural Three  
Rural Three A  
Rural Three B  
Rural Forest One  
Rural Forest Two  
Rural Forest Three  
Rural Forest Four  
Rural Forest Five  
Agriculture

CR1  
CR2  
RU1  
RU1A  
RU2  
RU2A  
RU3  
RU3A  
RU3B  
RF1  
RF2  
RF3  
RF4  
RF5  
AG

COMPREHENSIVE DEVELOPMENT ZONES

Comprehensive Development One  
Comprehensive Development Two  
Comprehensive Development Three  
Comprehensive Development Four

CD1  
CD2  
CD3  
CD4

COMMERCIAL ZONES

Commercial One  
Commercial Two  
Commercial Three  
Commercial Four  
Commercial Five  
Marine Transportation

C1  
C2  
C3  
C4  
C5  
M1

WATER ZONES

Water One  
Water Two

W1  
W2

INDUSTRIAL ZONES

Industrial One  
Industrial Two  
Industrial Three  
Industrial Four  
Industrial Five  
Industrial Six  
Industrial Seven  
Industrial Eight  
Industrial Nine  
Industrial Ten  
Industrial Eleven  
Industrial Twelve  
Industrial Thirteen

I1  
I2  
I3  
I4  
I5  
I6  
I7  
I8  
I9  
I10  
I11  
I12  
I13

PARK ZONES

Park and Assembly One  
Park and Assembly Two  
Park and Assembly Three  
Park and Assembly Four

PA1  
PA2  
PA3  
PA4

Land Use Zoning

BYLAW: 722  
SCHEDULE: A

LAND USE ZONING  
Map # 1503

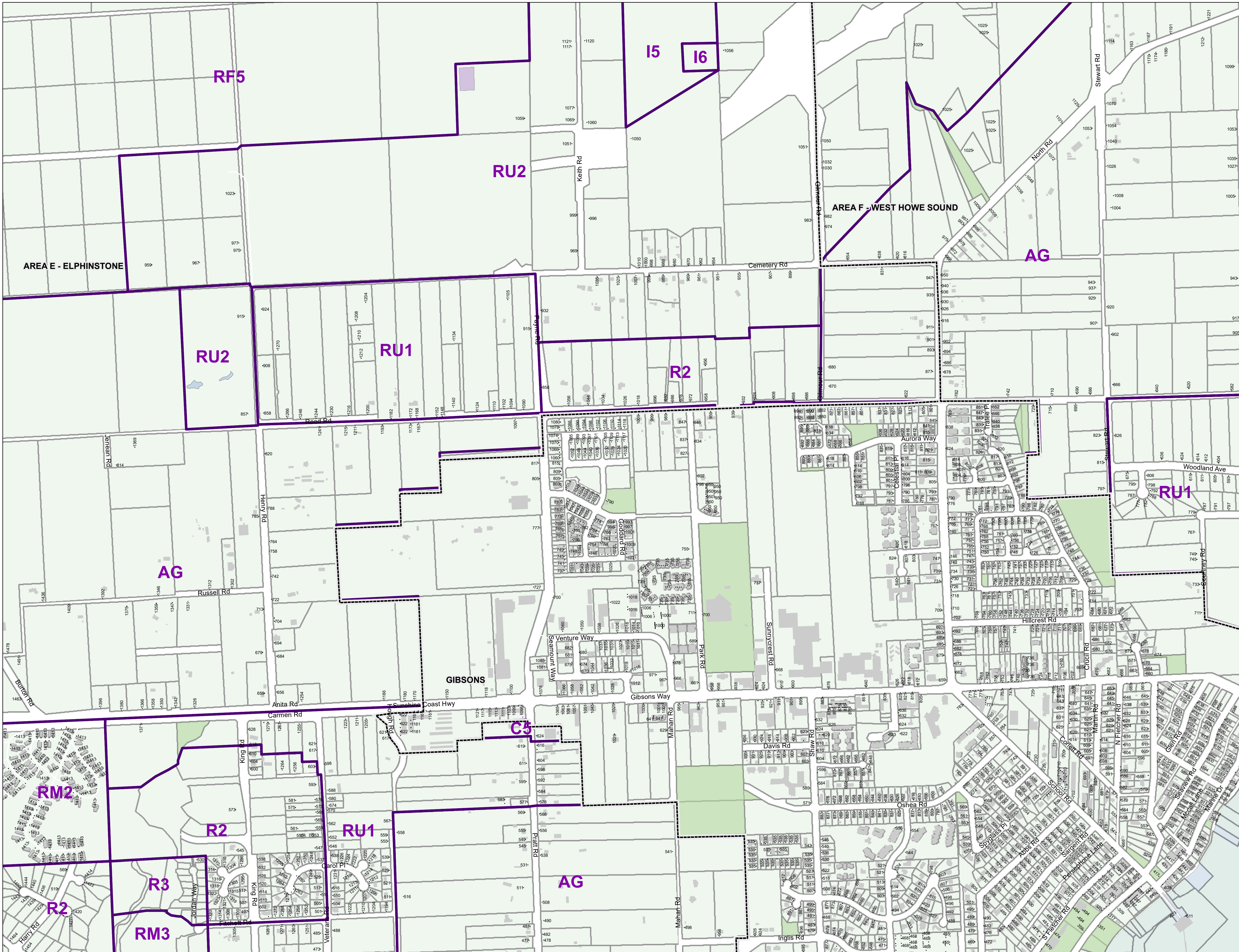
This information has been compiled by the Sunshine Coast Regional District using data derived from a number of sources with varying levels of accuracy. The Sunshine Coast Regional District disclaims all responsibility for the accuracy or completeness of this information.



Date: 2022-01-20  
Scale - 1:5,000

0 100 200 400 Meters





RESIDENTIAL ZONES

Residential One  
Residential Two  
Residential Three  
Residential Multiple One  
Residential Multiple Two  
Residential Multiple Three

R1  
R2  
R3  
RM1  
RM2  
RM3

RURAL ZONES

Country Residential One  
Country Residential Two  
Rural One  
Rural One A  
Rural Two  
Rural Two A  
Rural Three  
Rural Three A  
Rural Three B  
Rural Forest One  
Rural Forest Two  
Rural Forest Three  
Rural Forest Four  
Rural Forest Five  
Agriculture

CR1  
CR2  
RU1  
RU1A  
RU2  
RU2A  
RU3  
RU3A  
RU3B  
RF1  
RF2  
RF3  
RF4  
RF5  
AG

COMPREHENSIVE DEVELOPMENT ZONES

Comprehensive Development One  
Comprehensive Development Two  
Comprehensive Development Three  
Comprehensive Development Four

CD1  
CD2  
CD3  
CD4

COMMERCIAL ZONES

Commercial One  
Commercial Two  
Commercial Three  
Commercial Four  
Commercial Five  
Marine Transportation

C1  
C2  
C3  
C4  
C5  
M1

WATER ZONES

Water One  
Water Two

W1  
W2

INDUSTRIAL ZONES

Industrial One  
Industrial Two  
Industrial Three  
Industrial Four  
Industrial Five  
Industrial Six  
Industrial Seven  
Industrial Eight  
Industrial Nine  
Industrial Ten  
Industrial Eleven  
Industrial Twelve  
Industrial Thirteen

I1  
I2  
I3  
I4  
I5  
I6  
I7  
I8  
I9  
I10  
I11  
I12  
I13

PARK ZONES

Park and Assembly One  
Park and Assembly Two  
Park and Assembly Three  
Park and Assembly Four

PA1  
PA2  
PA3  
PA4

Land Use Zoning

BYLAW: 722  
SCHEDULE: A

LAND USE ZONING  
Map # 1504

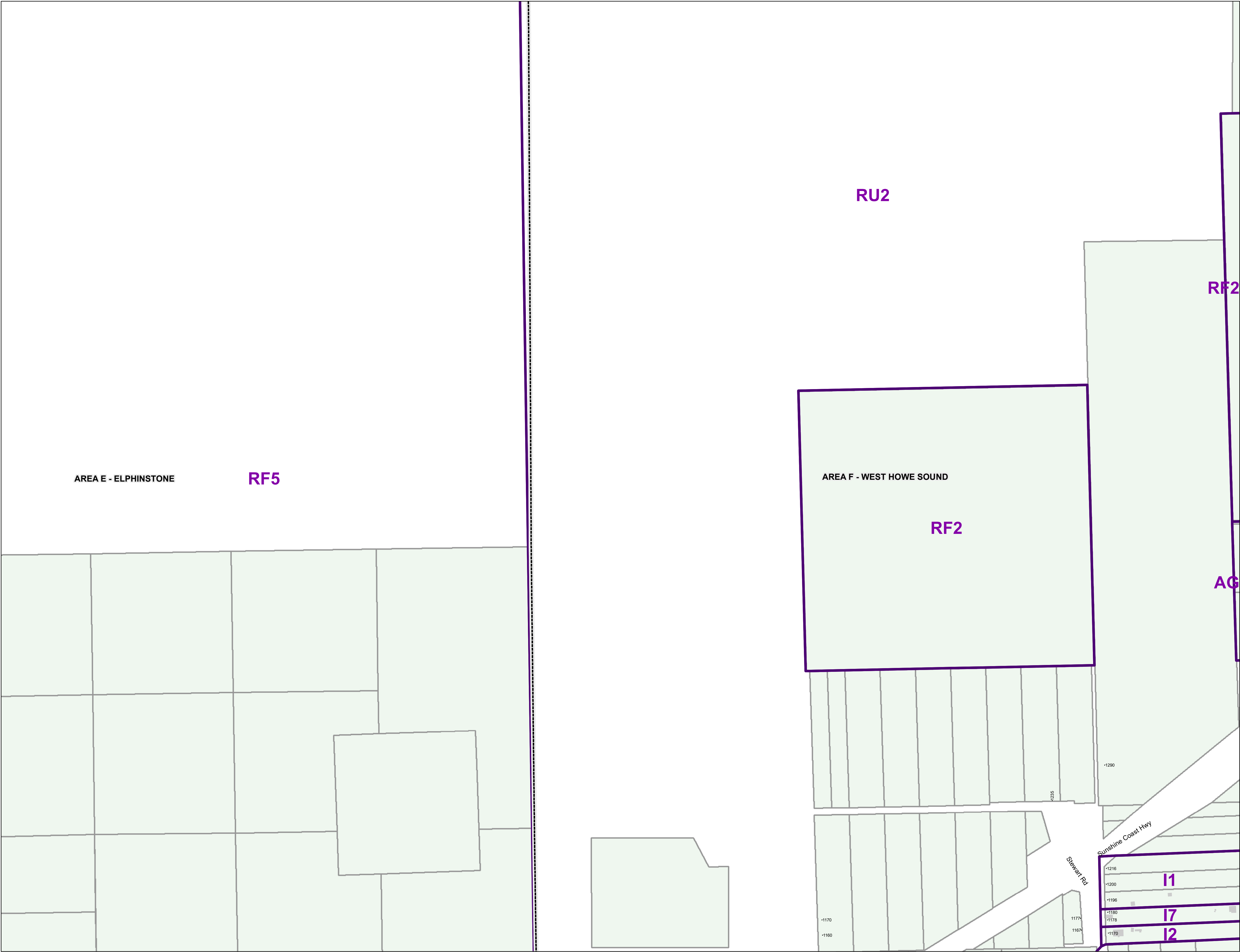

This information has been compiled by the Sunshine Coast Regional District using data derived from a number of sources with varying levels of accuracy. The Sunshine Coast Regional District disclaims all responsibility for the accuracy or completeness of this information.



Date: 2022-01-20  
Scale - 1:5,000

0 100 200 400 Meters





RESIDENTIAL ZONES

Residential One	R1
Residential Two	R2
Residential Three	R3
Residential Multiple One	RM1
Residential Multiple Two	RM2
Residential Multiple Three	RM3

RURAL ZONES

Country Residential One	CR1
Country Residential Two	CR2
Rural One	RU1
Rural One A	RU1A
Rural Two	RU2
Rural Two A	RU2A
Rural Three	RU3
Rural Three A	RU3A
Rural Three B	RU3B
Rural Forest One	RF1
Rural Forest Two	RF2
Rural Forest Three	RF3
Rural Forest Four	RF4
Rural Forest Five	RF5
Agriculture	AG

COMPREHENSIVE DEVELOPMENT ZONES

Comprehensive Development One	CD1
Comprehensive Development Two	CD2
Comprehensive Development Three	CD3
Comprehensive Development Four	CD4

COMMERCIAL ZONES

Commercial One	C1
Commercial Two	C2
Commercial Three	C3
Commercial Four	C4
Commercial Five	C5
Marine Transportation	M1

WATER ZONES

Water One	W1
Water Two	W2

INDUSTRIAL ZONES

Industrial One	I1
Industrial Two	I2
Industrial Three	I3
Industrial Four	I4
Industrial Five	I5
Industrial Six	I6
Industrial Seven	I7
Industrial Eight	I8
Industrial Nine	I9
Industrial Ten	I10
Industrial Eleven	I11
Industrial Twelve	I12
Industrial Thirteen	I13

PARK ZONES

Park and Assembly One	PA1
Park and Assembly Two	PA2
Park and Assembly Three	PA3
Park and Assembly Four	PA4

Land Use Zoning

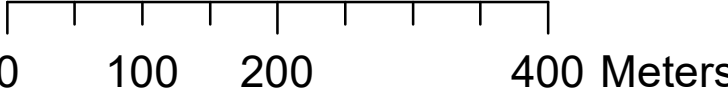
BYLAW: 722  
SCHEDULE: A

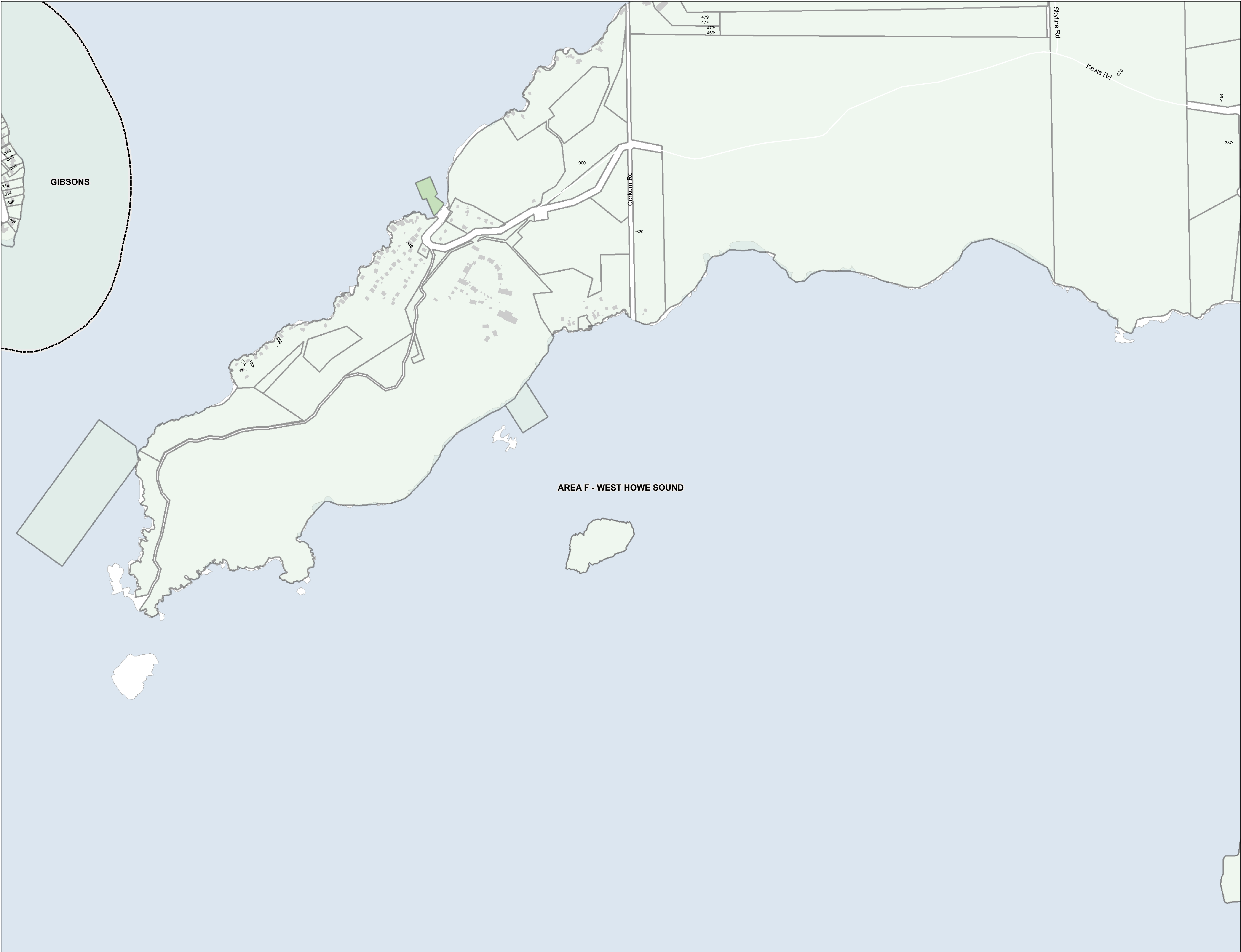
LAND USE ZONING  
Map # 1505

This information has been compiled by the Sunshine Coast Regional District using data derived from a number of sources with varying levels of accuracy. The Sunshine Coast Regional District disclaims all responsibility for the accuracy or completeness of this information.



Date: 2022-01-20  
Scale - 1:5,000





RESIDENTIAL ZONES

Residential One	R1
Residential Two	R2
Residential Three	R3
Residential Multiple One	RM1
Residential Multiple Two	RM2
Residential Multiple Three	RM3

RURAL ZONES

Country Residential One	CR1
Country Residential Two	CR2
Rural One	RU1
Rural One A	RU1A
Rural Two	RU2
Rural Two A	RU2A
Rural Three	RU3
Rural Three A	RU3A
Rural Three B	RU3B
Rural Forest One	RF1
Rural Forest Two	RF2
Rural Forest Three	RF3
Rural Forest Four	RF4
Rural Forest Five	RF5
Agriculture	AG

COMPREHENSIVE DEVELOPMENT ZONES

Comprehensive Development One	CD1
Comprehensive Development Two	CD2
Comprehensive Development Three	CD3
Comprehensive Development Four	CD4

COMMERCIAL ZONES

Commercial One	C1
Commercial Two	C2
Commercial Three	C3
Commercial Four	C4
Commercial Five	C5
Marine Transportation	M1

WATER ZONES

Water One	W1
Water Two	W2

INDUSTRIAL ZONES

Industrial One	I1
Industrial Two	I2
Industrial Three	I3
Industrial Four	I4
Industrial Five	I5
Industrial Six	I6
Industrial Seven	I7
Industrial Eight	I8
Industrial Nine	I9
Industrial Ten	I10
Industrial Eleven	I11
Industrial Twelve	I12
Industrial Thirteen	I13

PARK ZONES

Park and Assembly One	PA1
Park and Assembly Two	PA2
Park and Assembly Three	PA3
Park and Assembly Four	PA4

Land Use Zoning

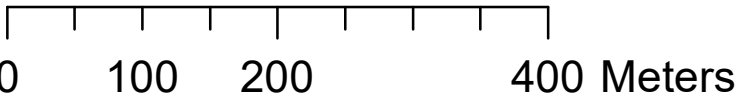
BYLAW: 722  
SCHEDULE: A

LAND USE ZONING  
Map # 1603

This information has been compiled by the Sunshine Coast Regional District using data derived from a number of sources with varying levels of accuracy. The Sunshine Coast Regional District disclaims all responsibility for the accuracy or completeness of this information.



Date: 2022-01-20  
Scale - 1:5,000







RESIDENTIAL ZONES

Residential One	R1
Residential Two	R2
Residential Three	R3
Residential Multiple One	RM1
Residential Multiple Two	RM2
Residential Multiple Three	RM3

RURAL ZONES

Country Residential One	CR1
Country Residential Two	CR2
Rural One	RU1
Rural One A	RU1A
Rural Two	RU2
Rural Two A	RU2A
Rural Three	RU3
Rural Three A	RU3A
Rural Three B	RU3B
Rural Forest One	RF1
Rural Forest Two	RF2
Rural Forest Three	RF3
Rural Forest Four	RF4
Rural Forest Five	RF5
Agriculture	AG

COMPREHENSIVE DEVELOPMENT ZONES

Comprehensive Development One	CD1
Comprehensive Development Two	CD2
Comprehensive Development Three	CD3
Comprehensive Development Four	CD4

COMMERCIAL ZONES

Commercial One	C1
Commercial Two	C2
Commercial Three	C3
Commercial Four	C4
Commercial Five	C5
Marine Transportation	M1

WATER ZONES

Water One	W1
Water Two	W2

INDUSTRIAL ZONES

Industrial One	I1
Industrial Two	I2
Industrial Three	I3
Industrial Four	I4
Industrial Five	I5
Industrial Six	I6
Industrial Seven	I7
Industrial Eight	I8
Industrial Nine	I9
Industrial Ten	I10
Industrial Eleven	I11
Industrial Twelve	I12
Industrial Thirteen	I13

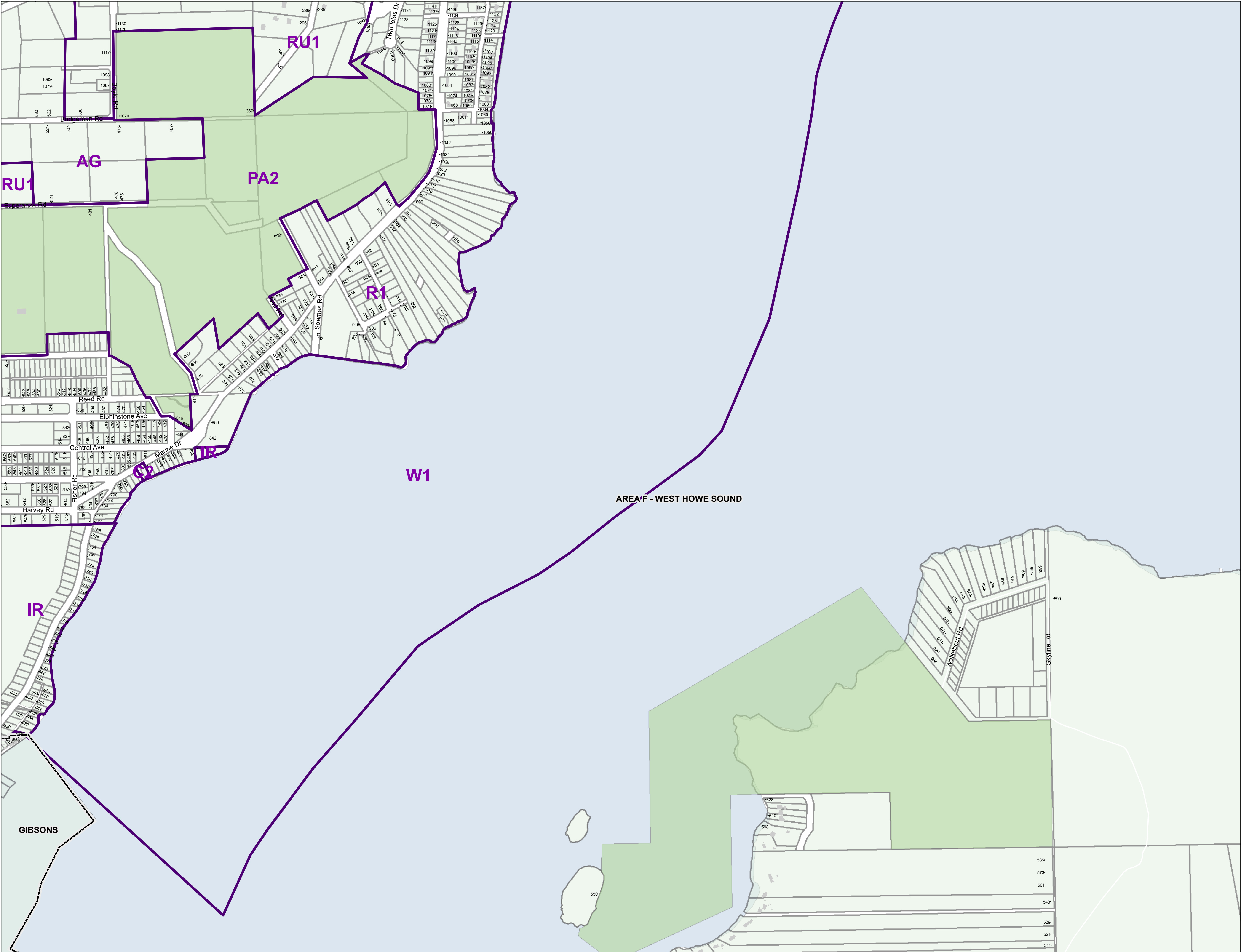
PARK ZONES

Park and Assembly One	PA1
Park and Assembly Two	PA2
Park and Assembly Three	PA3
Park and Assembly Four	PA4

Land Use Zoning

BYLAW: 722  
SCHEDULE: A

LAND USE ZONING  
Map # 1604



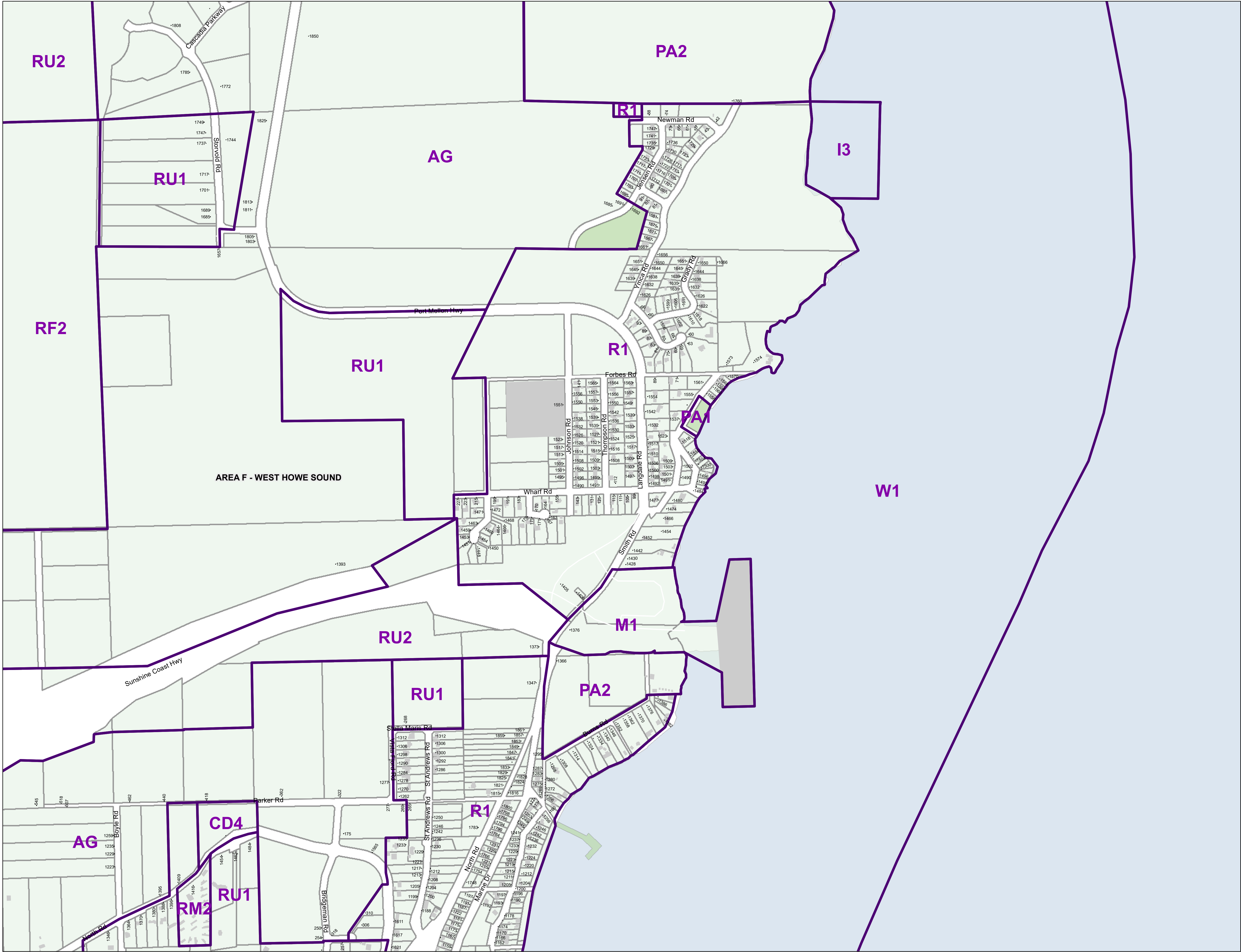
This information has been compiled by the Sunshine Coast Regional District using data derived from a number of sources with varying levels of accuracy. The Sunshine Coast Regional District disclaims all responsibility for the accuracy or completeness of this information.



Date: 2022-01-20  
Scale - 1:5,000

0 100 200 400 Meters





RESIDENTIAL ZONES

Residential One	R1
Residential Two	R2
Residential Three	R3
Residential Multiple One	RM1
Residential Multiple Two	RM2
Residential Multiple Three	RM3

RURAL ZONES

Country Residential One	CR1
Country Residential Two	CR2
Rural One	RU1
Rural One A	RU1A
Rural Two	RU2
Rural Two A	RU2A
Rural Three	RU3
Rural Three A	RU3A
Rural Three B	RU3B
Rural Forest One	RF1
Rural Forest Two	RF2
Rural Forest Three	RF3
Rural Forest Four	RF4
Rural Forest Five	RF5
Agriculture	AG

COMPREHENSIVE DEVELOPMENT ZONES

Comprehensive Development One	CD1
Comprehensive Development Two	CD2
Comprehensive Development Three	CD3
Comprehensive Development Four	CD4

COMMERCIAL ZONES

Commercial One	C1
Commercial Two	C2
Commercial Three	C3
Commercial Four	C4
Commercial Five	C5
Marine Transportation	M1

WATER ZONES

Water One	W1
Water Two	W2

INDUSTRIAL ZONES

Industrial One	I1
Industrial Two	I2
Industrial Three	I3
Industrial Four	I4
Industrial Five	I5
Industrial Six	I6
Industrial Seven	I7
Industrial Eight	I8
Industrial Nine	I9
Industrial Ten	I10
Industrial Eleven	I11
Industrial Twelve	I12
Industrial Thirteen	I13

PARK ZONES

Park and Assembly One	PA1
Park and Assembly Two	PA2
Park and Assembly Three	PA3
Park and Assembly Four	PA4

Land Use Zoning

BYLAW: 722  
SCHEDULE: A

LAND USE ZONING  
Map # 1605

This information has been compiled by the Sunshine Coast Regional District using data derived from a number of sources with varying levels of accuracy. The Sunshine Coast Regional District disclaims all responsibility for the accuracy or completeness of this information.



Date: 2022-01-20  
Scale - 1:5,000

0 100 200 400 Meters





RESIDENTIAL ZONES

Residential One	R1
Residential Two	R2
Residential Three	R3
Residential Multiple One	RM1
Residential Multiple Two	RM2
Residential Multiple Three	RM3

RURAL ZONES

Country Residential One	CR1
Country Residential Two	CR2
Rural One	RU1
Rural One A	RU1A
Rural Two	RU2
Rural Two A	RU2A
Rural Three	RU3
Rural Three A	RU3A
Rural Three B	RU3B
Rural Forest One	RF1
Rural Forest Two	RF2
Rural Forest Three	RF3
Rural Forest Four	RF4
Rural Forest Five	RF5
Agriculture	AG

COMPREHENSIVE DEVELOPMENT ZONES

Comprehensive Development One	CD1
Comprehensive Development Two	CD2
Comprehensive Development Three	CD3
Comprehensive Development Four	CD4

COMMERCIAL ZONES

Commercial One	C1
Commercial Two	C2
Commercial Three	C3
Commercial Four	C4
Commercial Five	C5
Marine Transportation	M1

WATER ZONES

Water One	W1
Water Two	W2

INDUSTRIAL ZONES

Industrial One	I1
Industrial Two	I2
Industrial Three	I3
Industrial Four	I4
Industrial Five	I5
Industrial Six	I6
Industrial Seven	I7
Industrial Eight	I8
Industrial Nine	I9
Industrial Ten	I10
Industrial Eleven	I11
Industrial Twelve	I12
Industrial Thirteen	I13

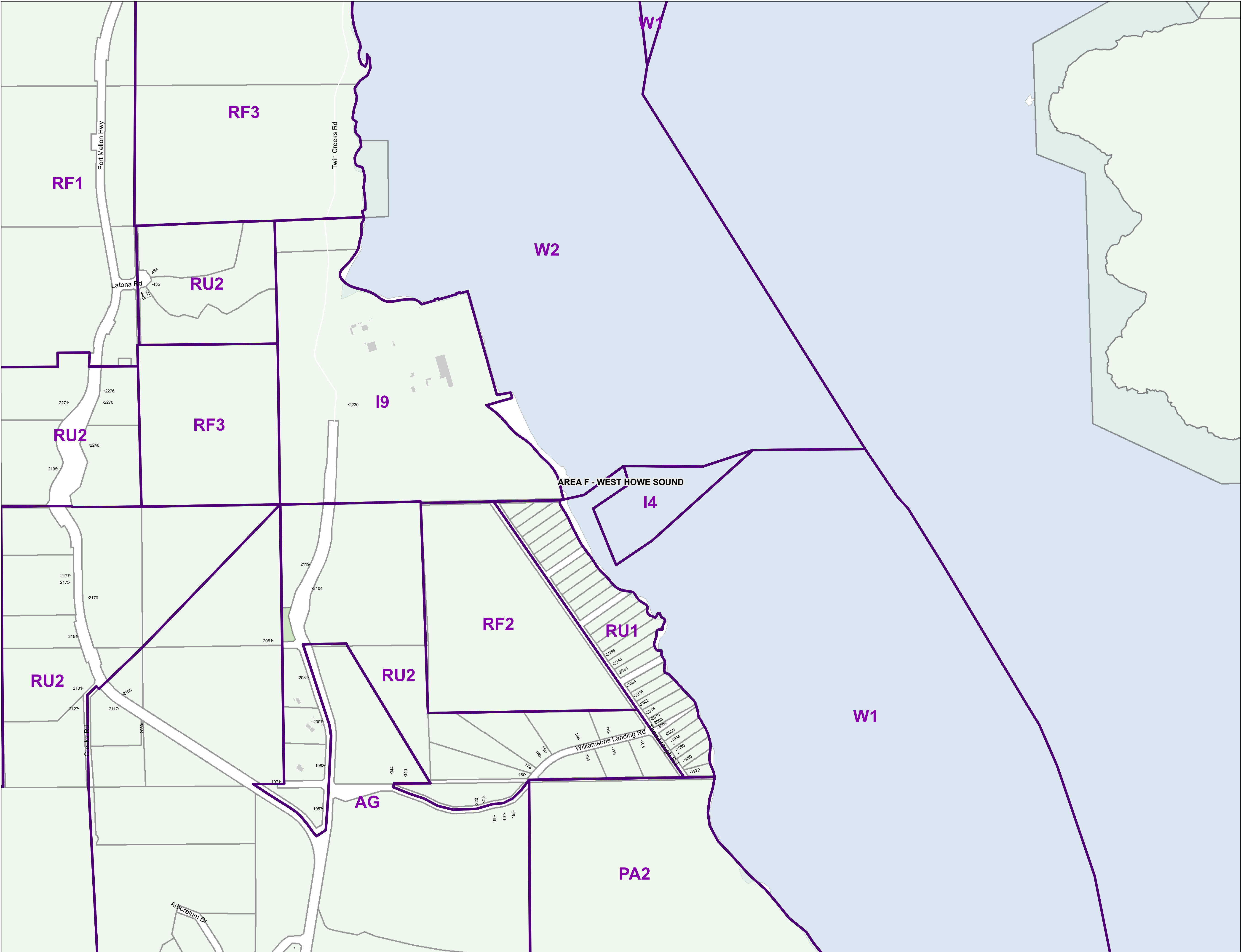
PARK ZONES

Park and Assembly One	PA1
Park and Assembly Two	PA2
Park and Assembly Three	PA3
Park and Assembly Four	PA4

 Land Use Zoning

BYLAW: 722  
SCHEDULE: A

LAND USE ZONING  
Map # 1606

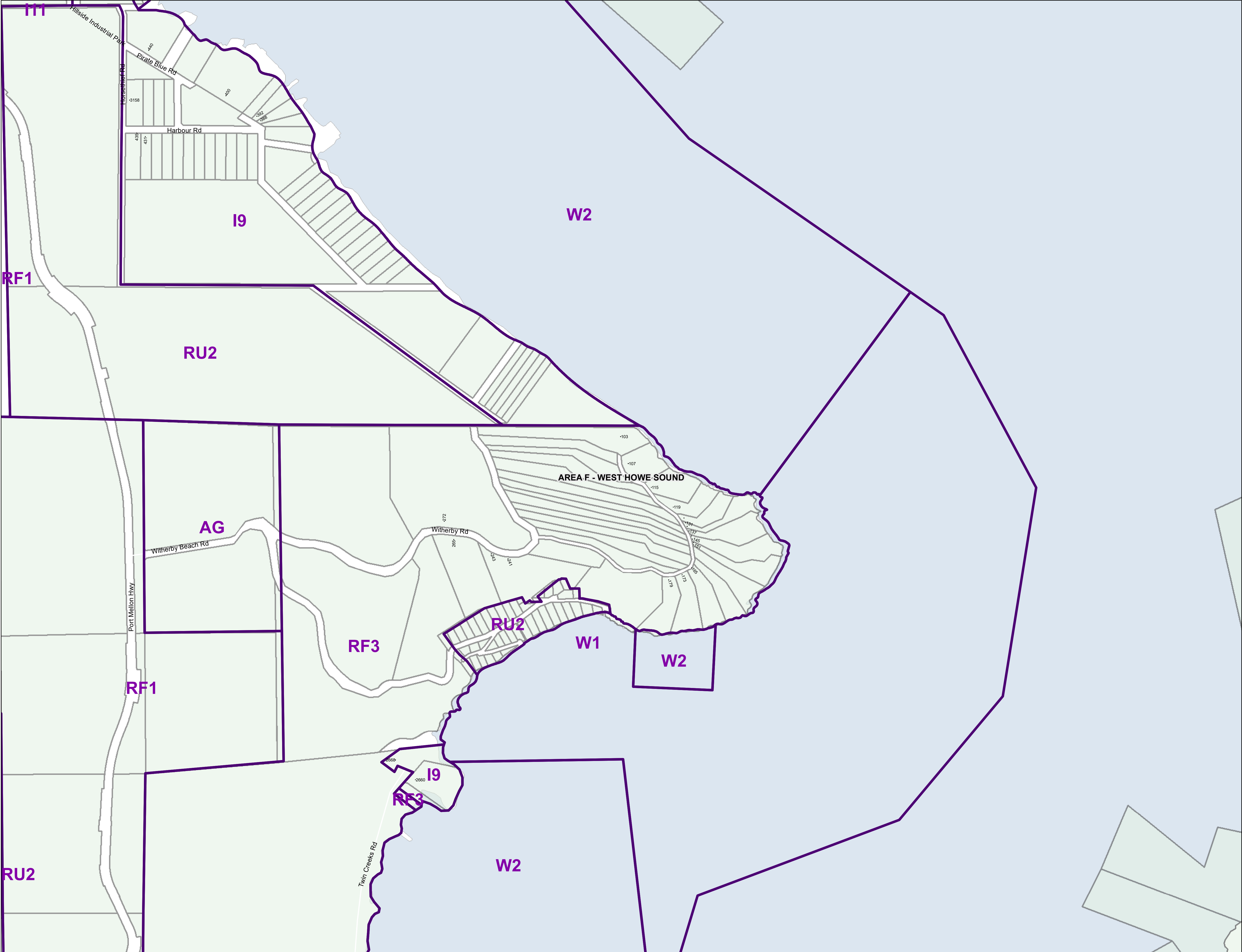



This information has been compiled by the Sunshine Coast Regional District using data derived from a number of sources with varying levels of accuracy. The Sunshine Coast Regional District disclaims all responsibility for the accuracy or completeness of this information.



Date: 2022-01-20  
Scale - 1:5,000

0 100 200 400 Meters



RESIDENTIAL ZONES

Residential One	R1
Residential Two	R2
Residential Three	R3
Residential Multiple One	RM1
Residential Multiple Two	RM2
Residential Multiple Three	RM3

RURAL ZONES

Country Residential One	CR1
Country Residential Two	CR2
Rural One	RU1
Rural One A	RU1A
Rural Two	RU2
Rural Two A	RU2A
Rural Three	RU3
Rural Three A	RU3A
Rural Three B	RU3B
Rural Forest One	RF1
Rural Forest Two	RF2
Rural Forest Three	RF3
Rural Forest Four	RF4
Rural Forest Five	RF5
Agriculture	AG

COMPREHENSIVE DEVELOPMENT ZONES

Comprehensive Development One	CD1
Comprehensive Development Two	CD2
Comprehensive Development Three	CD3
Comprehensive Development Four	CD4

COMMERCIAL ZONES

Commercial One	C1
Commercial Two	C2
Commercial Three	C3
Commercial Four	C4
Commercial Five	C5
Marine Transportation	M1

WATER ZONES

Water One	W1
Water Two	W2

INDUSTRIAL ZONES

Industrial One	I1
Industrial Two	I2
Industrial Three	I3
Industrial Four	I4
Industrial Five	I5
Industrial Six	I6
Industrial Seven	I7
Industrial Eight	I8
Industrial Nine	I9
Industrial Ten	I10
Industrial Eleven	I11
Industrial Twelve	I12
Industrial Thirteen	I13

PARK ZONES

Park and Assembly One	PA1
Park and Assembly Two	PA2
Park and Assembly Three	PA3
Park and Assembly Four	PA4

Land Use Zoning

BYLAW: 722  
SCHEDULE: A

LAND USE ZONING  
Map # 1607


This information has been compiled by the Sunshine Coast Regional District using data derived from a number of sources with varying levels of accuracy. The Sunshine Coast Regional District disclaims all responsibility for the accuracy or completeness of this information.



Date: 2022-01-20  
Scale - 1:5,000







RESIDENTIAL ZONES

Residential One	R1
Residential Two	R2
Residential Three	R3
Residential Multiple One	RM1
Residential Multiple Two	RM2
Residential Multiple Three	RM3

RURAL ZONES

Country Residential One	CR1
Country Residential Two	CR2
Rural One	RU1
Rural One A	RU1A
Rural Two	RU2
Rural Two A	RU2A
Rural Three	RU3
Rural Three A	RU3A
Rural Three B	RU3B
Rural Forest One	RF1
Rural Forest Two	RF2
Rural Forest Three	RF3
Rural Forest Four	RF4
Rural Forest Five	RF5
Agriculture	AG

COMPREHENSIVE DEVELOPMENT ZONES

Comprehensive Development One	CD1
Comprehensive Development Two	CD2
Comprehensive Development Three	CD3
Comprehensive Development Four	CD4

COMMERCIAL ZONES

Commercial One	C1
Commercial Two	C2
Commercial Three	C3
Commercial Four	C4
Commercial Five	C5
Marine Transportation	M1

WATER ZONES

Water One	W1
Water Two	W2

INDUSTRIAL ZONES

Industrial One	I1
Industrial Two	I2
Industrial Three	I3
Industrial Four	I4
Industrial Five	I5
Industrial Six	I6
Industrial Seven	I7
Industrial Eight	I8
Industrial Nine	I9
Industrial Ten	I10
Industrial Eleven	I11
Industrial Twelve	I12
Industrial Thirteen	I13

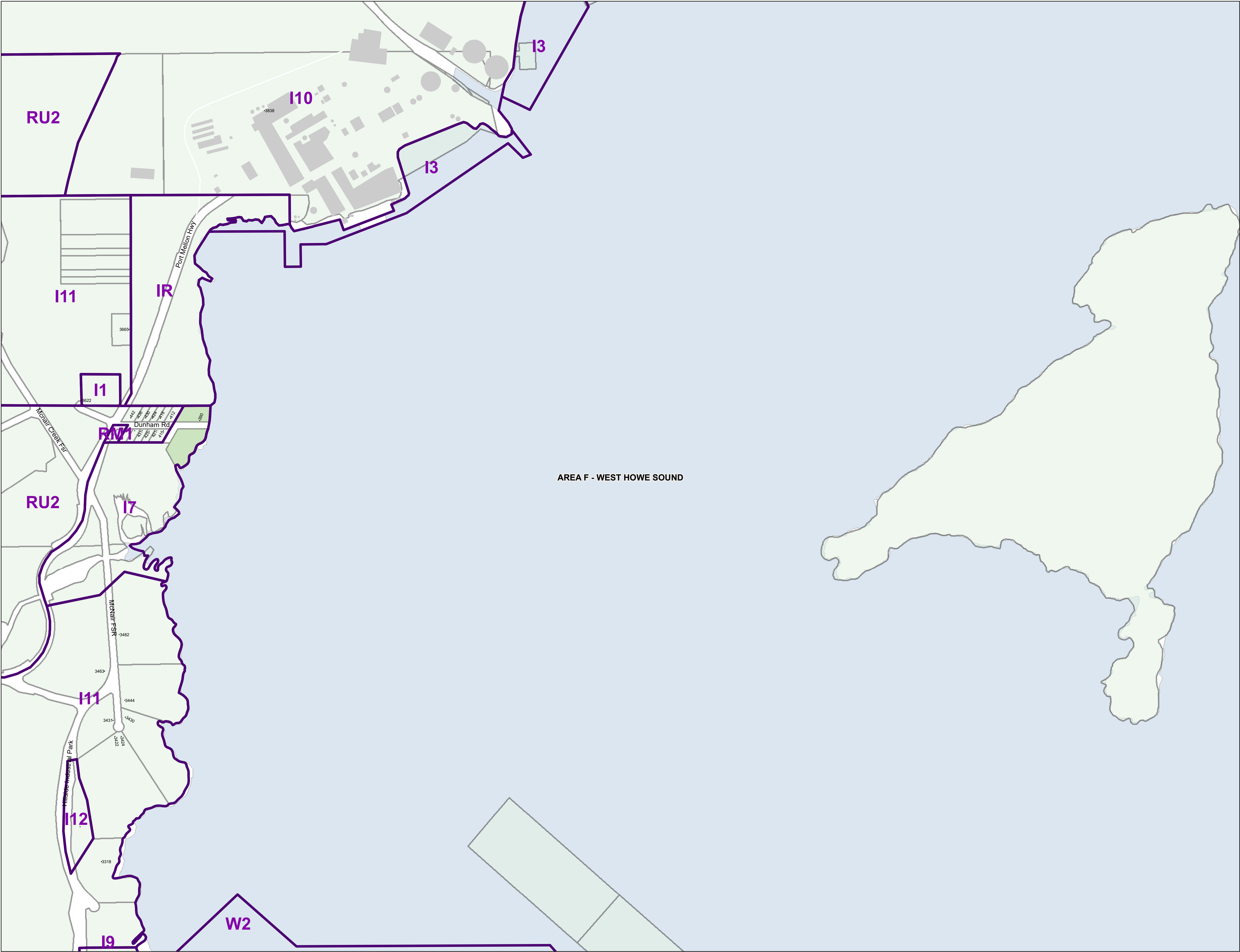
PARK ZONES

Park and Assembly One	PA1
Park and Assembly Two	PA2
Park and Assembly Three	PA3
Park and Assembly Four	PA4

 Land Use Zoning

BYLAW: 722  
SCHEDULE: A

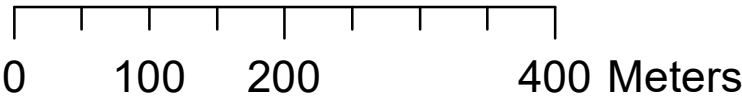
LAND USE ZONING  
Map # 1608




This information has been compiled by the Sunshine Coast Regional District using data derived from a number of sources with varying levels of accuracy. The Sunshine Coast Regional District disclaims all responsibility for the accuracy or completeness of this information.



Date: 2022-01-20  
Scale - 1:5,000





RESIDENTIAL ZONES

Residential One	R1
Residential Two	R2
Residential Three	R3
Residential Multiple One	RM1
Residential Multiple Two	RM2
Residential Multiple Three	RM3

RURAL ZONES

Country Residential One	CR1
Country Residential Two	CR2
Rural One	RU1
Rural One A	RU1A
Rural Two	RU2
Rural Two A	RU2A
Rural Three	RU3
Rural Three A	RU3A
Rural Three B	RU3B
Rural Forest One	RF1
Rural Forest Two	RF2
Rural Forest Three	RF3
Rural Forest Four	RF4
Rural Forest Five	RF5
Agriculture	AG

COMPREHENSIVE DEVELOPMENT ZONES

Comprehensive Development One	CD1
Comprehensive Development Two	CD2
Comprehensive Development Three	CD3
Comprehensive Development Four	CD4

COMMERCIAL ZONES

Commercial One	C1
Commercial Two	C2
Commercial Three	C3
Commercial Four	C4
Commercial Five	C5
Marine Transportation	M1

WATER ZONES

Water One	W1
Water Two	W2

INDUSTRIAL ZONES

Industrial One	I1
Industrial Two	I2
Industrial Three	I3
Industrial Four	I4
Industrial Five	I5
Industrial Six	I6
Industrial Seven	I7
Industrial Eight	I8
Industrial Nine	I9
Industrial Ten	I10
Industrial Eleven	I11
Industrial Twelve	I12
Industrial Thirteen	I13

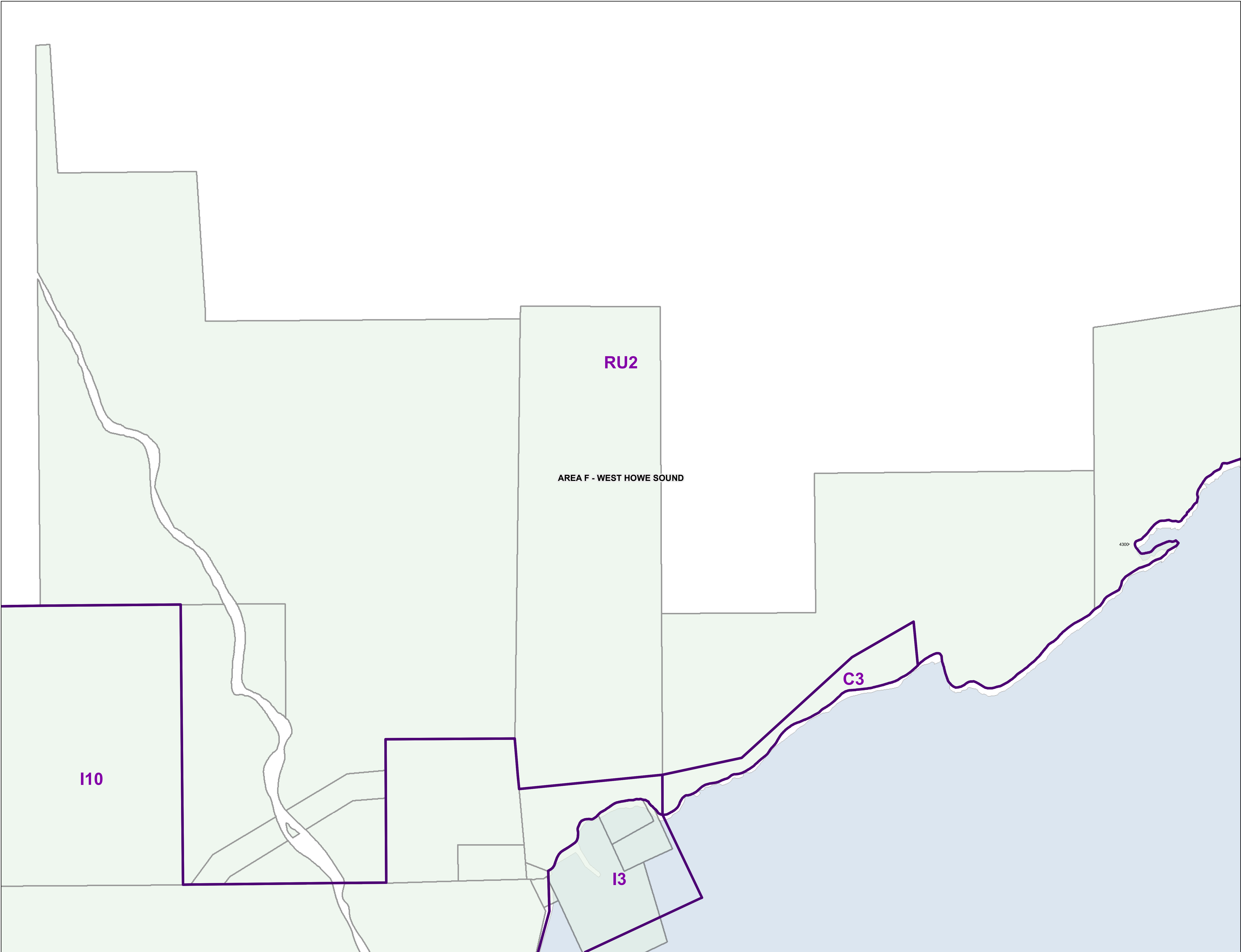
PARK ZONES

Park and Assembly One	PA1
Park and Assembly Two	PA2
Park and Assembly Three	PA3
Park and Assembly Four	PA4

 Land Use Zoning

BYLAW: 722  
SCHEDULE: A

LAND USE ZONING  
Map # 1609



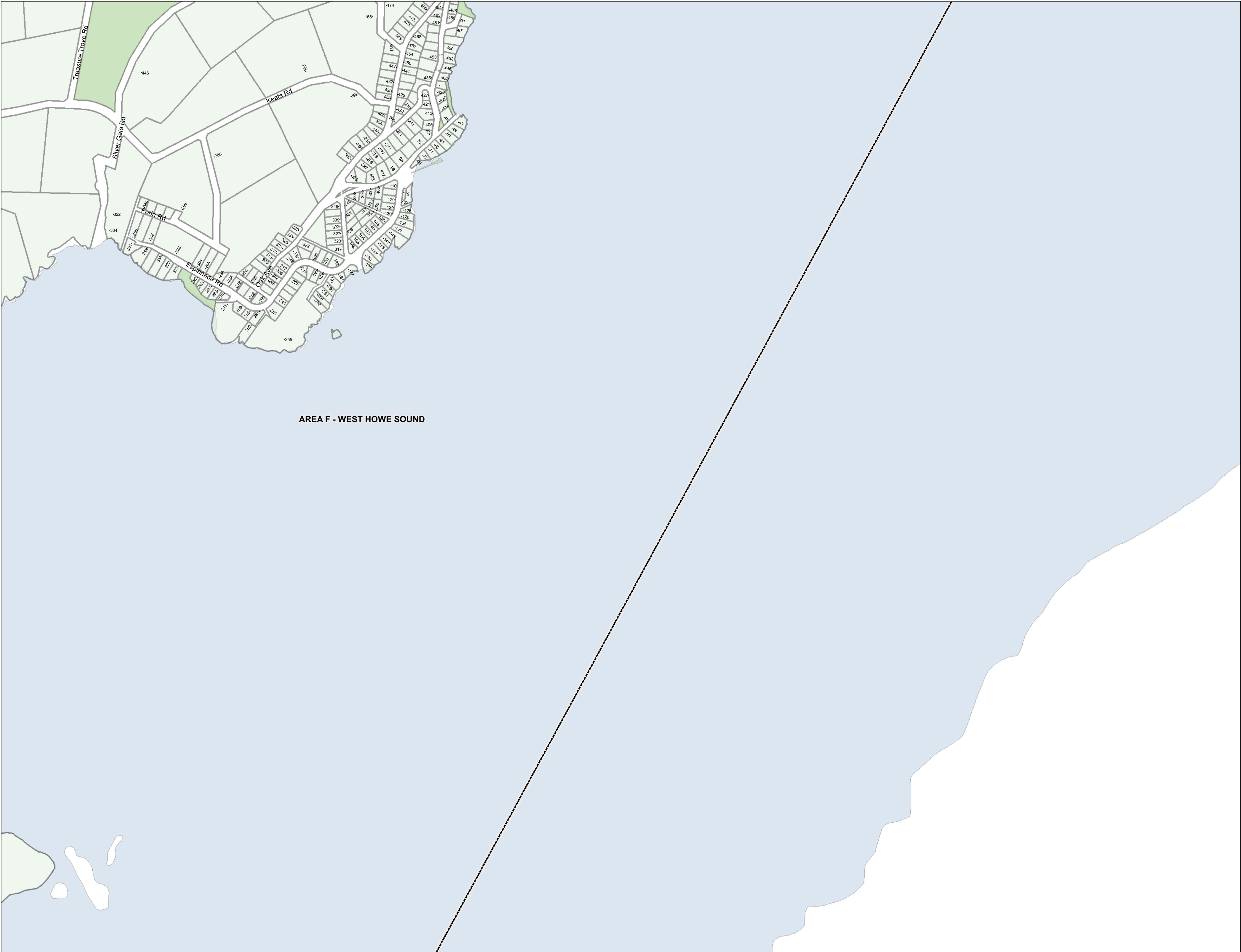
This information has been compiled by the Sunshine Coast Regional District using data derived from a number of sources with varying levels of accuracy. The Sunshine Coast Regional District disclaims all responsibility for the accuracy or completeness of this information.



Date: 2022-01-20  
Scale - 1:5,000

0 100 200 400 Meters





Land Use Zoning

BYLAW: 722  
SCHEDULE: A


**LAND USE ZONING**  
**Map # 1703**

This information has been compiled by the Sunshine Coast Regional District using data derived from a number of sources with varying levels of accuracy. The Sunshine Coast Regional District disclaims all responsibility for the accuracy or completeness of this information.



Date: 2022-01-20  
Scale - 1:5,000

0 100 200 400 Meters



RESIDENTIAL ZONES

Residential One	R1
Residential Two	R2
Residential Three	R3
Residential Multiple One	RM1
Residential Multiple Two	RM2
Residential Multiple Three	RM3

RURAL ZONES

Country Residential One	CR1
Country Residential Two	CR2
Rural One	RU1
Rural One A	RU1A
Rural Two	RU2
Rural Two A	RU2A
Rural Three	RU3
Rural Three A	RU3A
Rural Three B	RU3B
Rural Forest One	RF1
Rural Forest Two	RF2
Rural Forest Three	RF3
Rural Forest Four	RF4
Rural Forest Five	RF5
Agriculture	AG

COMPREHENSIVE DEVELOPMENT ZONES

Comprehensive Development One	CD1
Comprehensive Development Two	CD2
Comprehensive Development Three	CD3
Comprehensive Development Four	CD4

COMMERCIAL ZONES

Commercial One	C1
Commercial Two	C2
Commercial Three	C3
Commercial Four	C4
Commercial Five	C5
Marine Transportation	M1

WATER ZONES

Water One	W1
Water Two	W2

INDUSTRIAL ZONES

Industrial One	I1
Industrial Two	I2
Industrial Three	I3
Industrial Four	I4
Industrial Five	I5
Industrial Six	I6
Industrial Seven	I7
Industrial Eight	I8
Industrial Nine	I9
Industrial Ten	I10
Industrial Eleven	I11
Industrial Twelve	I12
Industrial Thirteen	I13

PARK ZONES

Park and Assembly One	PA1
Park and Assembly Two	PA2
Park and Assembly Three	PA3
Park and Assembly Four	PA4

AREA F - WEST HOWE SOUND

Land Use Zoning

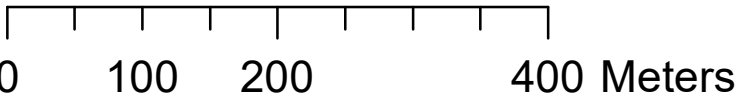
BYLAW: 722  
SCHEDULE: A

LAND USE ZONING  
Map # 1704

This information has been compiled by the Sunshine Coast Regional District using data derived from a number of sources with varying levels of accuracy. The Sunshine Coast Regional District disclaims all responsibility for the accuracy or completeness of this information.



Date: 2022-01-20  
Scale - 1:5,000







RESIDENTIAL ZONES

Residential One	R1
Residential Two	R2
Residential Three	R3
Residential Multiple One	RM1
Residential Multiple Two	RM2
Residential Multiple Three	RM3

RURAL ZONES

Country Residential One	CR1
Country Residential Two	CR2
Rural One	RU1
Rural One A	RU1A
Rural Two	RU2
Rural Two A	RU2A
Rural Three	RU3
Rural Three A	RU3A
Rural Three B	RU3B
Rural Forest One	RF1
Rural Forest Two	RF2
Rural Forest Three	RF3
Rural Forest Four	RF4
Rural Forest Five	RF5
Agriculture	AG

COMPREHENSIVE DEVELOPMENT ZONES

Comprehensive Development One	CD1
Comprehensive Development Two	CD2
Comprehensive Development Three	CD3
Comprehensive Development Four	CD4

COMMERCIAL ZONES

Commercial One	C1
Commercial Two	C2
Commercial Three	C3
Commercial Four	C4
Commercial Five	C5
Marine Transportation	M1

WATER ZONES

Water One	W1
Water Two	W2

INDUSTRIAL ZONES

Industrial One	I1
Industrial Two	I2
Industrial Three	I3
Industrial Four	I4
Industrial Five	I5
Industrial Six	I6
Industrial Seven	I7
Industrial Eight	I8
Industrial Nine	I9
Industrial Ten	I10
Industrial Eleven	I11
Industrial Twelve	I12
Industrial Thirteen	I13

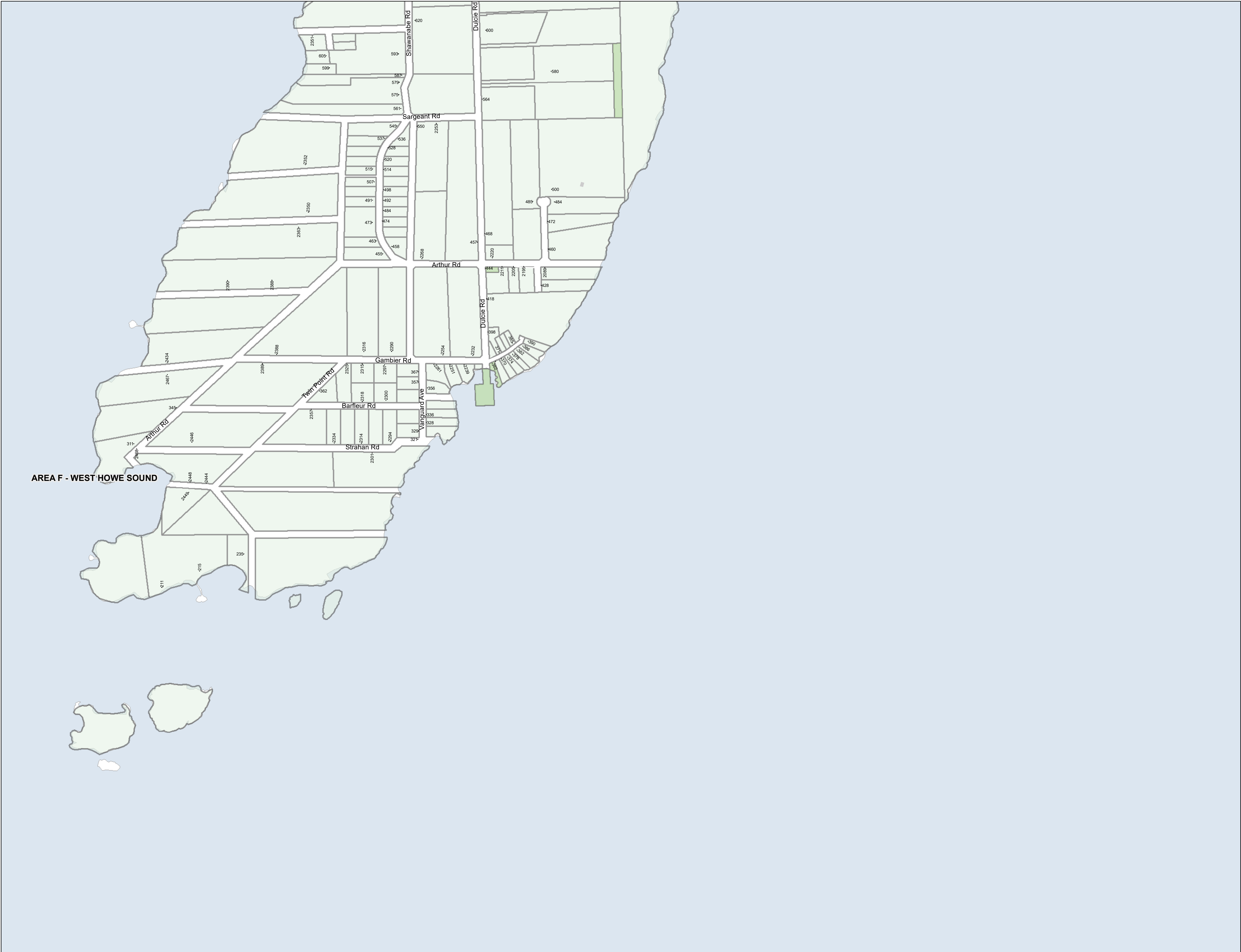
PARK ZONES

Park and Assembly One	PA1
Park and Assembly Two	PA2
Park and Assembly Three	PA3
Park and Assembly Four	PA4

Land Use Zoning

BYLAW: 722  
SCHEDULE: A

LAND USE ZONING  
Map # 1705

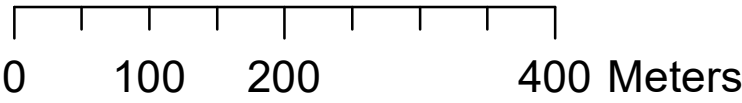


AREA F - WEST HOWE SOUND

This information has been compiled by the Sunshine Coast Regional District using data derived from a number of sources with varying levels of accuracy. The Sunshine Coast Regional District disclaims all responsibility for the accuracy or completeness of this information.



Date: 2022-01-20  
Scale - 1:5,000





RESIDENTIAL ZONES

Residential One	R1
Residential Two	R2
Residential Three	R3
Residential Multiple One	RM1
Residential Multiple Two	RM2
Residential Multiple Three	RM3

RURAL ZONES

Country Residential One	CR1
Country Residential Two	CR2
Rural One	RU1
Rural One A	RU1A
Rural Two	RU2
Rural Two A	RU2A
Rural Three	RU3
Rural Three A	RU3A
Rural Three B	RU3B
Rural Forest One	RF1
Rural Forest Two	RF2
Rural Forest Three	RF3
Rural Forest Four	RF4
Rural Forest Five	RF5
Agriculture	AG

COMPREHENSIVE DEVELOPMENT ZONES

Comprehensive Development One	CD1
Comprehensive Development Two	CD2
Comprehensive Development Three	CD3
Comprehensive Development Four	CD4

COMMERCIAL ZONES

Commercial One	C1
Commercial Two	C2
Commercial Three	C3
Commercial Four	C4
Commercial Five	C5
Marine Transportation	M1

WATER ZONES

Water One	W1
Water Two	W2

INDUSTRIAL ZONES

Industrial One	I1
Industrial Two	I2
Industrial Three	I3
Industrial Four	I4
Industrial Five	I5
Industrial Six	I6
Industrial Seven	I7
Industrial Eight	I8
Industrial Nine	I9
Industrial Ten	I10
Industrial Eleven	I11
Industrial Twelve	I12
Industrial Thirteen	I13

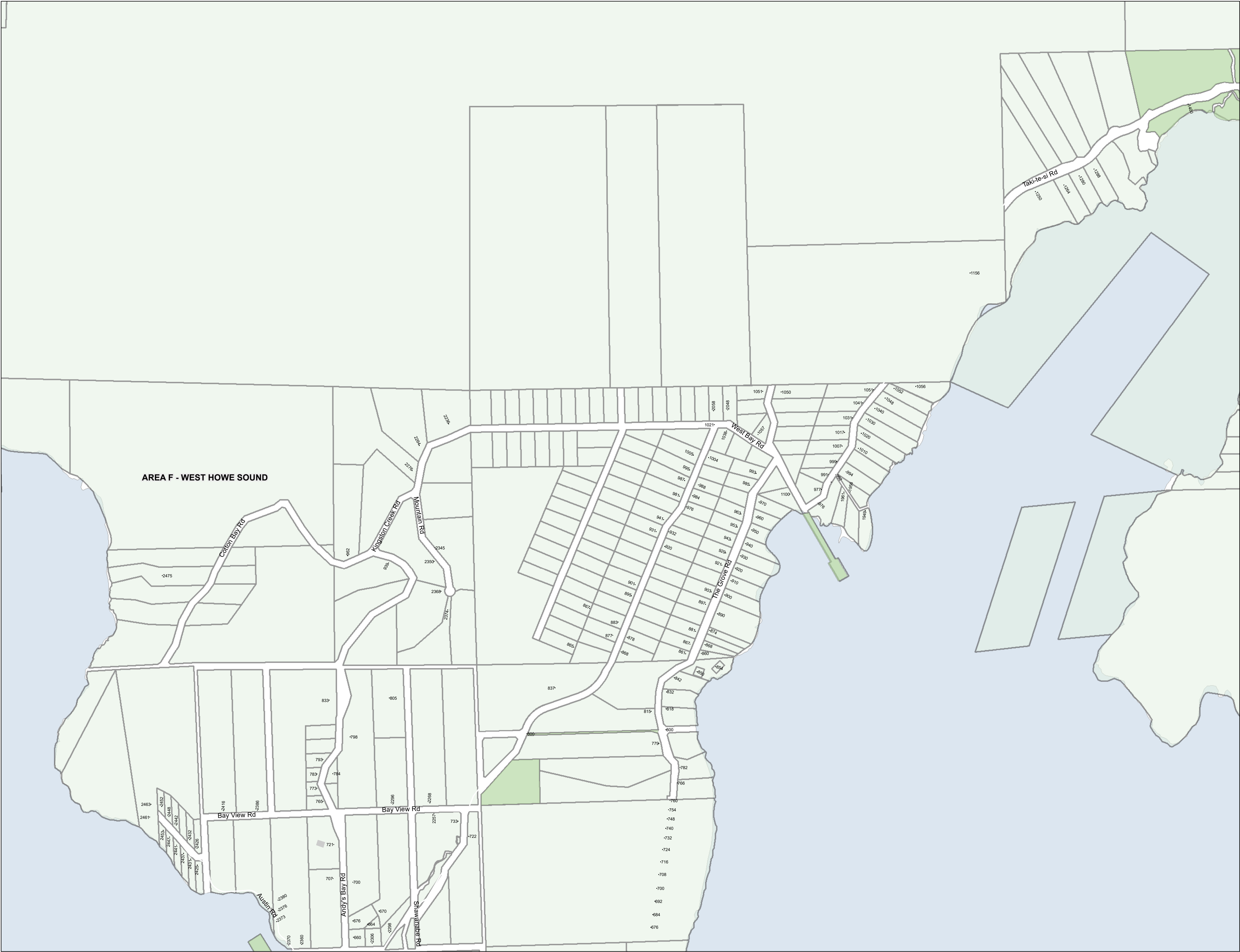
PARK ZONES

Park and Assembly One	PA1
Park and Assembly Two	PA2
Park and Assembly Three	PA3
Park and Assembly Four	PA4

 Land Use Zoning

BYLAW: 722  
SCHEDULE: A

LAND USE ZONING  
Map # 1706

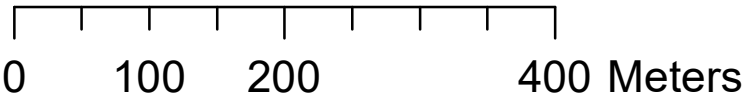


AREA F - WEST HOWE SOUND

This information has been compiled by the Sunshine Coast Regional District using data derived from a number of sources with varying levels of accuracy. The Sunshine Coast Regional District disclaims all responsibility for the accuracy or completeness of this information.



Date: 2022-01-20  
Scale - 1:5,000







RESIDENTIAL ZONES

Residential One	R1
Residential Two	R2
Residential Three	R3
Residential Multiple One	RM1
Residential Multiple Two	RM2
Residential Multiple Three	RM3

RURAL ZONES

Country Residential One	CR1
Country Residential Two	CR2
Rural One	RU1
Rural One A	RU1A
Rural Two	RU2
Rural Two A	RU2A
Rural Three	RU3
Rural Three A	RU3A
Rural Three B	RU3B
Rural Forest One	RF1
Rural Forest Two	RF2
Rural Forest Three	RF3
Rural Forest Four	RF4
Rural Forest Five	RF5
Agriculture	AG

COMPREHENSIVE DEVELOPMENT ZONES

Comprehensive Development One	CD1
Comprehensive Development Two	CD2
Comprehensive Development Three	CD3
Comprehensive Development Four	CD4

COMMERCIAL ZONES

Commercial One	C1
Commercial Two	C2
Commercial Three	C3
Commercial Four	C4
Commercial Five	C5
Marine Transportation	M1

WATER ZONES

Water One	W1
Water Two	W2

INDUSTRIAL ZONES

Industrial One	I1
Industrial Two	I2
Industrial Three	I3
Industrial Four	I4
Industrial Five	I5
Industrial Six	I6
Industrial Seven	I7
Industrial Eight	I8
Industrial Nine	I9
Industrial Ten	I10
Industrial Eleven	I11
Industrial Twelve	I12
Industrial Thirteen	I13

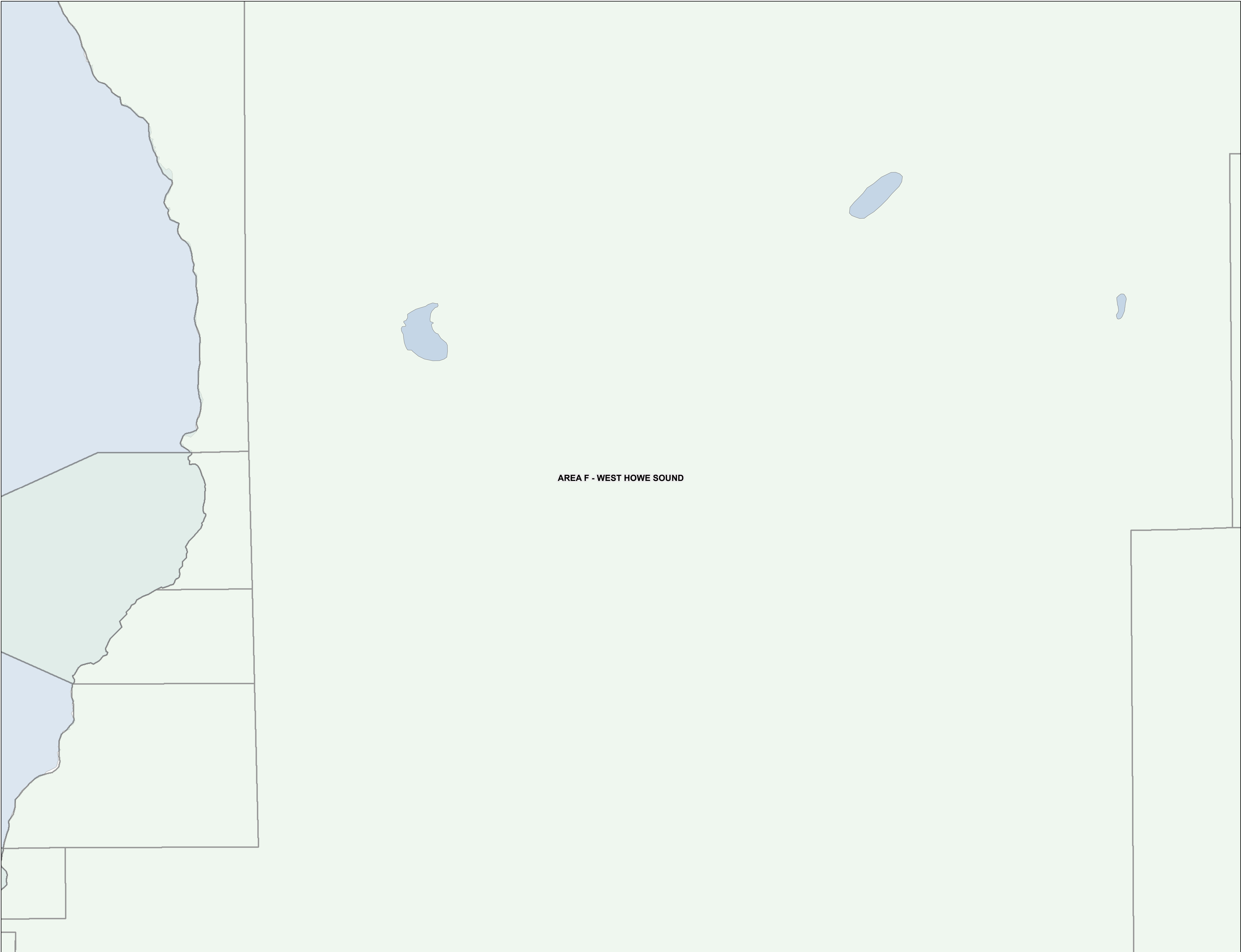
PARK ZONES

Park and Assembly One	PA1
Park and Assembly Two	PA2
Park and Assembly Three	PA3
Park and Assembly Four	PA4

 Land Use Zoning

BYLAW: 722  
SCHEDULE: A

LAND USE ZONING  
Map # 1707




This information has been compiled by the Sunshine Coast Regional District using data derived from a number of sources with varying levels of accuracy. The Sunshine Coast Regional District disclaims all responsibility for the accuracy or completeness of this information.



Date: 2022-01-20  
Scale - 1:5,000





RESIDENTIAL ZONES

Residential One	R1
Residential Two	R2
Residential Three	R3
Residential Multiple One	RM1
Residential Multiple Two	RM2
Residential Multiple Three	RM3

RURAL ZONES

Country Residential One	CR1
Country Residential Two	CR2
Rural One	RU1
Rural One A	RU1A
Rural Two	RU2
Rural Two A	RU2A
Rural Three	RU3
Rural Three A	RU3A
Rural Three B	RU3B
Rural Forest One	RF1
Rural Forest Two	RF2
Rural Forest Three	RF3
Rural Forest Four	RF4
Rural Forest Five	RF5
Agriculture	AG

COMPREHENSIVE DEVELOPMENT ZONES

Comprehensive Development One	CD1
Comprehensive Development Two	CD2
Comprehensive Development Three	CD3
Comprehensive Development Four	CD4

COMMERCIAL ZONES

Commercial One	C1
Commercial Two	C2
Commercial Three	C3
Commercial Four	C4
Commercial Five	C5
Marine Transportation	M1

WATER ZONES

Water One	W1
Water Two	W2

INDUSTRIAL ZONES

Industrial One	I1
Industrial Two	I2
Industrial Three	I3
Industrial Four	I4
Industrial Five	I5
Industrial Six	I6
Industrial Seven	I7
Industrial Eight	I8
Industrial Nine	I9
Industrial Ten	I10
Industrial Eleven	I11
Industrial Twelve	I12
Industrial Thirteen	I13

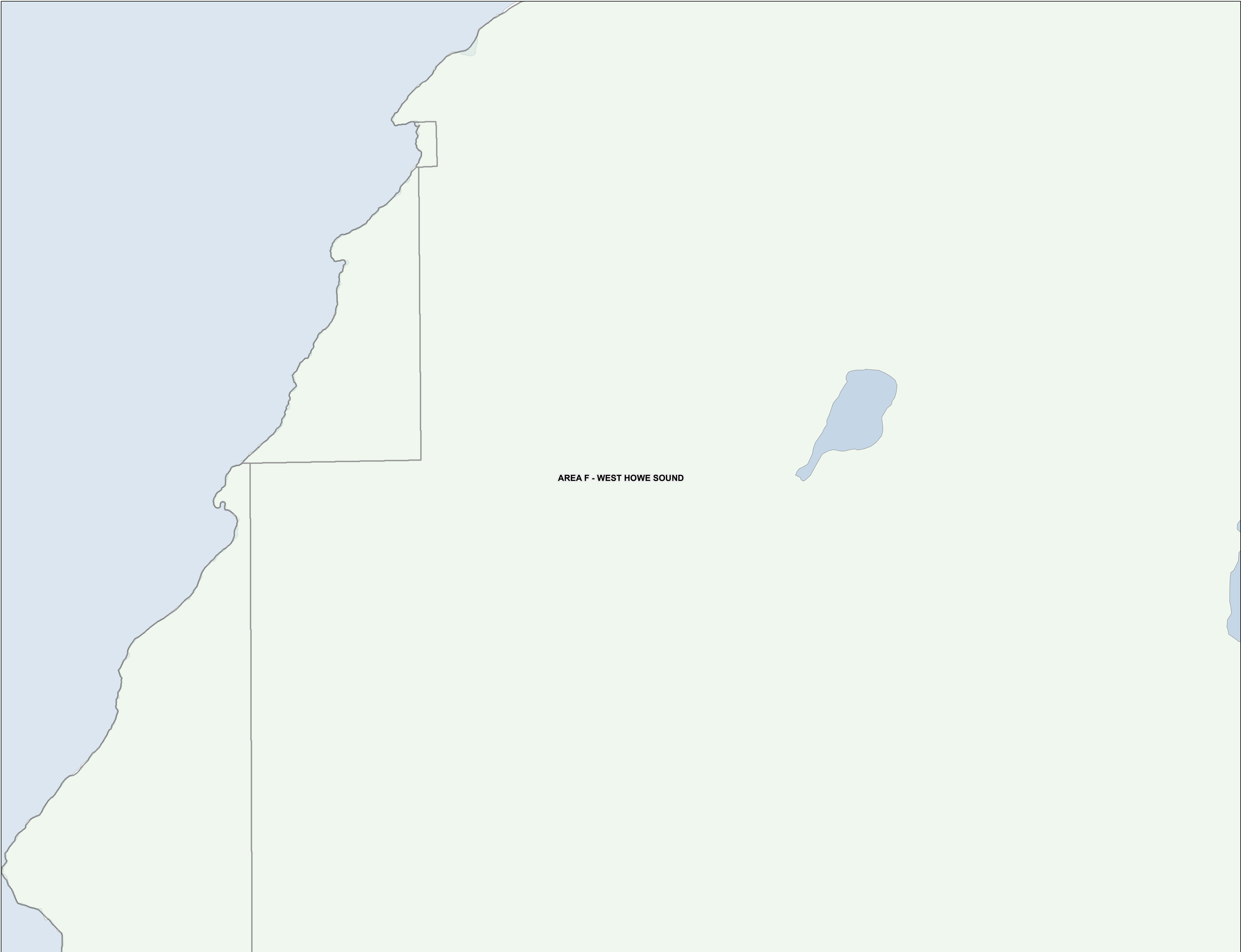
PARK ZONES

Park and Assembly One	PA1
Park and Assembly Two	PA2
Park and Assembly Three	PA3
Park and Assembly Four	PA4

 Land Use Zoning

BYLAW: 722  
SCHEDULE: A

LAND USE ZONING  
Map # 1708



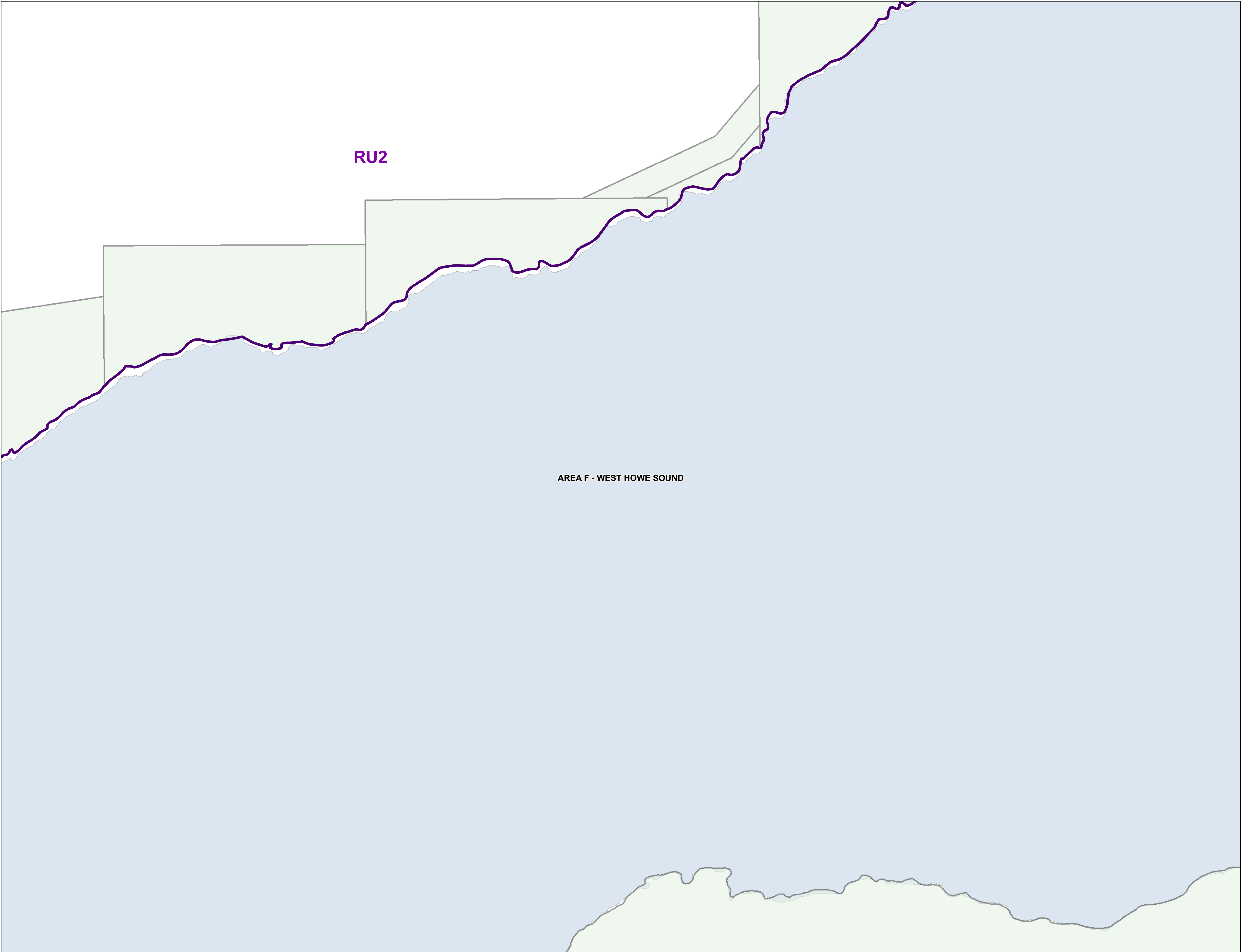

This information has been compiled by the Sunshine Coast Regional District using data derived from a number of sources with varying levels of accuracy. The Sunshine Coast Regional District disclaims all responsibility for the accuracy or completeness of this information.



Date: 2022-01-20  
Scale - 1:5,000







RESIDENTIAL ZONES

Residential One	R1
Residential Two	R2
Residential Three	R3
Residential Multiple One	RM1
Residential Multiple Two	RM2
Residential Multiple Three	RM3

RURAL ZONES

Country Residential One	CR1
Country Residential Two	CR2
Rural One	RU1
Rural One A	RU1A
Rural Two	RU2
Rural Two A	RU2A
Rural Three	RU3
Rural Three A	RU3A
Rural Three B	RU3B
Rural Forest One	RF1
Rural Forest Two	RF2
Rural Forest Three	RF3
Rural Forest Four	RF4
Rural Forest Five	RF5
Agriculture	AG

COMPREHENSIVE DEVELOPMENT ZONES

Comprehensive Development One	CD1
Comprehensive Development Two	CD2
Comprehensive Development Three	CD3
Comprehensive Development Four	CD4

COMMERCIAL ZONES

Commercial One	C1
Commercial Two	C2
Commercial Three	C3
Commercial Four	C4
Commercial Five	C5
Marine Transportation	M1

WATER ZONES

Water One	W1
Water Two	W2

INDUSTRIAL ZONES

Industrial One	I1
Industrial Two	I2
Industrial Three	I3
Industrial Four	I4
Industrial Five	I5
Industrial Six	I6
Industrial Seven	I7
Industrial Eight	I8
Industrial Nine	I9
Industrial Ten	I10
Industrial Eleven	I11
Industrial Twelve	I12
Industrial Thirteen	I13

PARK ZONES

Park and Assembly One	PA1
Park and Assembly Two	PA2
Park and Assembly Three	PA3
Park and Assembly Four	PA4

 Land Use Zoning

BYLAW: 722  
SCHEDULE: A

LAND USE ZONING  
Map # 1709

This information has been compiled by the Sunshine Coast Regional District using data derived from a number of sources with varying levels of accuracy. The Sunshine Coast Regional District disclaims all responsibility for the accuracy or completeness of this information.



Date: 2022-01-20  
Scale - 1:5,000





RESIDENTIAL ZONES

Residential One	R1
Residential Two	R2
Residential Three	R3
Residential Multiple One	RM1
Residential Multiple Two	RM2
Residential Multiple Three	RM3

RURAL ZONES

Country Residential One	CR1
Country Residential Two	CR2
Rural One	RU1
Rural One A	RU1A
Rural Two	RU2
Rural Two A	RU2A
Rural Three	RU3
Rural Three A	RU3A
Rural Three B	RU3B
Rural Forest One	RF1
Rural Forest Two	RF2
Rural Forest Three	RF3
Rural Forest Four	RF4
Rural Forest Five	RF5
Agriculture	AG

COMPREHENSIVE DEVELOPMENT ZONES

Comprehensive Development One	CD1
Comprehensive Development Two	CD2
Comprehensive Development Three	CD3
Comprehensive Development Four	CD4

COMMERCIAL ZONES

Commercial One	C1
Commercial Two	C2
Commercial Three	C3
Commercial Four	C4
Commercial Five	C5
Marine Transportation	M1

WATER ZONES

Water One	W1
Water Two	W2

INDUSTRIAL ZONES

Industrial One	I1
Industrial Two	I2
Industrial Three	I3
Industrial Four	I4
Industrial Five	I5
Industrial Six	I6
Industrial Seven	I7
Industrial Eight	I8
Industrial Nine	I9
Industrial Ten	I10
Industrial Eleven	I11
Industrial Twelve	I12
Industrial Thirteen	I13

PARK ZONES

Park and Assembly One	PA1
Park and Assembly Two	PA2
Park and Assembly Three	PA3
Park and Assembly Four	PA4

Land Use Zoning

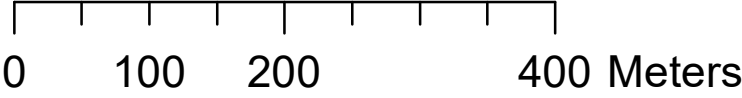
BYLAW: 722  
SCHEDULE: A

LAND USE ZONING  
Map # 1805

This information has been compiled by the Sunshine Coast Regional District using data derived from a number of sources with varying levels of accuracy. The Sunshine Coast Regional District disclaims all responsibility for the accuracy or completeness of this information.



Date: 2022-01-20  
Scale - 1:5,000







RESIDENTIAL ZONES

Residential One	R1
Residential Two	R2
Residential Three	R3
Residential Multiple One	RM1
Residential Multiple Two	RM2
Residential Multiple Three	RM3

RURAL ZONES

Country Residential One	CR1
Country Residential Two	CR2
Rural One	RU1
Rural One A	RU1A
Rural Two	RU2
Rural Two A	RU2A
Rural Three	RU3
Rural Three A	RU3A
Rural Three B	RU3B
Rural Forest One	RF1
Rural Forest Two	RF2
Rural Forest Three	RF3
Rural Forest Four	RF4
Rural Forest Five	RF5
Agriculture	AG

COMPREHENSIVE DEVELOPMENT ZONES

Comprehensive Development One	CD1
Comprehensive Development Two	CD2
Comprehensive Development Three	CD3
Comprehensive Development Four	CD4

COMMERCIAL ZONES

Commercial One	C1
Commercial Two	C2
Commercial Three	C3
Commercial Four	C4
Commercial Five	C5
Marine Transportation	M1

WATER ZONES

Water One	W1
Water Two	W2

INDUSTRIAL ZONES

Industrial One	I1
Industrial Two	I2
Industrial Three	I3
Industrial Four	I4
Industrial Five	I5
Industrial Six	I6
Industrial Seven	I7
Industrial Eight	I8
Industrial Nine	I9
Industrial Ten	I10
Industrial Eleven	I11
Industrial Twelve	I12
Industrial Thirteen	I13

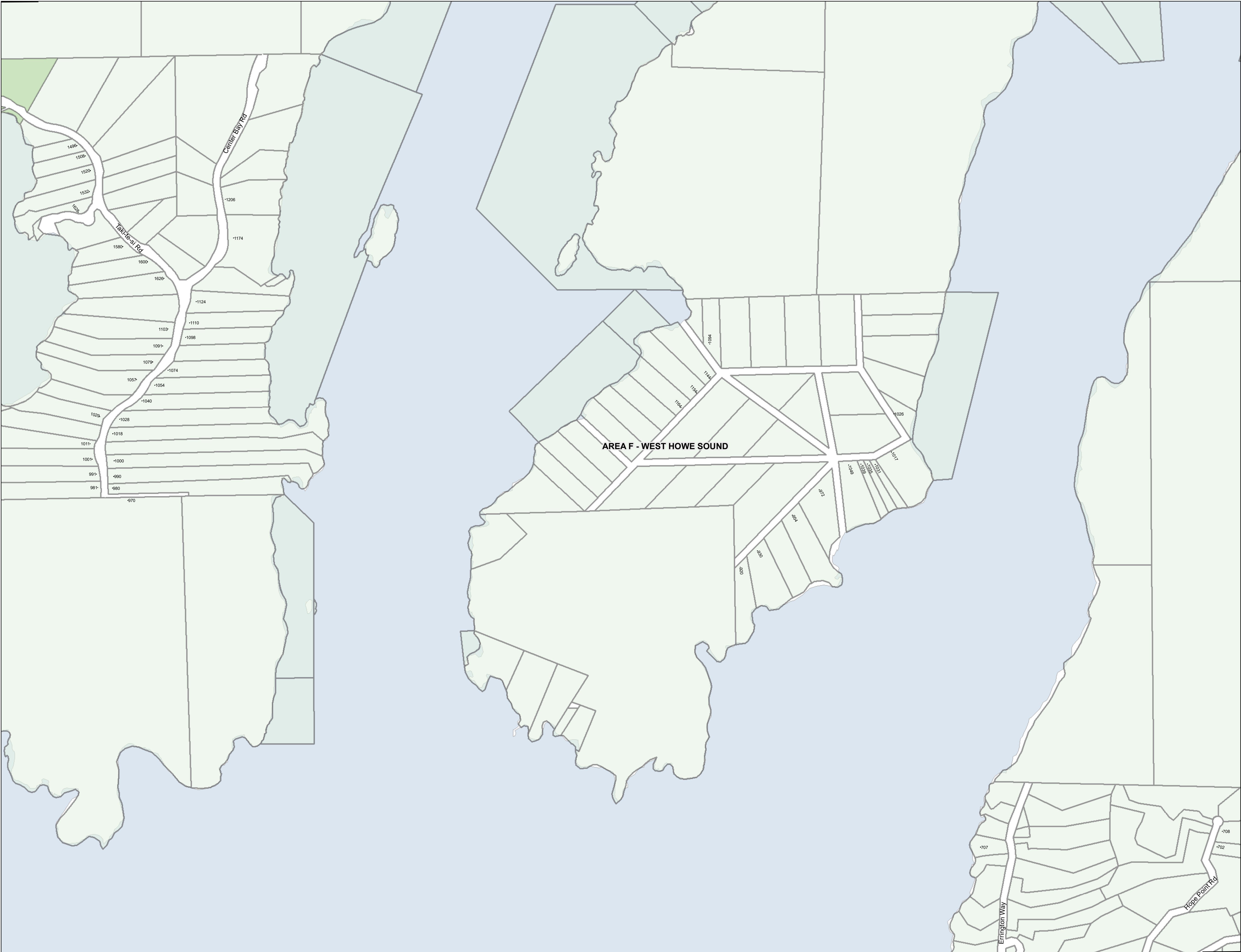
PARK ZONES

Park and Assembly One	PA1
Park and Assembly Two	PA2
Park and Assembly Three	PA3
Park and Assembly Four	PA4

 Land Use Zoning

BYLAW: 722  
SCHEDULE: A

LAND USE ZONING  
Map # 1806



This information has been compiled by the Sunshine Coast Regional District using data derived from a number of sources with varying levels of accuracy. The Sunshine Coast Regional District disclaims all responsibility for the accuracy or completeness of this information.



Date: 2022-01-20  
Scale - 1:5,000





RESIDENTIAL ZONES

Residential One	R1
Residential Two	R2
Residential Three	R3
Residential Multiple One	RM1
Residential Multiple Two	RM2
Residential Multiple Three	RM3

RURAL ZONES

Country Residential One	CR1
Country Residential Two	CR2
Rural One	RU1
Rural One A	RU1A
Rural Two	RU2
Rural Two A	RU2A
Rural Three	RU3
Rural Three A	RU3A
Rural Three B	RU3B
Rural Forest One	RF1
Rural Forest Two	RF2
Rural Forest Three	RF3
Rural Forest Four	RF4
Rural Forest Five	RF5
Agriculture	AG

COMPREHENSIVE DEVELOPMENT ZONES

Comprehensive Development One	CD1
Comprehensive Development Two	CD2
Comprehensive Development Three	CD3
Comprehensive Development Four	CD4

COMMERCIAL ZONES

Commercial One	C1
Commercial Two	C2
Commercial Three	C3
Commercial Four	C4
Commercial Five	C5
Marine Transportation	M1

WATER ZONES


Water One	W1
Water Two	W2

INDUSTRIAL ZONES

Industrial One	I1
Industrial Two	I2
Industrial Three	I3
Industrial Four	I4
Industrial Five	I5
Industrial Six	I6
Industrial Seven	I7
Industrial Eight	I8
Industrial Nine	I9
Industrial Ten	I10
Industrial Eleven	I11
Industrial Twelve	I12
Industrial Thirteen	I13

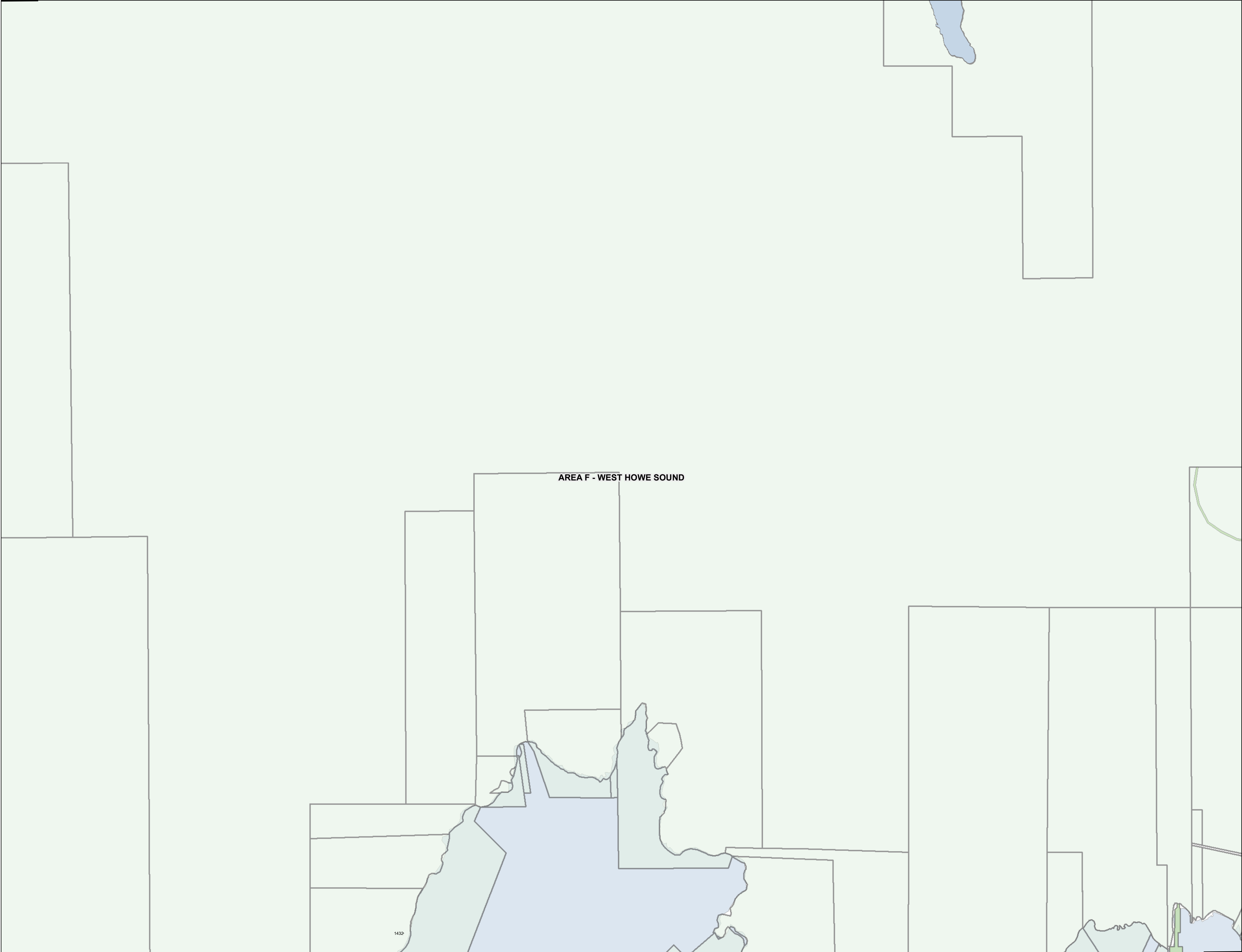
PARK ZONES

Park and Assembly One	PA1
Park and Assembly Two	PA2
Park and Assembly Three	PA3
Park and Assembly Four	PA4

 Land Use Zoning

BYLAW: 722  
SCHEDULE: A

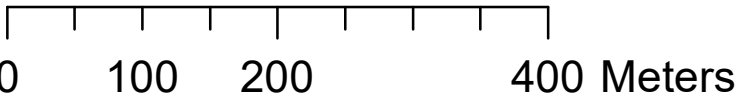
LAND USE ZONING  
Map # 1807




This information has been compiled by the Sunshine Coast Regional District using data derived from a number of sources with varying levels of accuracy. The Sunshine Coast Regional District disclaims all responsibility for the accuracy or completeness of this information.



Date: 2022-01-20  
Scale - 1:5,000







RESIDENTIAL ZONES

Residential One	R1
Residential Two	R2
Residential Three	R3
Residential Multiple One	RM1
Residential Multiple Two	RM2
Residential Multiple Three	RM3

RURAL ZONES

Country Residential One	CR1
Country Residential Two	CR2
Rural One	RU1
Rural One A	RU1A
Rural Two	RU2
Rural Two A	RU2A
Rural Three	RU3
Rural Three A	RU3A
Rural Three B	RU3B
Rural Forest One	RF1
Rural Forest Two	RF2
Rural Forest Three	RF3
Rural Forest Four	RF4
Rural Forest Five	RF5
Agriculture	AG

COMPREHENSIVE DEVELOPMENT ZONES

Comprehensive Development One	CD1
Comprehensive Development Two	CD2
Comprehensive Development Three	CD3
Comprehensive Development Four	CD4

COMMERCIAL ZONES

Commercial One	C1
Commercial Two	C2
Commercial Three	C3
Commercial Four	C4
Commercial Five	C5
Marine Transportation	M1

WATER ZONES

Water One	W1
Water Two	W2

INDUSTRIAL ZONES

Industrial One	I1
Industrial Two	I2
Industrial Three	I3
Industrial Four	I4
Industrial Five	I5
Industrial Six	I6
Industrial Seven	I7
Industrial Eight	I8
Industrial Nine	I9
Industrial Ten	I10
Industrial Eleven	I11
Industrial Twelve	I12
Industrial Thirteen	I13

PARK ZONES

Park and Assembly One	PA1
Park and Assembly Two	PA2
Park and Assembly Three	PA3
Park and Assembly Four	PA4

 Land Use Zoning

BYLAW: 722  
SCHEDULE: A

LAND USE ZONING  
Map # 1808



This information has been compiled by the Sunshine Coast Regional District using data derived from a number of sources with varying levels of accuracy. The Sunshine Coast Regional District disclaims all responsibility for the accuracy or completeness of this information.



Date: 2022-01-20  
Scale - 1:5,000

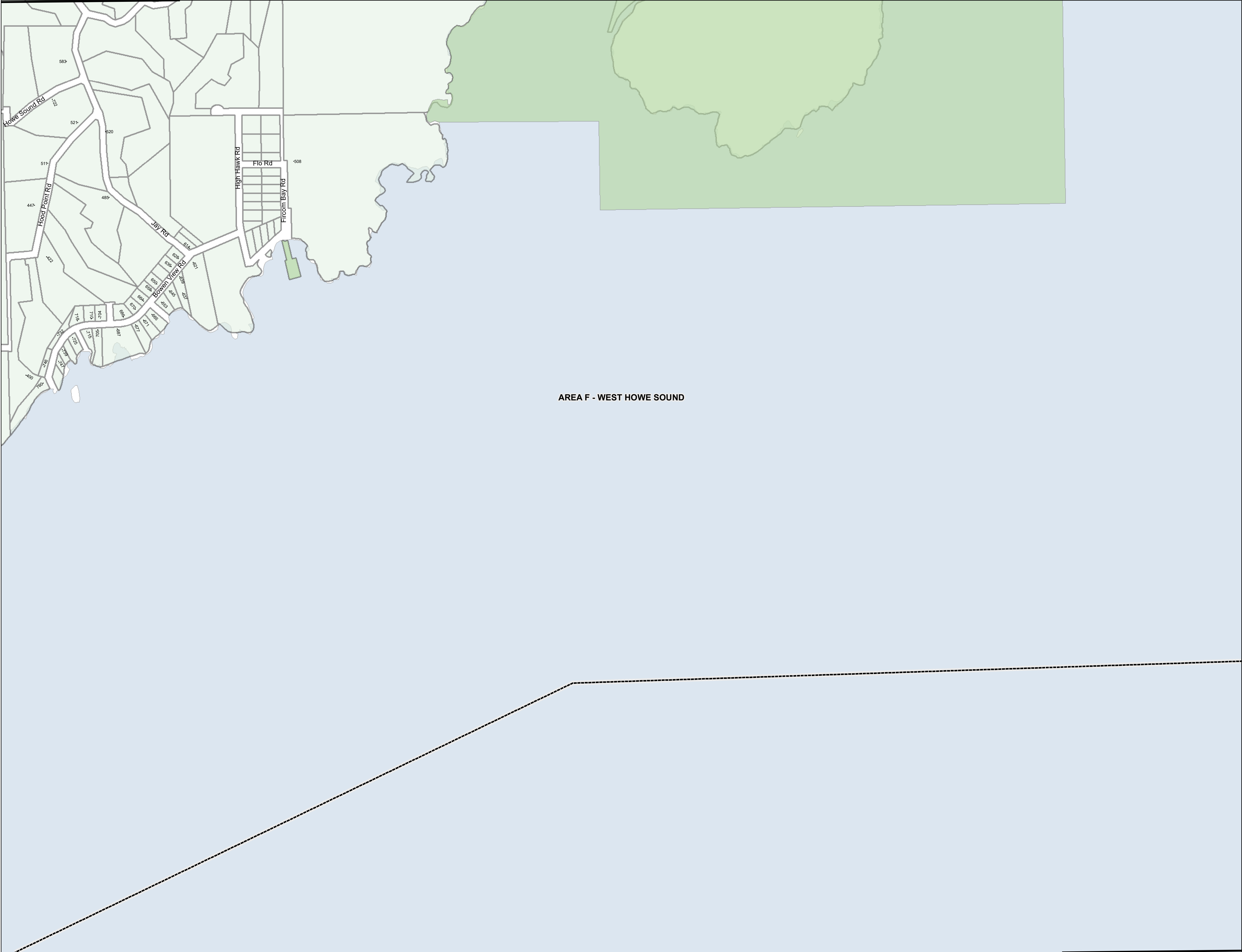


Park and Assembly One	PA1
Park and Assembly Two	PA2
Park and Assembly Three	PA3
Park and Assembly Four	PA4

# LAND USE ZONING

## Map # 1809





RESIDENTIAL ZONES

Residential One	R1
Residential Two	R2
Residential Three	R3
Residential Multiple One	RM1
Residential Multiple Two	RM2
Residential Multiple Three	RM3

RURAL ZONES

Country Residential One	CR1
Country Residential Two	CR2
Rural One	RU1
Rural One A	RU1A
Rural Two	RU2
Rural Two A	RU2A
Rural Three	RU3
Rural Three A	RU3A
Rural Three B	RU3B
Rural Forest One	RF1
Rural Forest Two	RF2
Rural Forest Three	RF3
Rural Forest Four	RF4
Rural Forest Five	RF5
Agriculture	AG

COMPREHENSIVE DEVELOPMENT ZONES

Comprehensive Development One	CD1
Comprehensive Development Two	CD2
Comprehensive Development Three	CD3
Comprehensive Development Four	CD4

COMMERCIAL ZONES

Commercial One	C1
Commercial Two	C2
Commercial Three	C3
Commercial Four	C4
Commercial Five	C5
Marine Transportation	M1

WATER ZONES

Water One	W1
Water Two	W2

INDUSTRIAL ZONES

Industrial One	I1
Industrial Two	I2
Industrial Three	I3
Industrial Four	I4
Industrial Five	I5
Industrial Six	I6
Industrial Seven	I7
Industrial Eight	I8
Industrial Nine	I9
Industrial Ten	I10
Industrial Eleven	I11
Industrial Twelve	I12
Industrial Thirteen	I13

PARK ZONES

Park and Assembly One	PA1
Park and Assembly Two	PA2
Park and Assembly Three	PA3
Park and Assembly Four	PA4

Land Use Zoning

BYLAW: 722  
SCHEDULE: A

LAND USE ZONING  
Map # 1905

This information has been compiled by the Sunshine Coast Regional District using data derived from a number of sources with varying levels of accuracy. The Sunshine Coast Regional District disclaims all responsibility for the accuracy or completeness of this information.



Date: 2022-01-20  
Scale - 1:5,000

0 100 200 400 Meters



RESIDENTIAL ZONES

Residential One	R1
Residential Two	R2
Residential Three	R3
Residential Multiple One	RM1
Residential Multiple Two	RM2
Residential Multiple Three	RM3

RURAL ZONES

Country Residential One	CR1
Country Residential Two	CR2
Rural One	RU1
Rural One A	RU1A
Rural Two	RU2
Rural Two A	RU2A
Rural Three	RU3
Rural Three A	RU3A
Rural Three B	RU3B
Rural Forest One	RF1
Rural Forest Two	RF2
Rural Forest Three	RF3
Rural Forest Four	RF4
Rural Forest Five	RF5
Agriculture	AG

COMPREHENSIVE DEVELOPMENT ZONES

Comprehensive Development One	CD1
Comprehensive Development Two	CD2
Comprehensive Development Three	CD3
Comprehensive Development Four	CD4

COMMERCIAL ZONES

Commercial One	C1
Commercial Two	C2
Commercial Three	C3
Commercial Four	C4
Commercial Five	C5
Marine Transportation	M1

WATER ZONES


Water One	W1
Water Two	W2

INDUSTRIAL ZONES

Industrial One	I1
Industrial Two	I2
Industrial Three	I3
Industrial Four	I4
Industrial Five	I5
Industrial Six	I6
Industrial Seven	I7
Industrial Eight	I8
Industrial Nine	I9
Industrial Ten	I10
Industrial Eleven	I11
Industrial Twelve	I12
Industrial Thirteen	I13

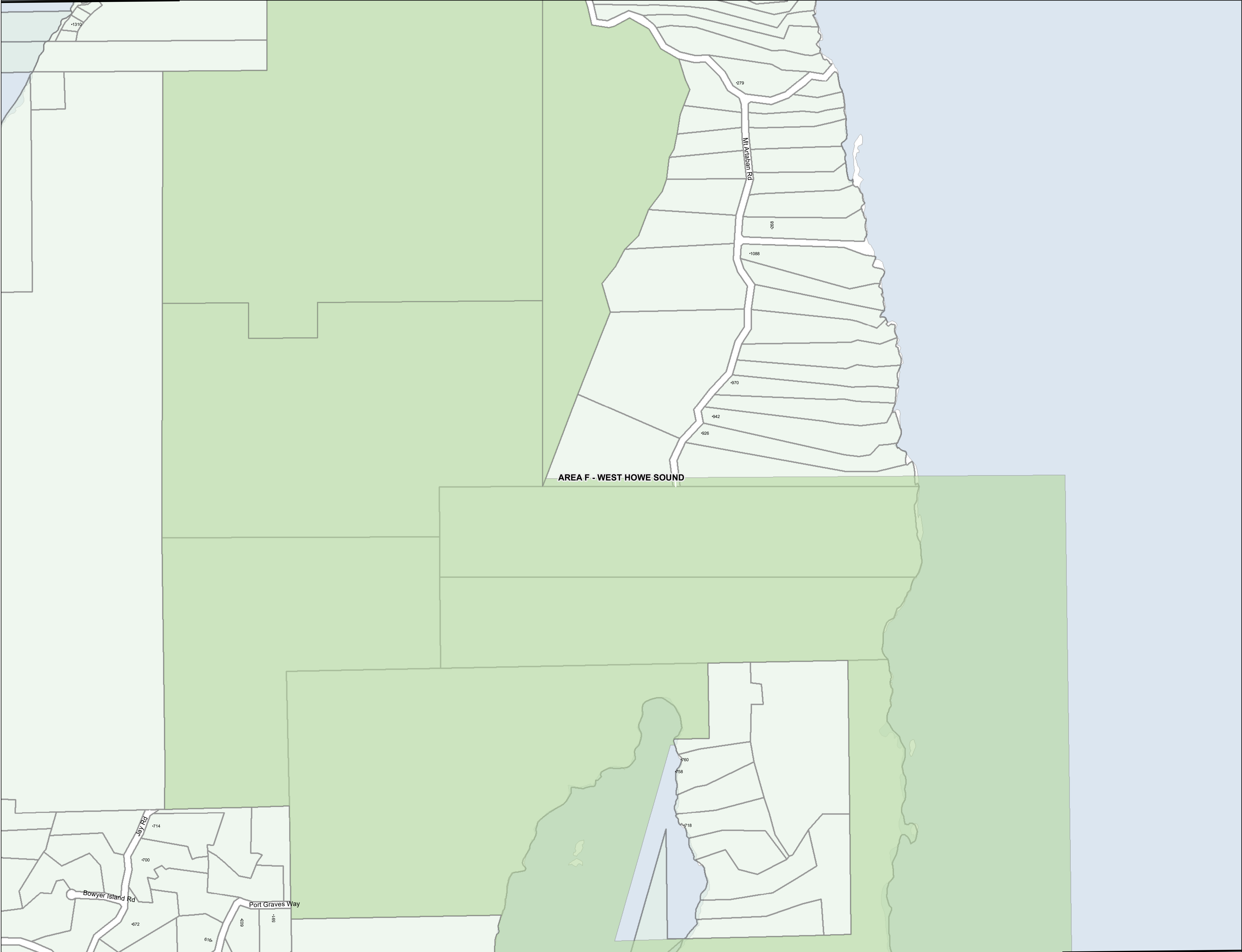
PARK ZONES

Park and Assembly One	PA1
Park and Assembly Two	PA2
Park and Assembly Three	PA3
Park and Assembly Four	PA4

 Land Use Zoning

BYLAW: 722  
SCHEDULE: A

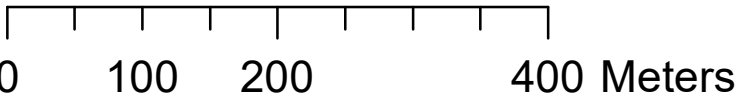
LAND USE ZONING  
Map # 1906



This information has been compiled by the Sunshine Coast Regional District using data derived from a number of sources with varying levels of accuracy. The Sunshine Coast Regional District disclaims all responsibility for the accuracy or completeness of this information.



Date: 2022-01-20  
Scale - 1:5,000







RESIDENTIAL ZONES

Residential One	R1
Residential Two	R2
Residential Three	R3
Residential Multiple One	RM1
Residential Multiple Two	RM2
Residential Multiple Three	RM3

RURAL ZONES

Country Residential One	CR1
Country Residential Two	CR2
Rural One	RU1
Rural One A	RU1A
Rural Two	RU2
Rural Two A	RU2A
Rural Three	RU3
Rural Three A	RU3A
Rural Three B	RU3B
Rural Forest One	RF1
Rural Forest Two	RF2
Rural Forest Three	RF3
Rural Forest Four	RF4
Rural Forest Five	RF5
Agriculture	AG

COMPREHENSIVE DEVELOPMENT ZONES

Comprehensive Development One	CD1
Comprehensive Development Two	CD2
Comprehensive Development Three	CD3
Comprehensive Development Four	CD4

COMMERCIAL ZONES

Commercial One	C1
Commercial Two	C2
Commercial Three	C3
Commercial Four	C4
Commercial Five	C5
Marine Transportation	M1

WATER ZONES

Water One	W1
Water Two	W2

INDUSTRIAL ZONES

Industrial One	I1
Industrial Two	I2
Industrial Three	I3
Industrial Four	I4
Industrial Five	I5
Industrial Six	I6
Industrial Seven	I7
Industrial Eight	I8
Industrial Nine	I9
Industrial Ten	I10
Industrial Eleven	I11
Industrial Twelve	I12
Industrial Thirteen	I13

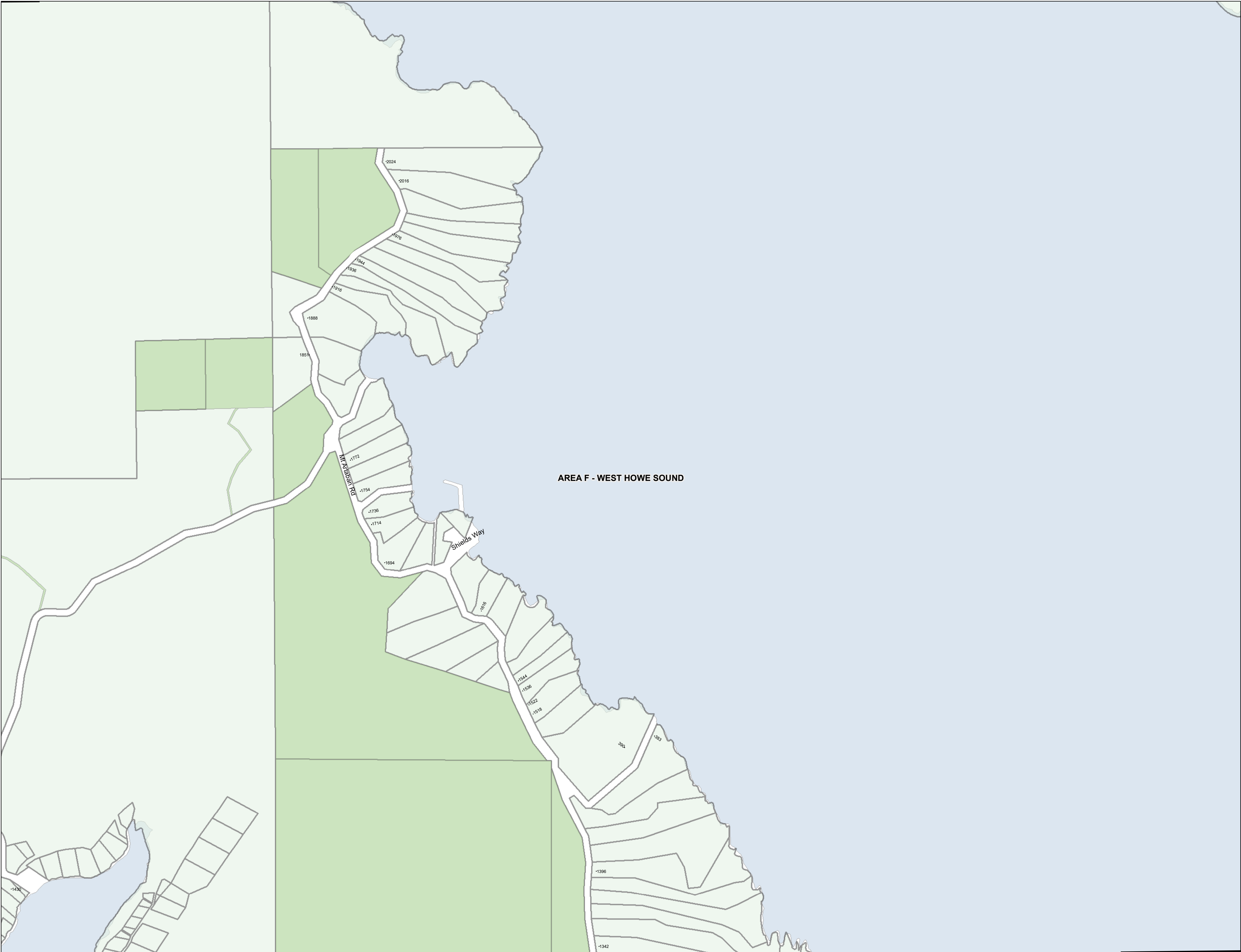
PARK ZONES

Park and Assembly One	PA1
Park and Assembly Two	PA2
Park and Assembly Three	PA3
Park and Assembly Four	PA4

 Land Use Zoning

BYLAW: 722  
SCHEDULE: A

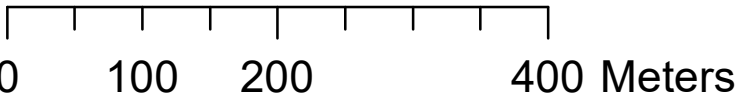
LAND USE ZONING  
Map # 1907

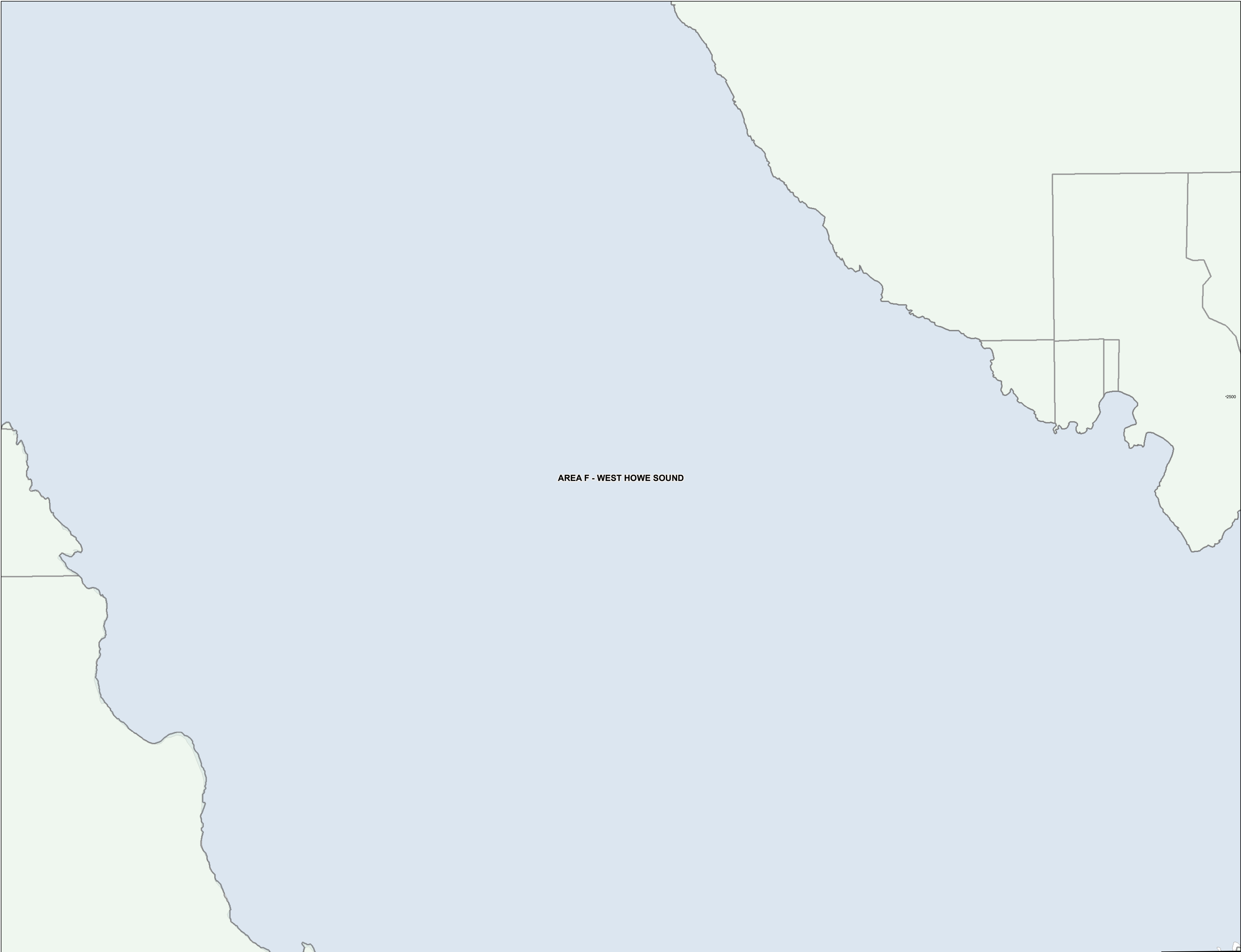



This information has been compiled by the Sunshine Coast Regional District using data derived from a number of sources with varying levels of accuracy. The Sunshine Coast Regional District disclaims all responsibility for the accuracy or completeness of this information.



Date: 2022-01-20  
Scale - 1:5,000





RESIDENTIAL ZONES

Residential One	R1
Residential Two	R2
Residential Three	R3
Residential Multiple One	RM1
Residential Multiple Two	RM2
Residential Multiple Three	RM3

RURAL ZONES

Country Residential One	CR1
Country Residential Two	CR2
Rural One	RU1
Rural One A	RU1A
Rural Two	RU2
Rural Two A	RU2A
Rural Three	RU3
Rural Three A	RU3A
Rural Three B	RU3B
Rural Forest One	RF1
Rural Forest Two	RF2
Rural Forest Three	RF3
Rural Forest Four	RF4
Rural Forest Five	RF5
Agriculture	AG

COMPREHENSIVE DEVELOPMENT ZONES

Comprehensive Development One	CD1
Comprehensive Development Two	CD2
Comprehensive Development Three	CD3
Comprehensive Development Four	CD4

COMMERCIAL ZONES

Commercial One	C1
Commercial Two	C2
Commercial Three	C3
Commercial Four	C4
Commercial Five	C5
Marine Transportation	M1

WATER ZONES

Water One	W1
Water Two	W2

INDUSTRIAL ZONES

Industrial One	I1
Industrial Two	I2
Industrial Three	I3
Industrial Four	I4
Industrial Five	I5
Industrial Six	I6
Industrial Seven	I7
Industrial Eight	I8
Industrial Nine	I9
Industrial Ten	I10
Industrial Eleven	I11
Industrial Twelve	I12
Industrial Thirteen	I13

PARK ZONES

Park and Assembly One	PA1
Park and Assembly Two	PA2
Park and Assembly Three	PA3
Park and Assembly Four	PA4

Land Use Zoning

BYLAW: 722  
SCHEDULE: A

LAND USE ZONING  
Map # 1908

This information has been compiled by the Sunshine Coast Regional District using data derived from a number of sources with varying levels of accuracy. The Sunshine Coast Regional District disclaims all responsibility for the accuracy or completeness of this information.



Date: 2022-01-20  
Scale - 1:5,000

