














Legend

-  Plan Area Boundary
-  Roads
- KWL DPA 2013**
-  DPA Zone 1A: Coastal Flooding
-  DPA Zone 1B: Coastal Slopes
-  DPA Zone 1B: Coastal Slopes Caution Zone
-  DPA Zone 2A: Creek/River Corridor
-  DPA Zone 2B: Ravines (15m)
-  DPA Zone 2B: Ravines (30m)
-  DPA Zone 2C: Floodplain
-  DPA Zone 2D: Low Channel Confinement (Fan)
-  DPA Zone 3: Slope Hazards

BYLAW 675

-  Chair
-  Corporate Officer

Sunshine Coast
Regional District

