








**Legend**

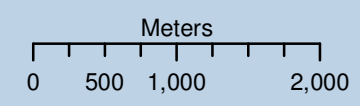
-  Plan Area Boundary
-  Land Parcels
-  Local Roads
-  Resource
-  Rural
-  Agricultural
-  Parks
-  Watershed Protection
-  Country Residential
-  Mobile Home Park
-  Residential A
-  Residential B
-  Residential C
-  Residential D
-  Multi-Family Residential/Cluster Housing
-  Institutional
-  Potential Future School Site
-  Future Recreation or Public Use Land
-  Future Recreation or Public Use Ocean
-  Recreation or Public Use
-  Village Commercial Core
-  Industrial
-  Village Amenity / Density Bonus Area
-  Enhanced Home Occupation Area
-  Enhanced B&B Area
-  Village Core Potential Commercial Growth Area

See Map 1a for further detail of village core area

**BYLAW 641**

\_\_\_\_\_  
Chair

\_\_\_\_\_  
Corporate Officer



Sunshine Coast  
Regional District

