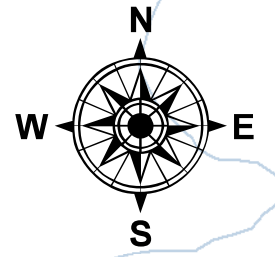
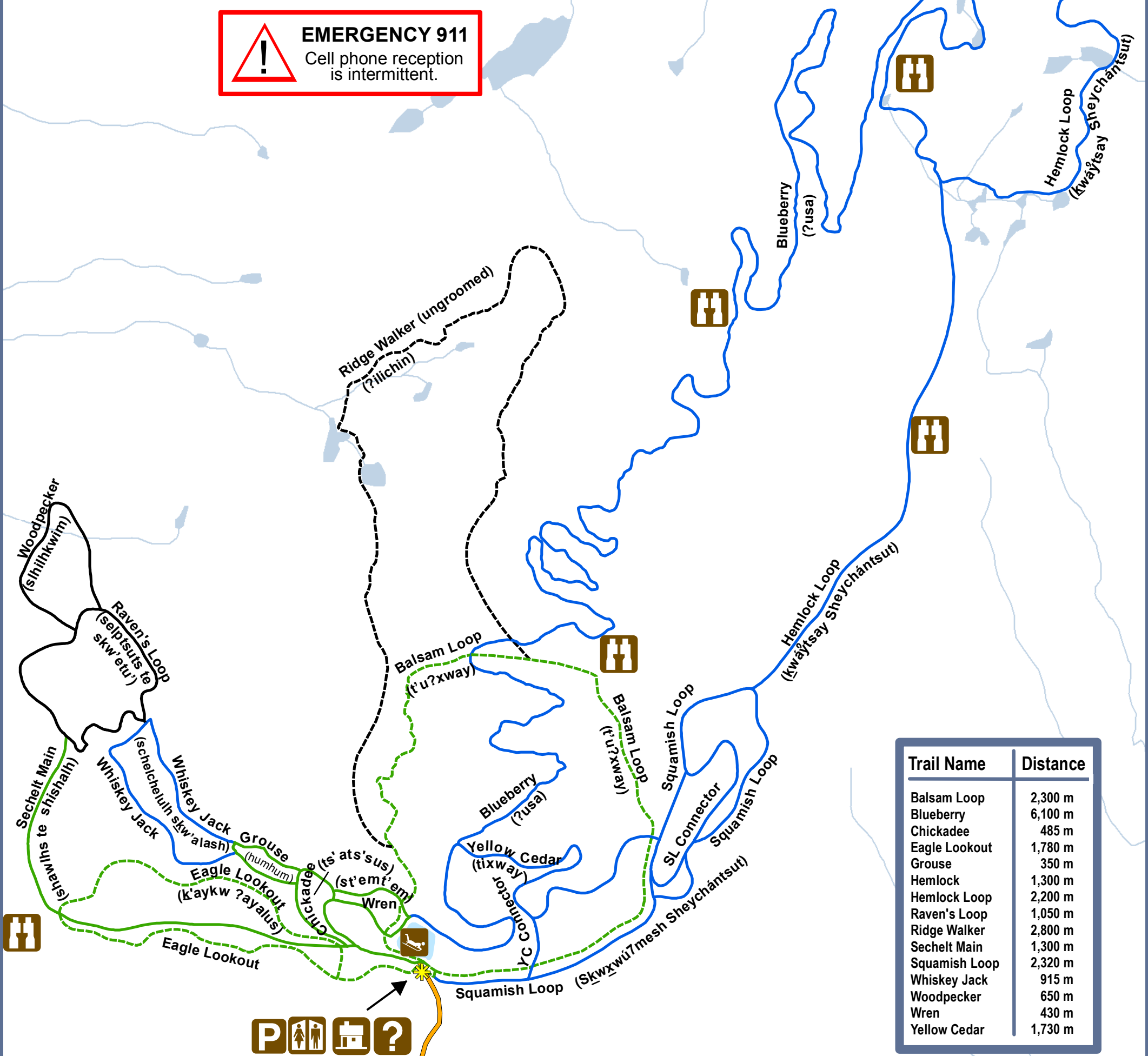


# Dakota Ridge Winter Recreation Area

## 2016/2017 Trail Map



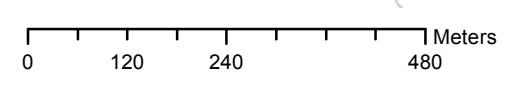
**EMERGENCY 911**  
Cell phone reception is intermittent.



Trail Name	Distance
Balsam Loop	2,300 m
Blueberry	6,100 m
Chickadee	485 m
Eagle Lookout	1,780 m
Grouse	350 m
Hemlock	1,300 m
Hemlock Loop	2,200 m
Raven's Loop	1,050 m
Ridge Walker	2,800 m
Sechelt Main	1,300 m
Squamish Loop	2,320 m
Whiskey Jack	915 m
Woodpecker	650 m
Wren	430 m
Yellow Cedar	1,730 m



[www.scrd.ca](http://www.scrd.ca)  
Sunshine Coast Regional District  
604-885-6802



### Cross Country Ski Trails

- Beginner
- Intermediate
- Advanced

### Snowshoe Trails

- Beginner
- Advanced

- Information Sign
- Washrooms
- Warming Hut
- Parking Area
- Forest Service Road
- Viewpoint
- Sledding Area
- You Are Here



Close to nature.  
Close to home.